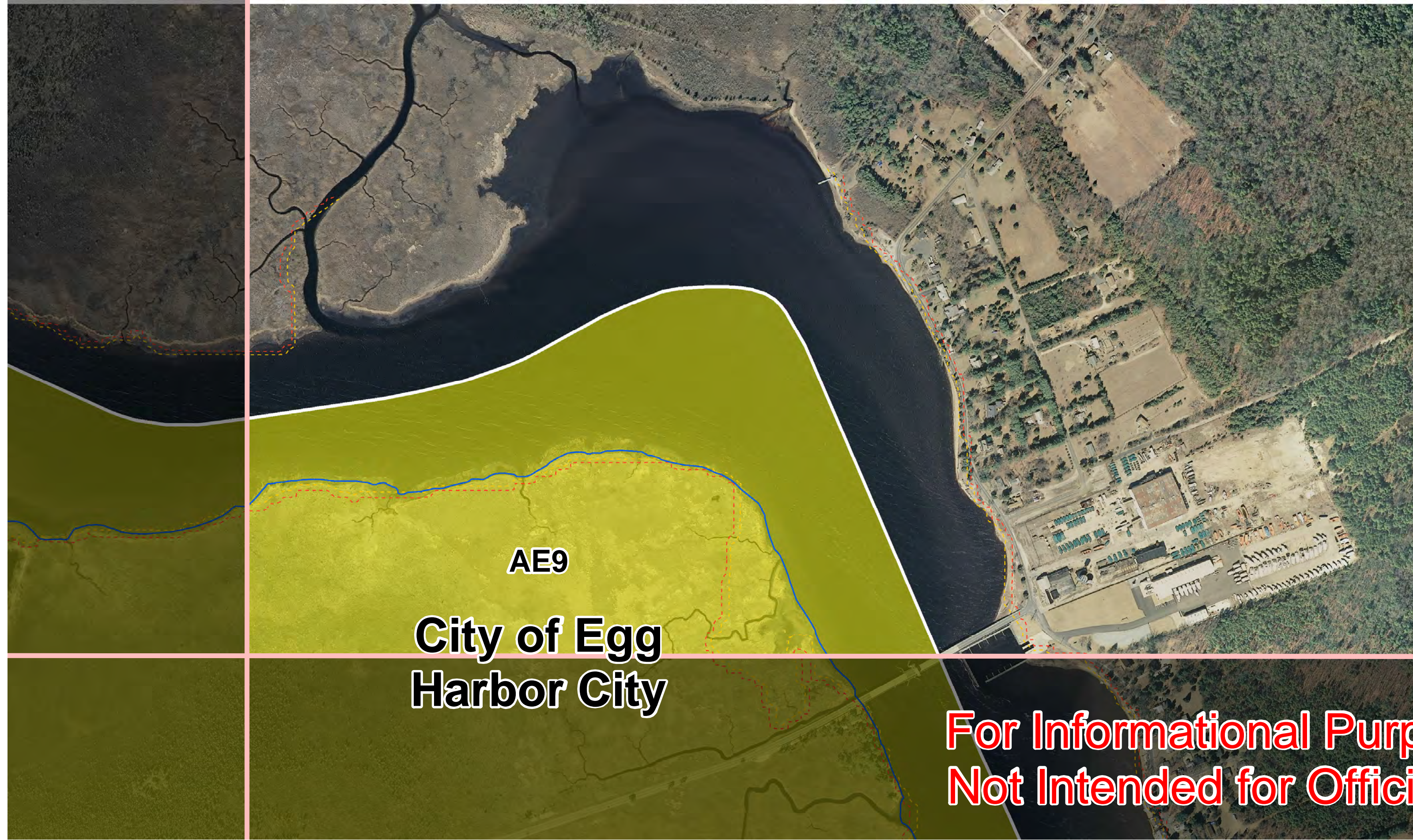
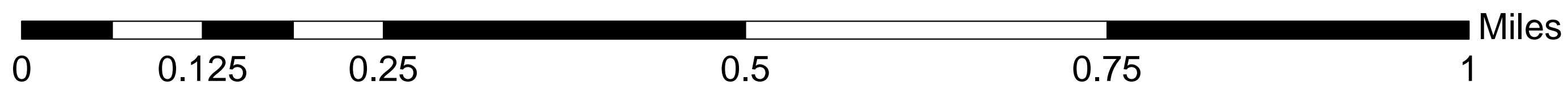


Atlantic County, NJ Preliminary Work Map



For Informational Purposes,
Not Intended for Official Use




Flood Hazard Information

0.2% Annual Chance Boundary	Published Transects
1% Annual Chance Boundary	Mapping Transects
Gutter Line	Shoreline
LiMWA	Political Boundary
AE	AE
VE	VE
AO	X
Shaded X (0.2% Floodplain)	Elevation
Hurricane Sandy High Water Mark (HWM)	4
<i>Elevation information is provided in feet NAVD88.</i>	8
<i>High water marks are provided for reference to a historical storm event. They are not intended to be used for validation of the coastal mapping and are not expected to match the coastal BFEs.</i>	12
	16

Panel 0156

This preliminary work map contains coastal flood hazard information only, riverine flood hazard information not included



FEMA

A JV of Dewberry, URS and ESP
RAMPP
Risk Assessment, Mapping, and Planning Partners

