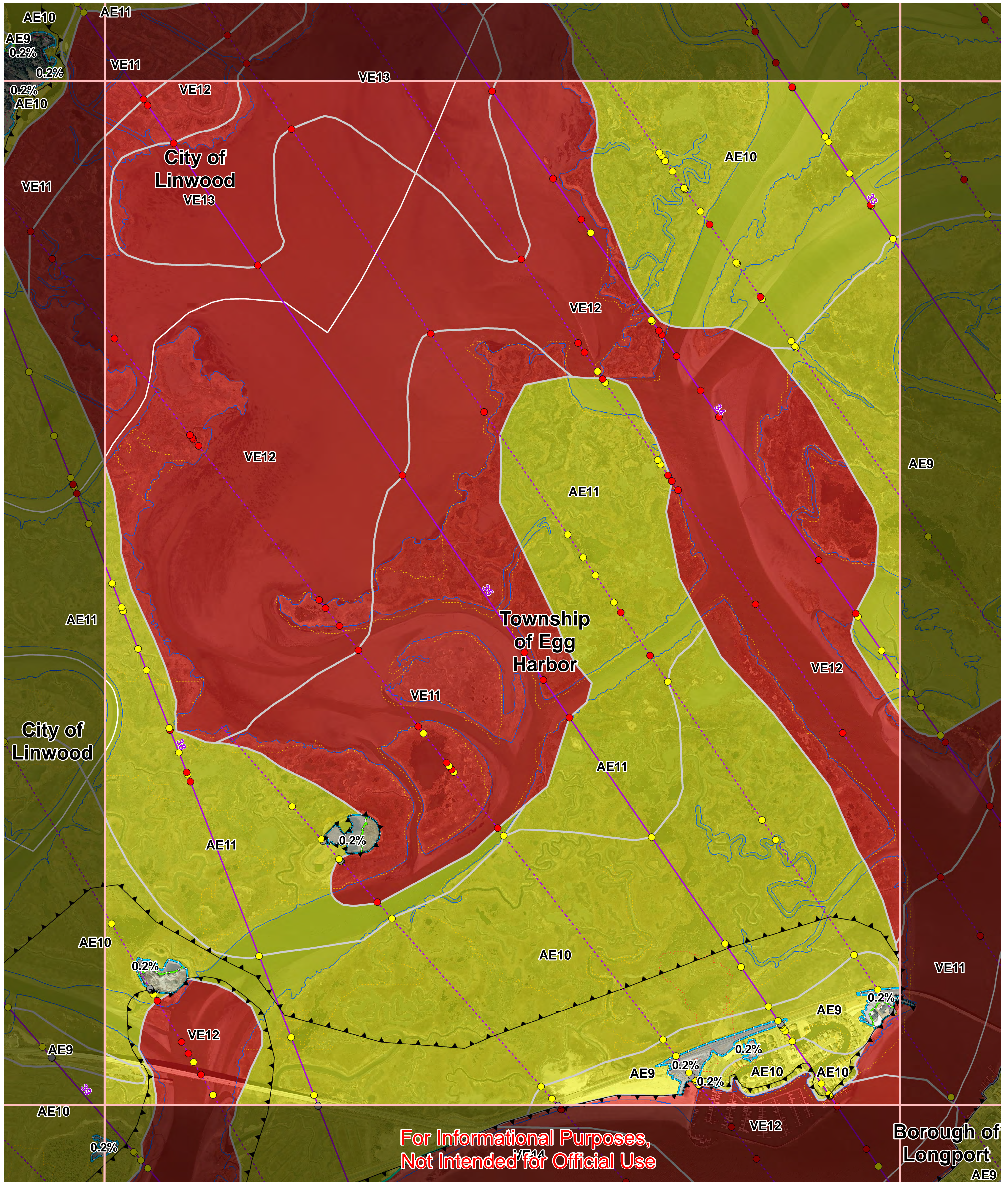
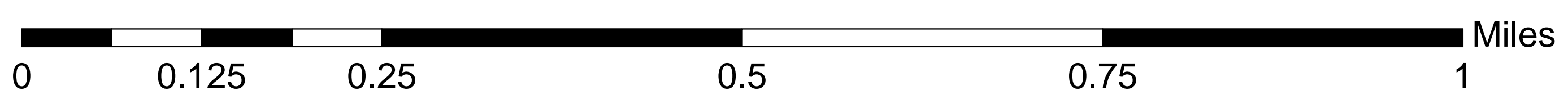


Atlantic County, NJ Preliminary Work Map



For Informational Purposes,
Not Intended for Official Use




Flood Hazard Information

0.2% Annual Chance Boundary	Published Transects
1% Annual Chance Boundary	Mapping Transects
Gutter Line	Shoreline
PFD Line	Political Boundary
LiMWA	Political Boundary
AE	AE
VE	VE
AO	X
Shaded X (0.2% Floodplain)	Elevation 4
Hurricane Sandy High Water Mark (HWM)	Elevation 8
<i>Elevation information is provided in feet NAVD88.</i>	Elevation 12
<i>High water marks are provided for reference to a historical storm event.</i>	Elevation 16
<i>They are not intended to be used for validation of the coastal mapping</i>	
<i>and are not expected to match the coastal BFEs.</i>	

Panel 0433

This preliminary work map contains coastal flood hazard information only, riverine flood hazard information not included



FEMA

