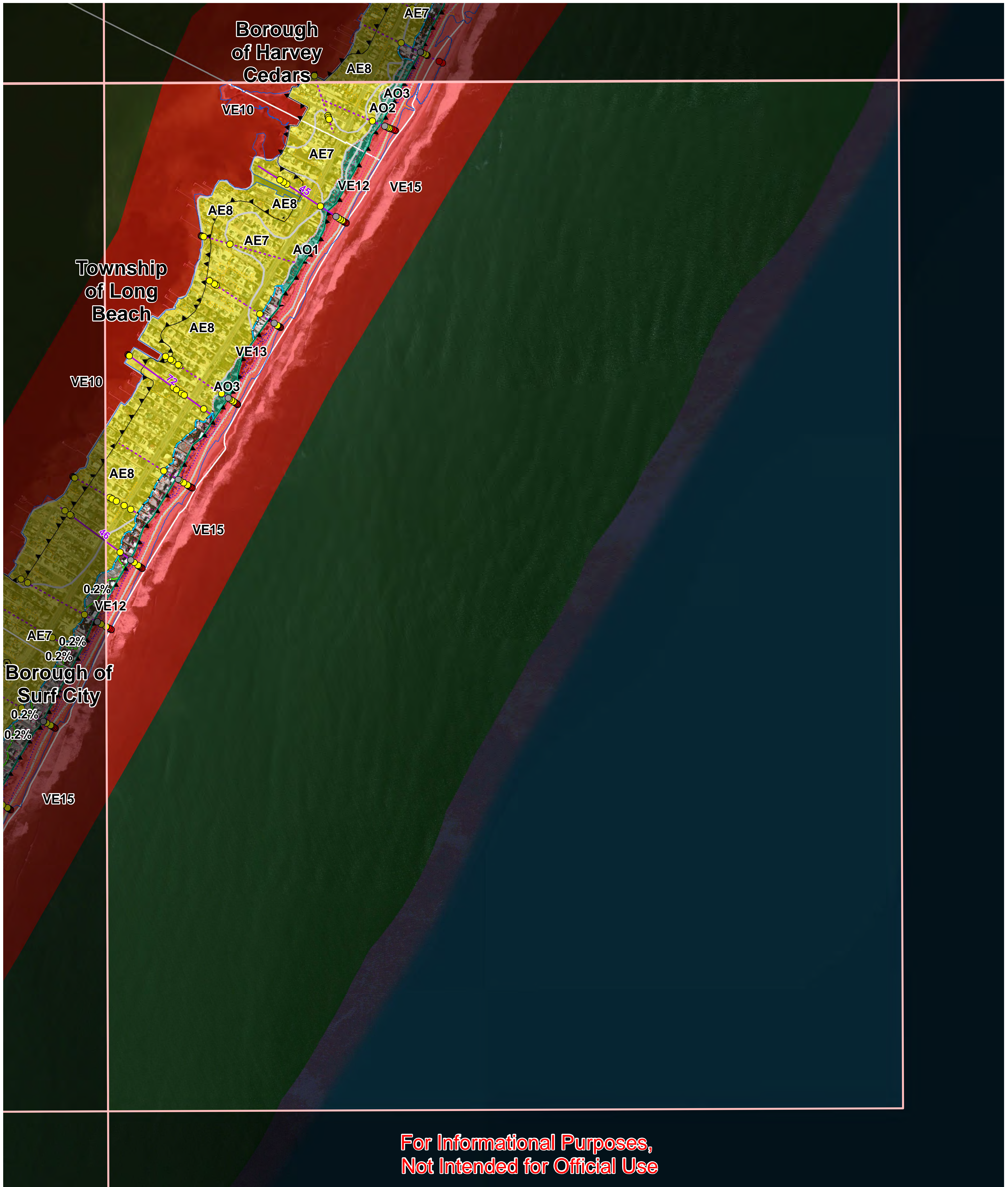
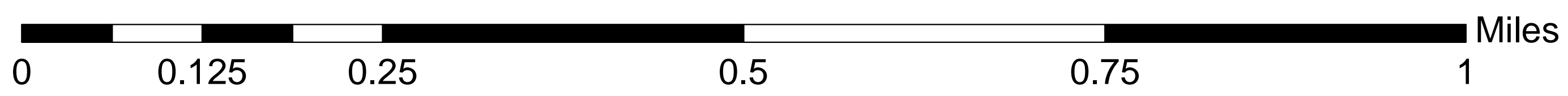


Ocean County, NJ Preliminary Work Map



For Informational Purposes,
Not Intended for Official Use




Flood Hazard Information

0.2% Annual Chance Boundary	Published Transects
1% Annual Chance Boundary	Mapping Transects
Gutter Line	Shoreline
LiMWA	Political Boundary
AE	AE
VE	VE
AO	X
Shaded X (0.2% Floodplain)	Elevation 4
Hurricane Sandy High Water Mark (HWM)	Elevation 8
<small>Elevation information is provided in feet NAVD88.</small>	Elevation 12
<small>High water marks are provided for reference to a historical storm event. They are not intended to be used for validation of the coastal mapping and are not expected to match the coastal BFEs.</small>	Elevation 16

Panel 0517

This preliminary work map contains coastal flood hazard information only, riverine flood hazard information not included



FEMA

