
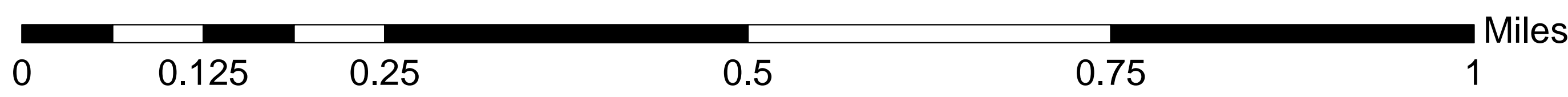


# Ocean County, NJ Preliminary Work Map



For Informational Purposes,  
Not Intended for Official Use




**Flood Hazard Information**

	0.2% Annual Chance Boundary		Published Transects
	1% Annual Chance Boundary		Mapping Transects
	Gutter Line		Shoreline
	LiMWA		Political Boundary
	AE		Elevation 4
	VE		Elevation 8
	AO		Elevation 12
	Shaded X (0.2% Floodplain)		Elevation 16
	Hurricane Sandy High Water Mark (HWM)		

*Elevation information is provided in feet NAVD88.  
High water marks are provided for reference to a historical storm event.  
They are not intended to be used for validation of the coastal mapping  
and are not expected to match the coastal BFEs.*

## Panel 0528

This preliminary work map contains coastal flood hazard information only, riverine flood hazard information not included



FEMA

