
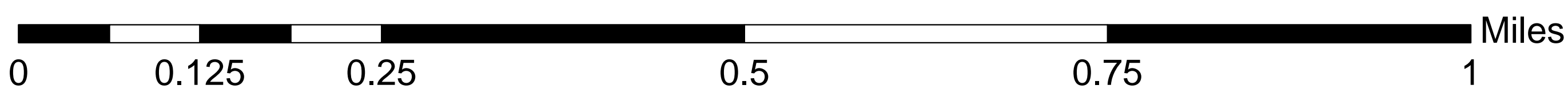


Westchester County, NY Preliminary Work Map




For Informational Purposes,
Not Intended for Official Use



Flood Hazard Information			
	0.2% Annual Chance Boundary		Published Transects
	1% Annual Chance Boundary		Mapping Transects
	Gutter Line		Shoreline
	PFD Line		Political Boundary
	LiMWA		AE
	Transect Station		VE
	AE		X
	AO		Elevation
	Shaded X (0.2% Floodplain)		4
	Hurricane Sandy High Water Mark (HWM)		8
Elevation information is provided in feet NAVD88.			
High water marks are provided for reference to a historical storm event. They are not intended to be used for validation of the coastal mapping and are not expected to match the coastal BFEs.			

Panel 0294

This preliminary work map contains coastal flood hazard information only, riverine flood hazard information not included



FEMA

