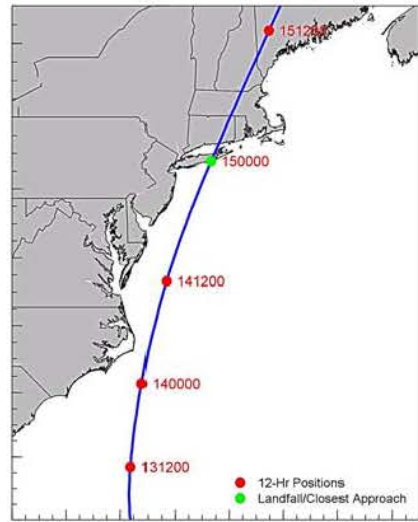
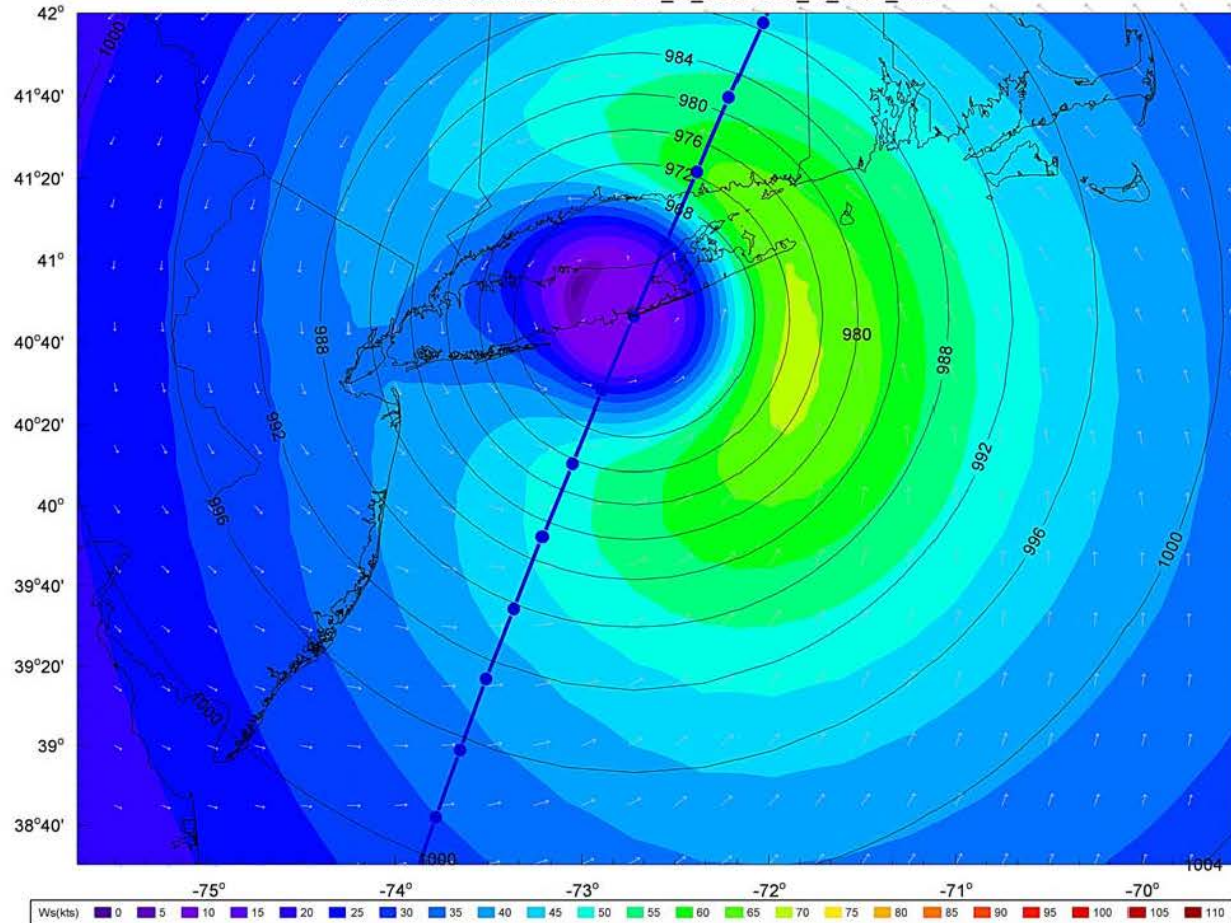


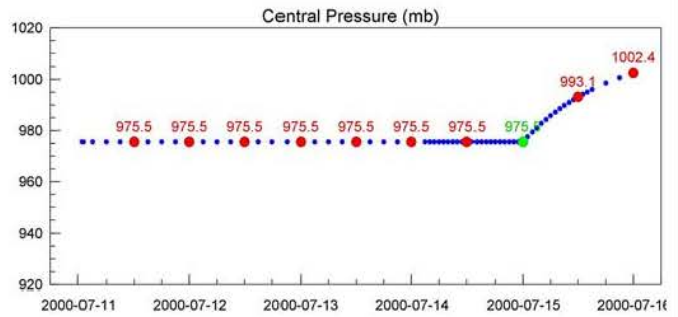
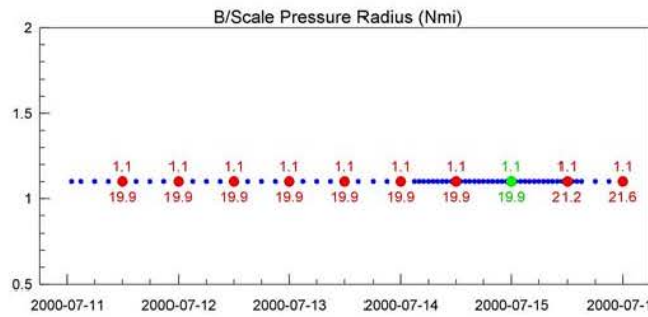
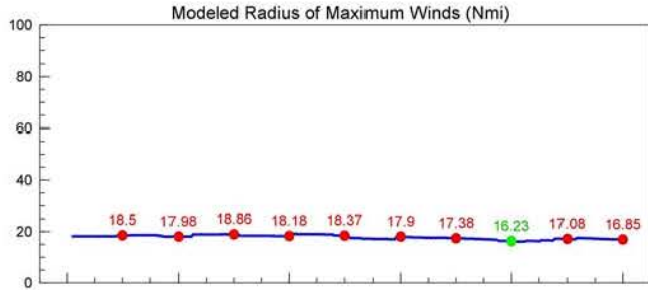
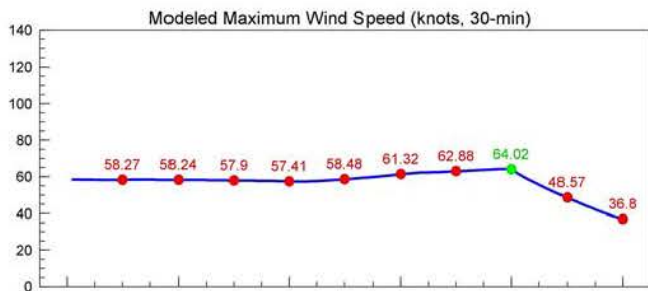
RAMPP NY/NJ JPM-OS1
JPM-OS1_LI_JPM-OS1_LI_0001_005



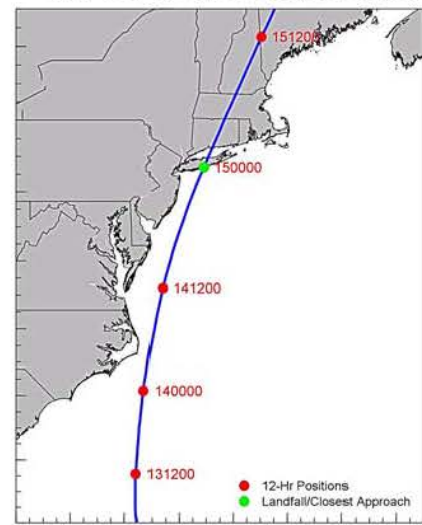
oceanweather inc. Plotted on 08/01/23 2011-04-22 from file T:\RAMPP\JPM-OS1\PortTSUM.draw

RAMPP NY/NJ JPM-OS1
Landfall Conditions for JPM-OS1_LI_JPM-OS1_LI_0002_005



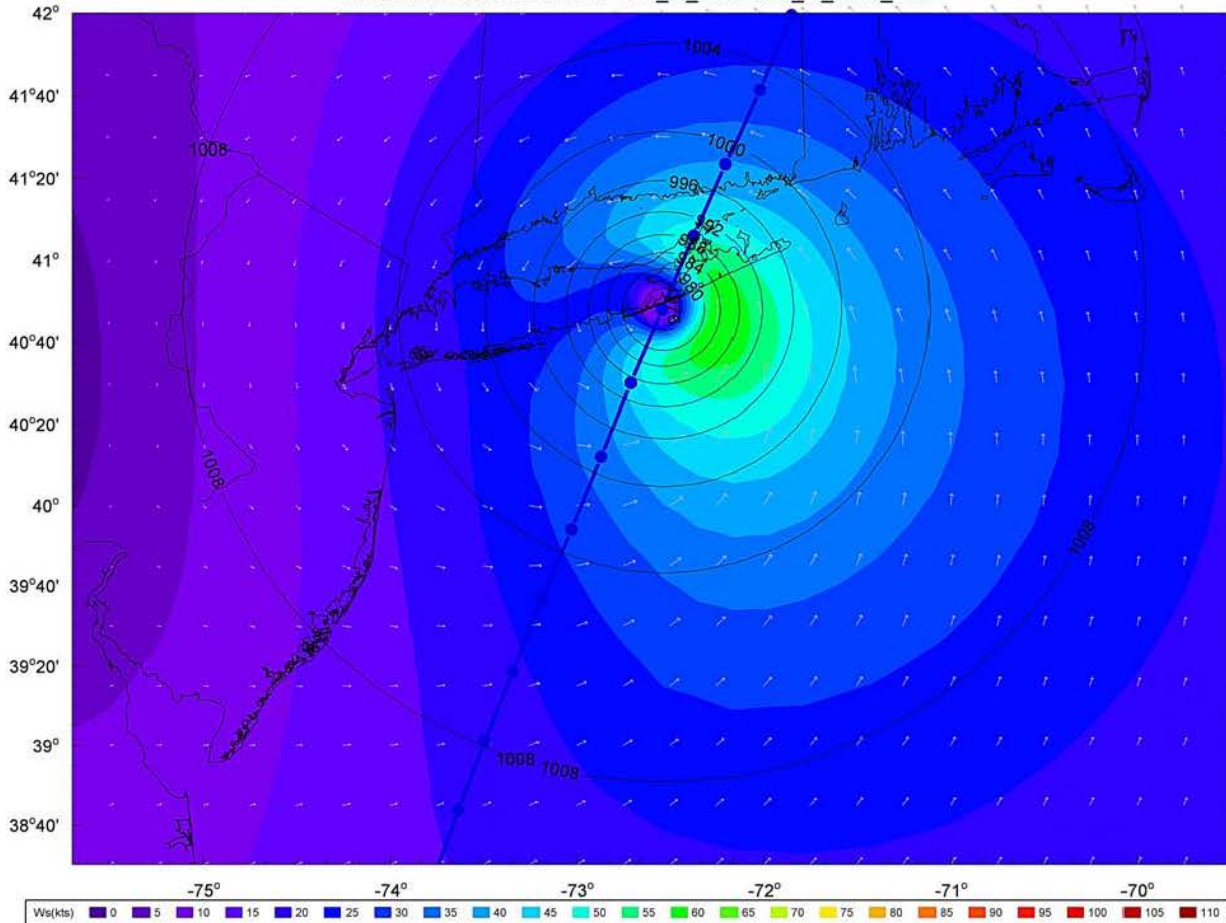


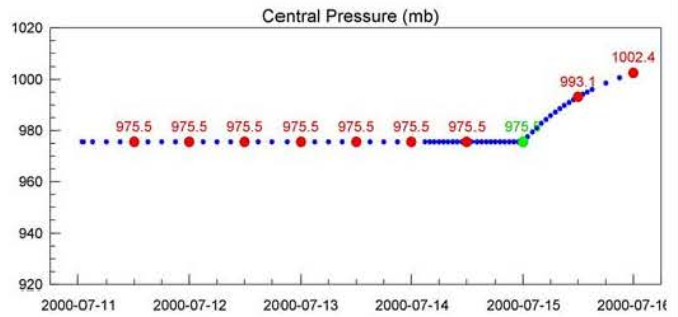
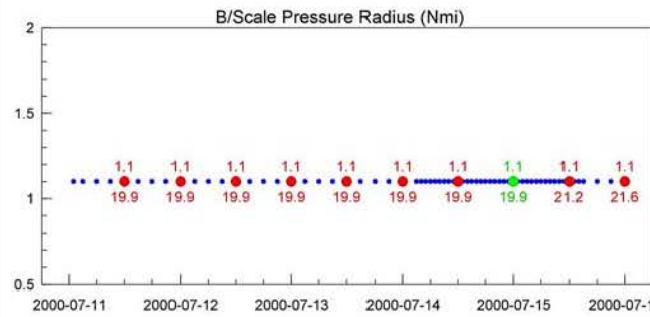
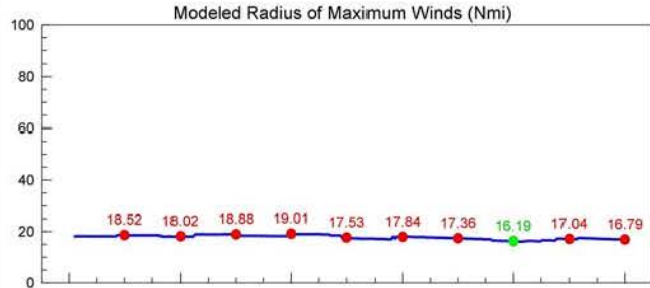
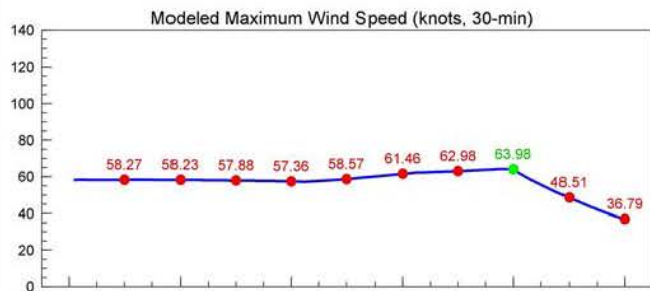
RAMPP NY/NJ JPM-OS1 JPM-OS1_LI_JPM-OS1_LI_0003_005



oceanweather inc. Plotted on 08/01/17 2011-04-22 from file T:\RAMPP\JPM-OS1\Plot\TSUM.draw

RAMPP NY/NJ JPM-OS1 Landfall Conditions for JPM-OS1_LI_JPM-OS1_LI_0003_006



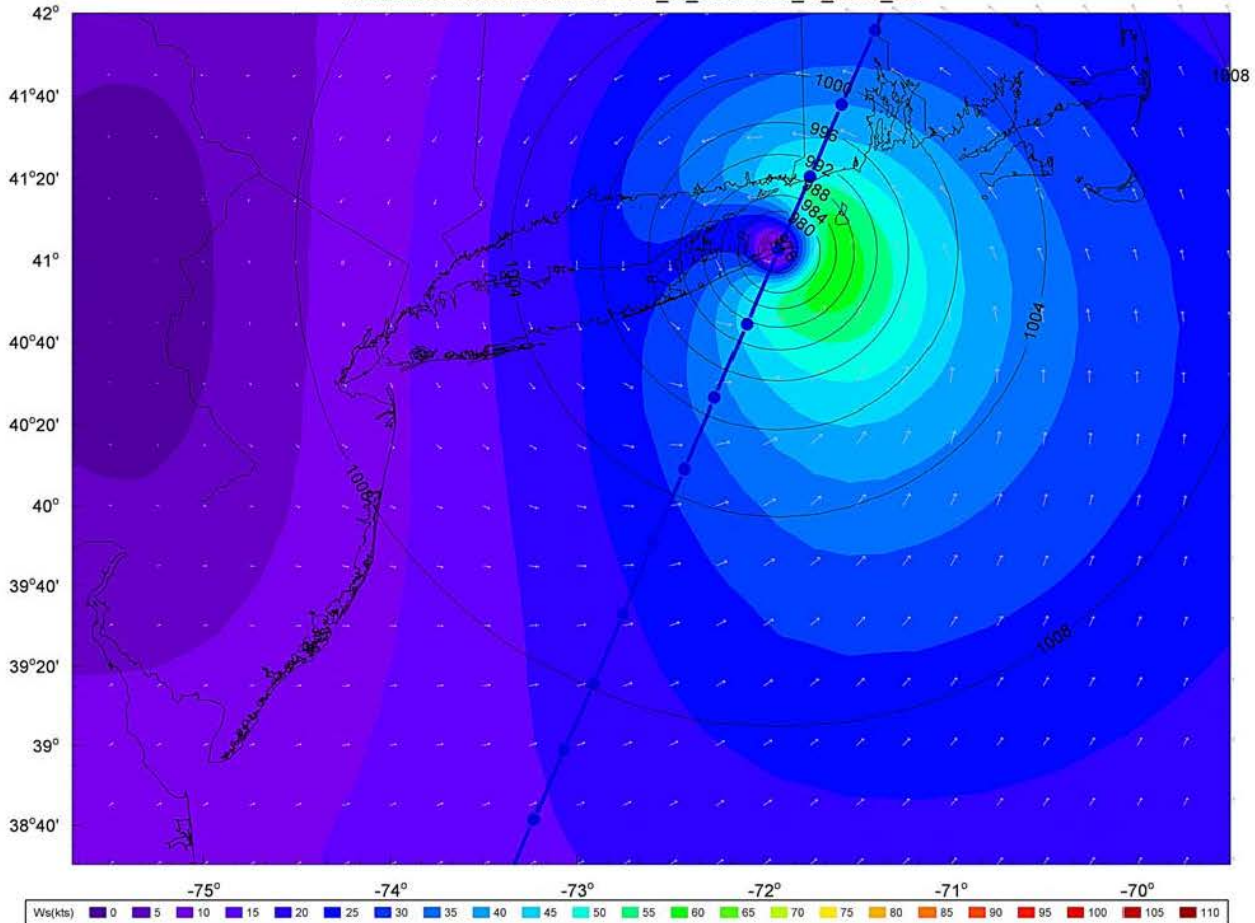


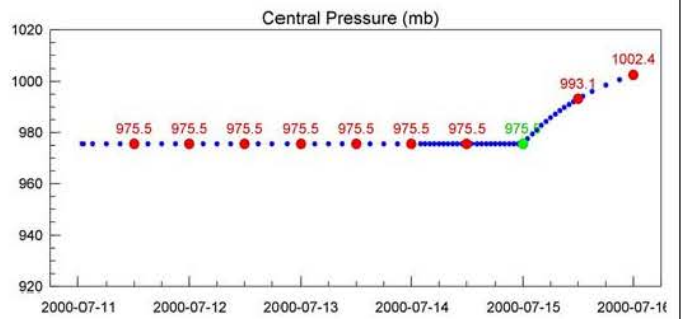
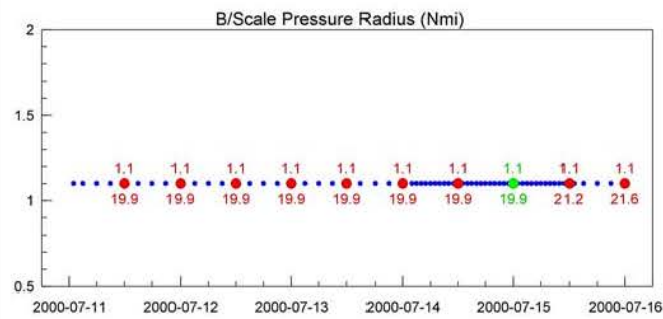
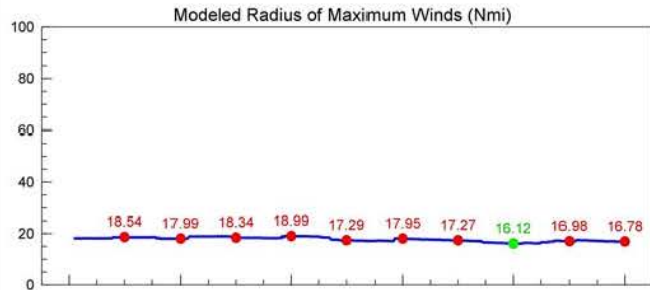
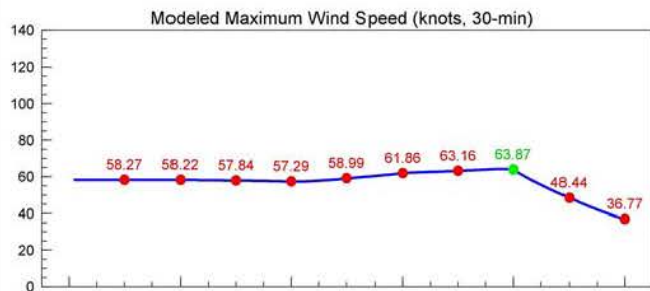
RAMPP NY/NJ JPM-OS1
JPM-OS1_LI_JPM-OS1_LI_0003_006



oceanweather inc. Plotted on 08/01/58 2011-04-22 from file T:\RAMPP\JPM-OS1\PortTSUM.draw

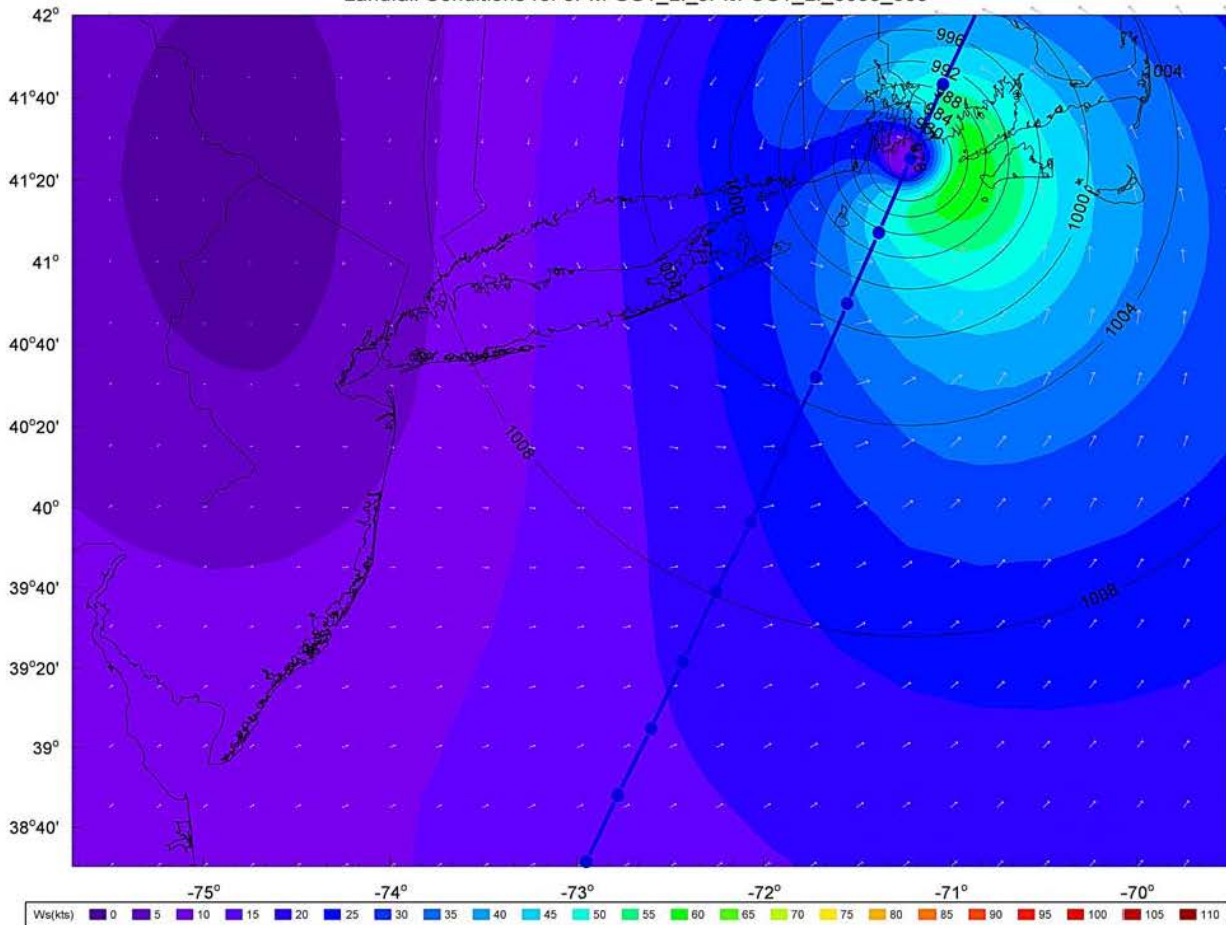
RAMPP NY/NJ JPM-OS1
Landfall Conditions for JPM-OS1_LI_JPM-OS1_LI_0003_007

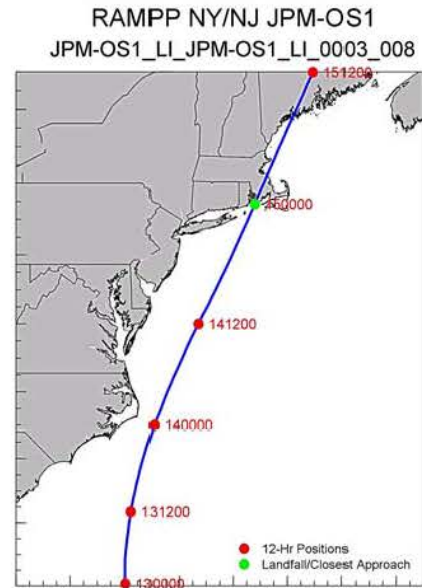
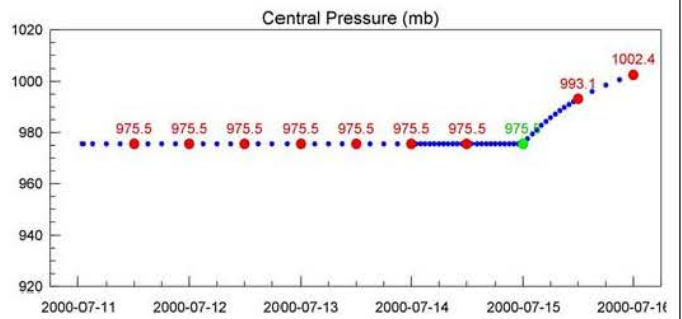
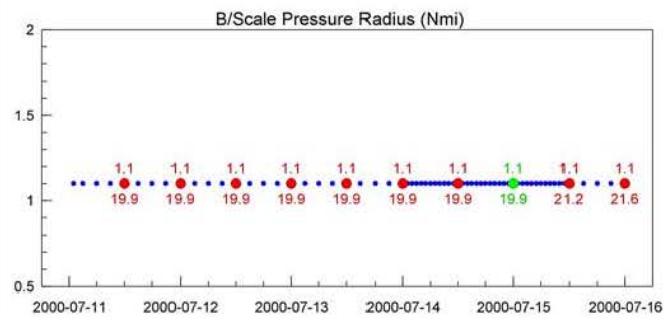
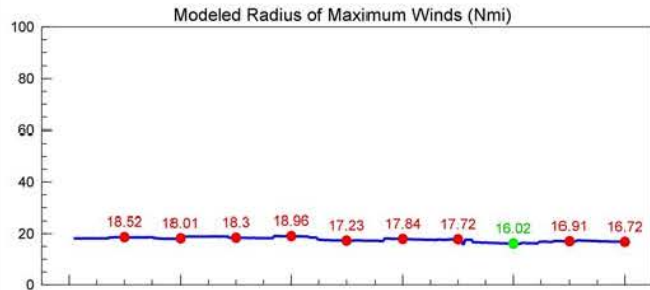
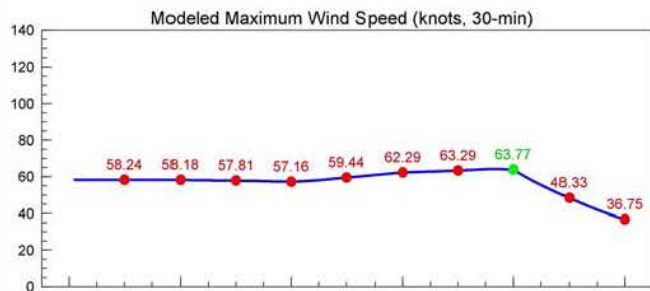




oceanweather inc. Plotted on 08/02/10 2011-04-22 from file T:\RAMPP\JPM-OS1\PortTSUM.draw

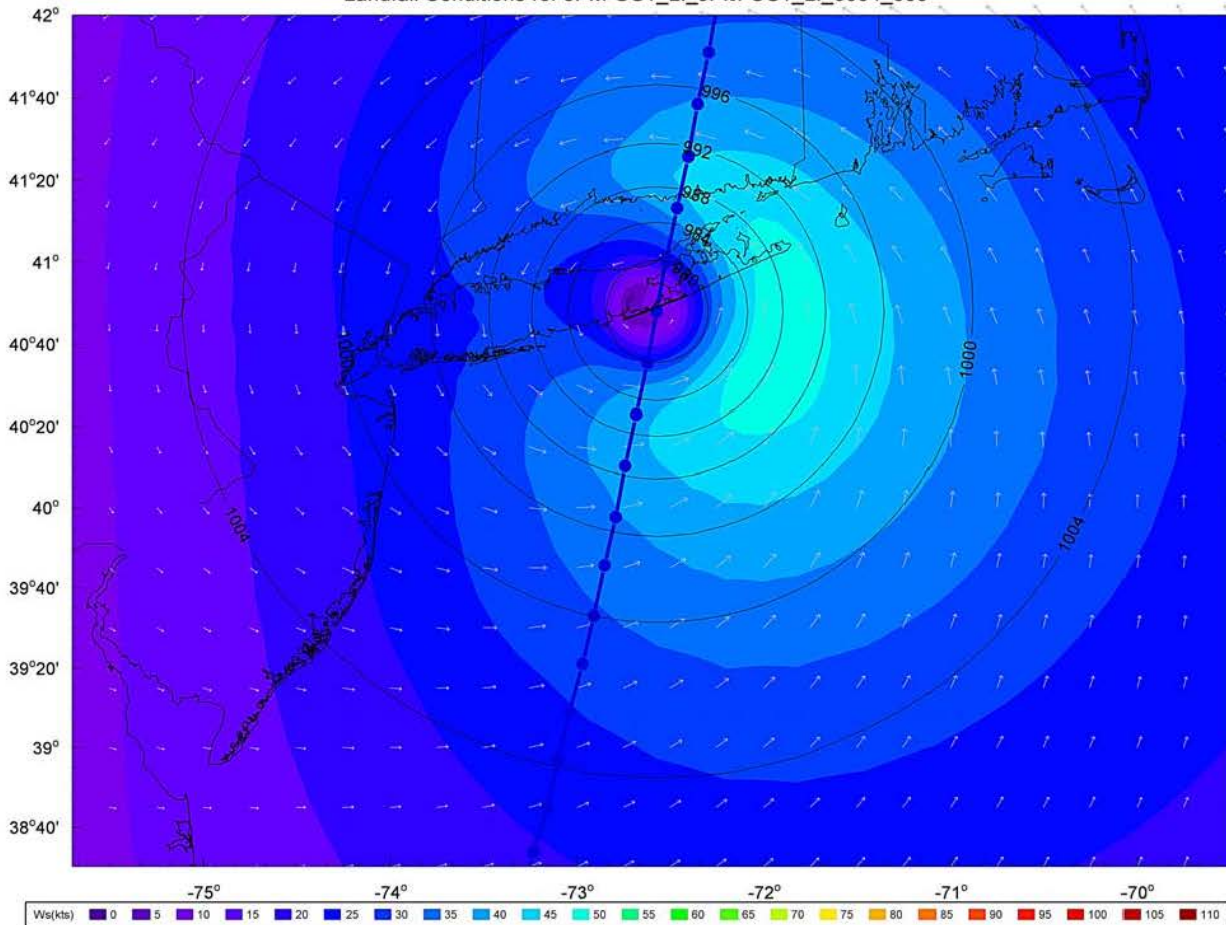
RAMPP NY/NJ JPM-OS1 Landfall Conditions for JPM-OS1_LI_JPM-OS1_LI_0003_008

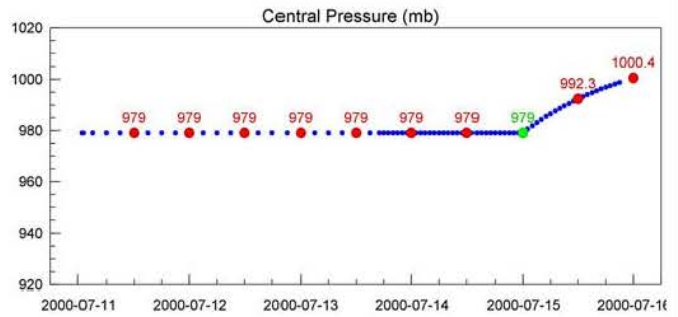
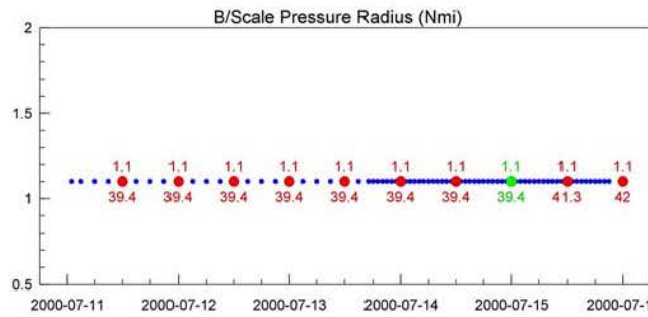
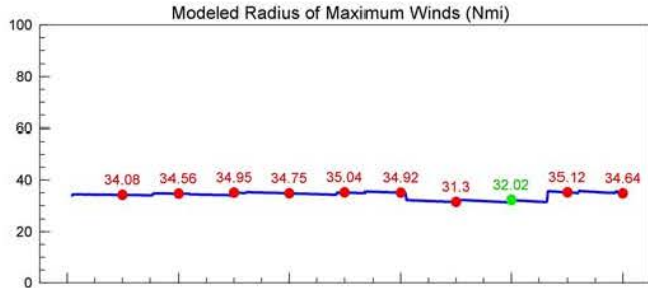
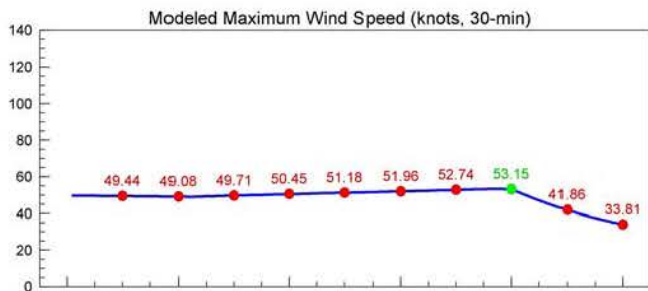




oceanweather inc. Plotted on 08/02/21 2011-04-22 from file T:\RAMPP\JPM-OS1\PortTSUM.draw

RAMPP NY/NJ JPM-OS1 Landfall Conditions for JPM-OS1_LI_JPM-OS1_LI_0004_005



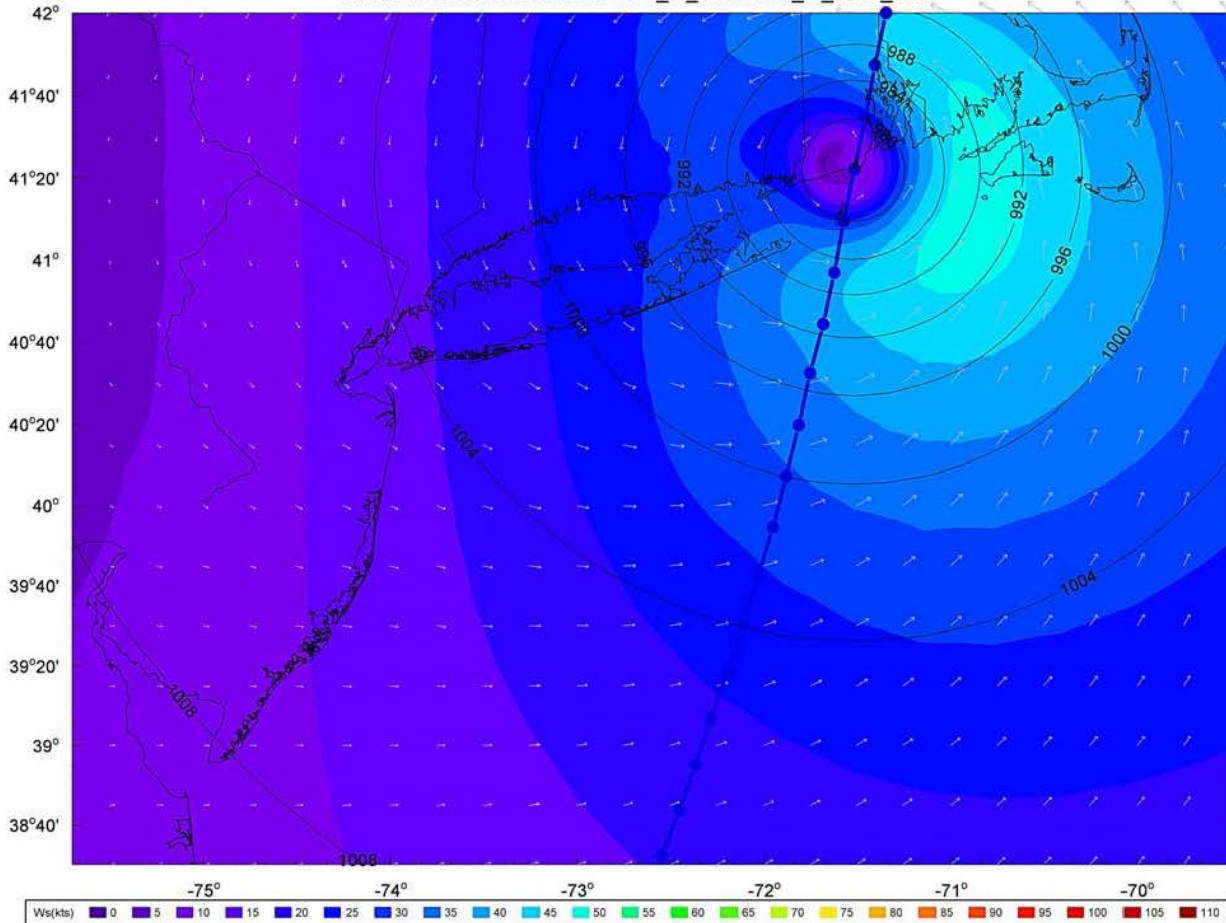


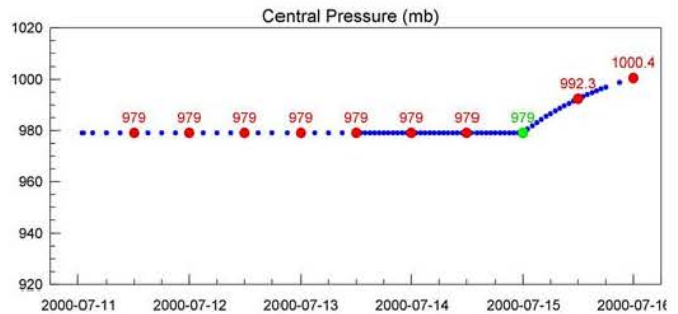
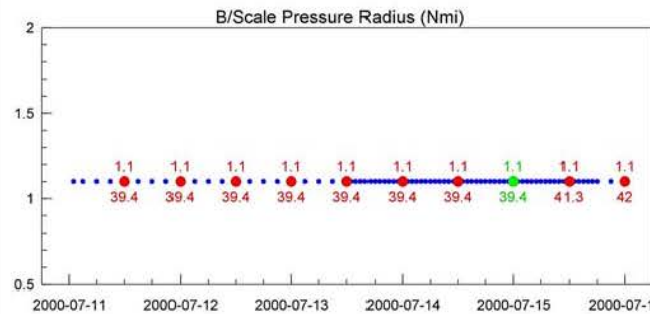
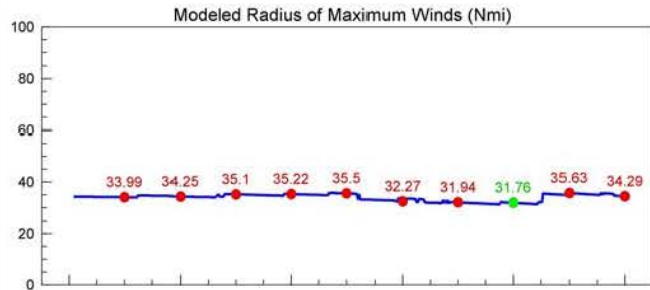
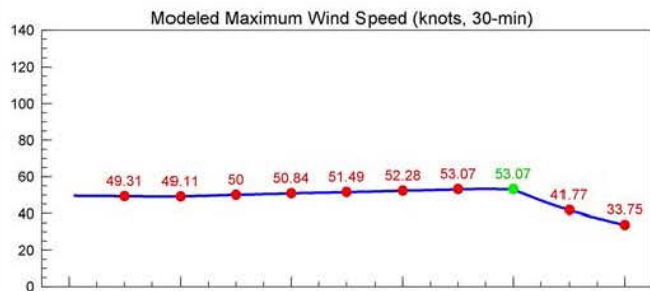
RAMPP NY/NJ JPM-OS1 JPM-OS1_LI_JPM-OS1_LI_0004_005



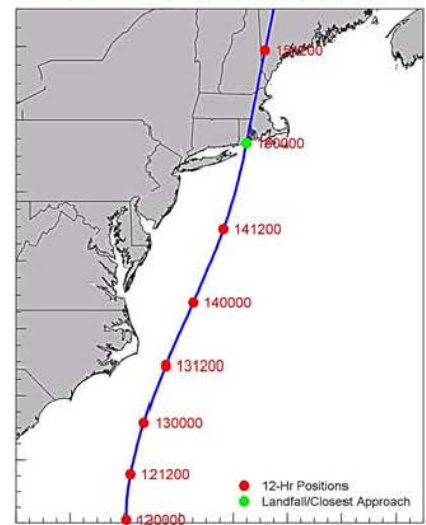
oceanweather inc. Plotted on 08/02/33 2011-04-22 from file T:\RAMPP\JPM-OS1\PortTSUM.draw

RAMPP NY/NJ JPM-OS1 Landfall Conditions for JPM-OS1_LI_JPM-OS1_LI_0004_006



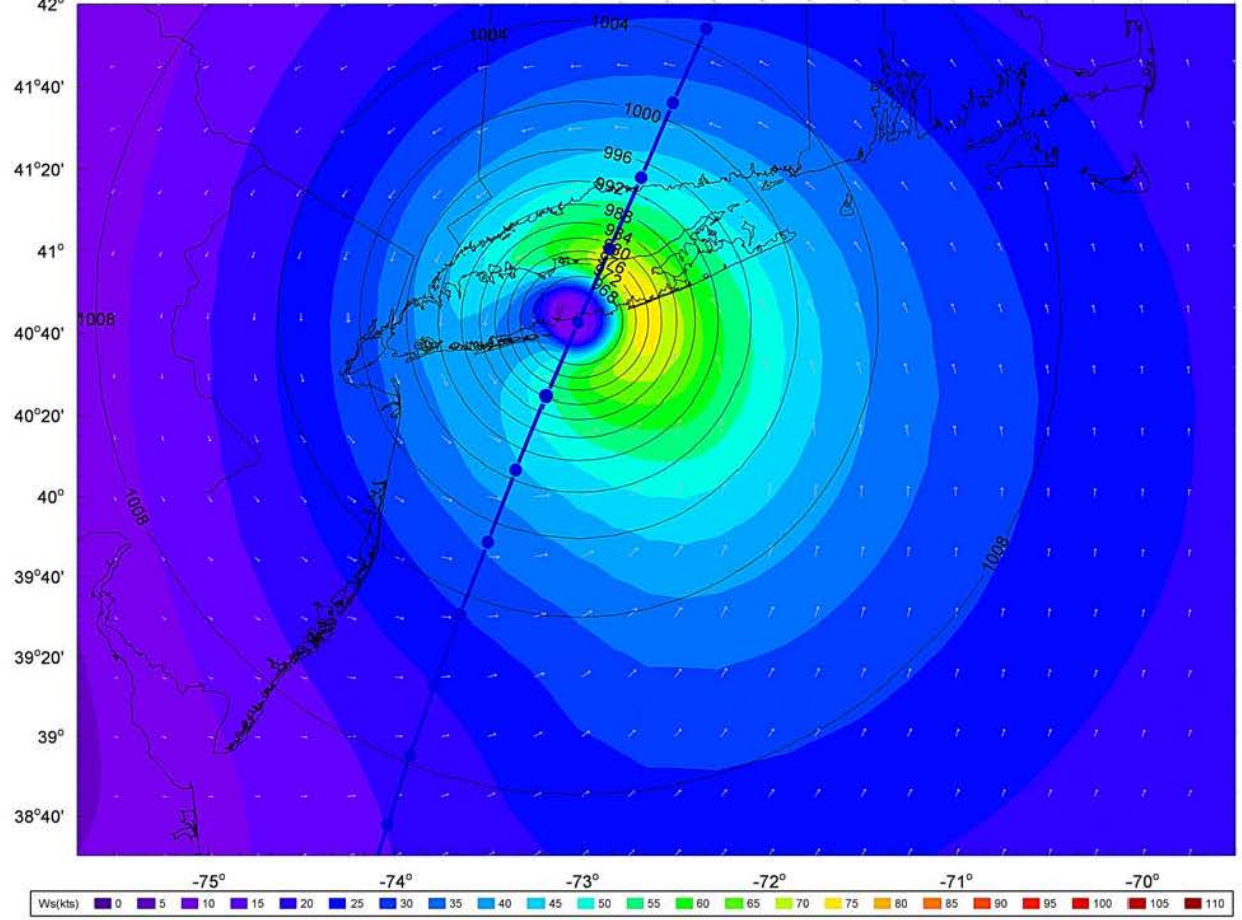


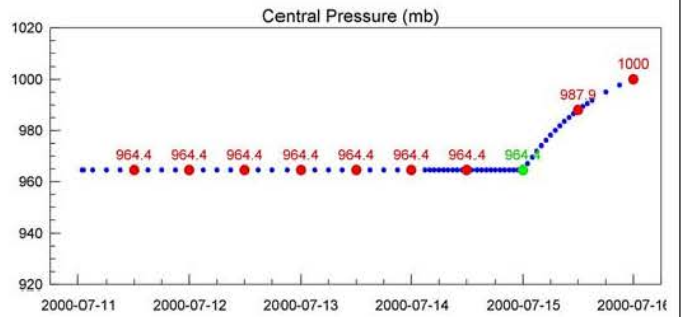
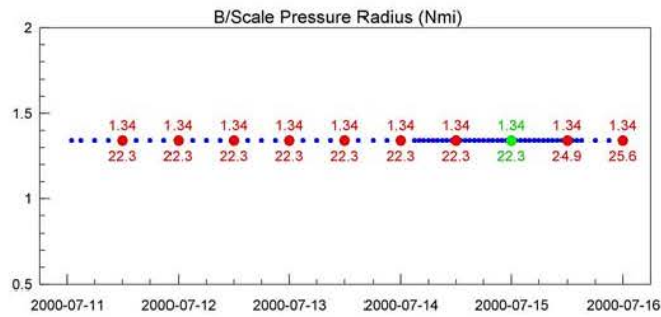
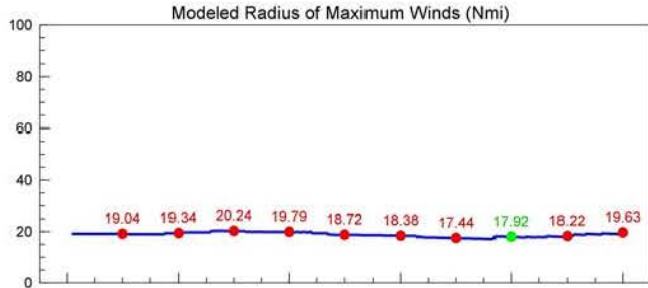
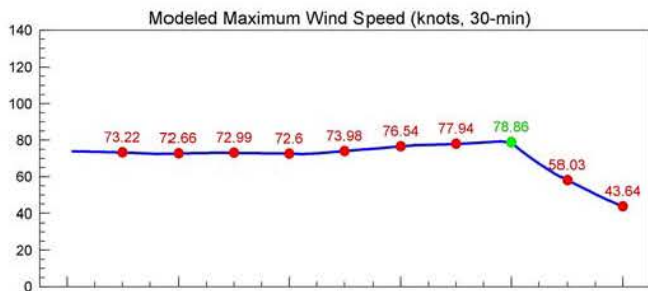
RAMPP NY/NJ JPM-OS1
JPM-OS1_LI_JPM-OS1_LI_0004_006



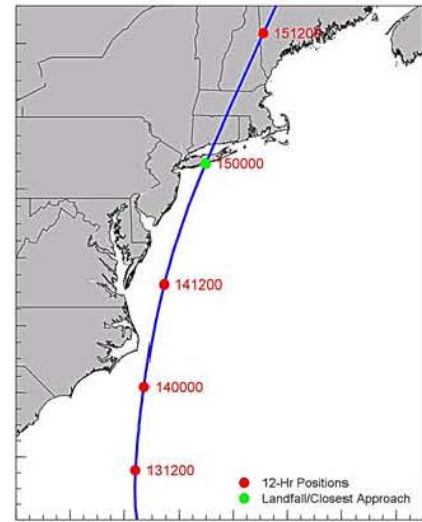
oceanweather inc. Plotted on 08:02:45 2011-04-22 from file T:\RAMPP\JPM-OS1\PortTSUM.draw

RAMPP NY/NJ JPM-OS1
Landfall Conditions for JPM-OS1_LI_JPM-OS1_LI_0006_005



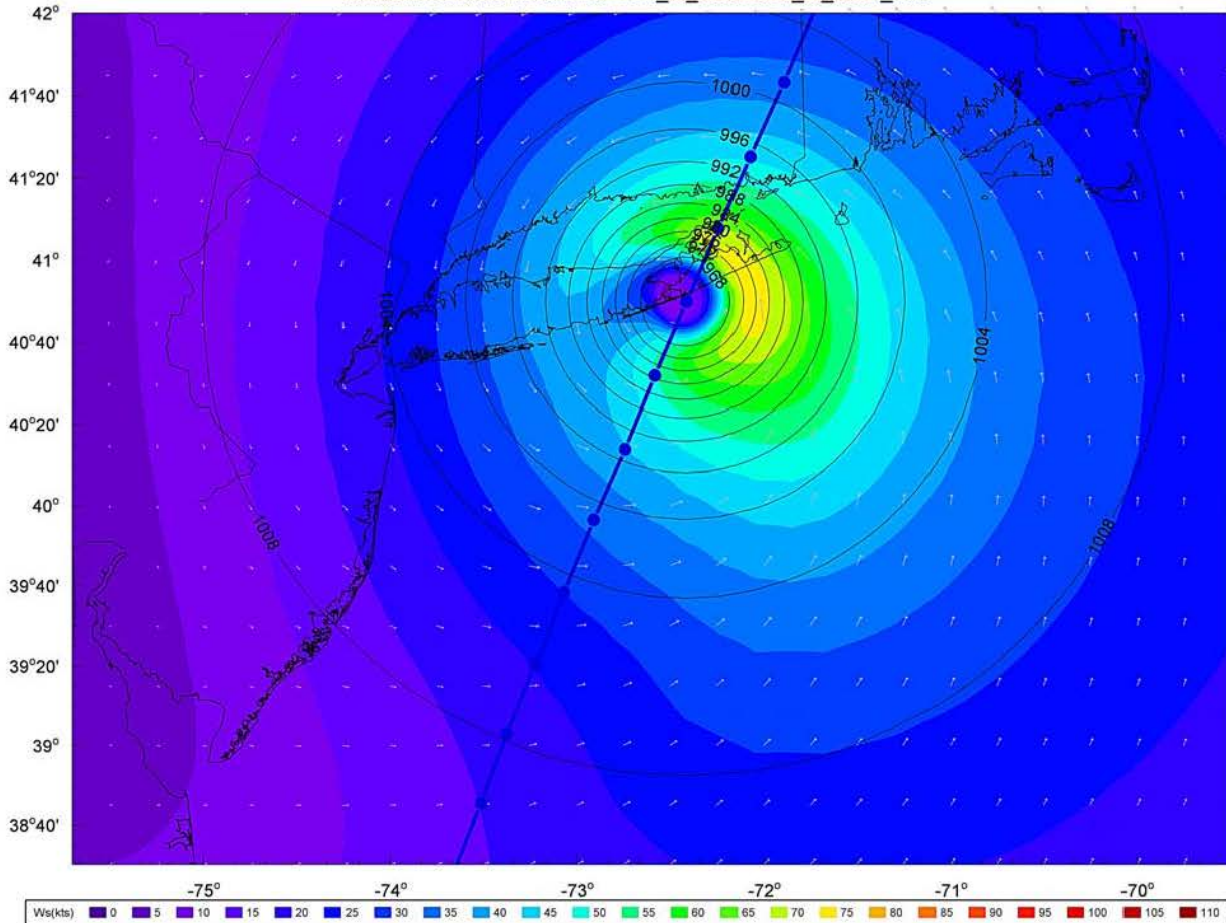


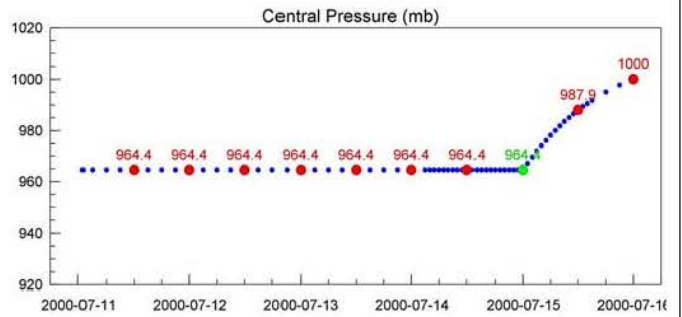
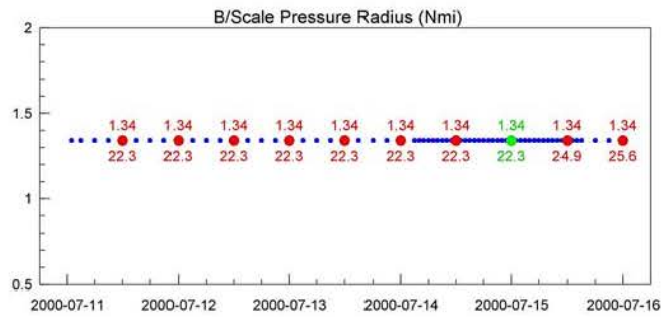
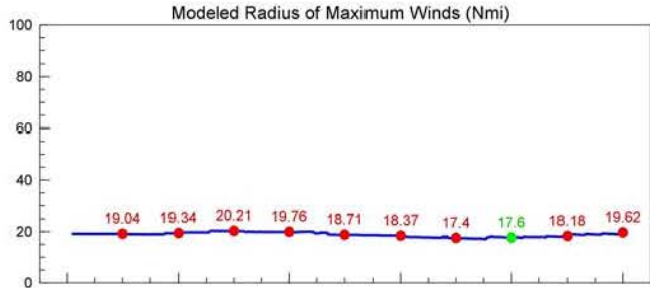
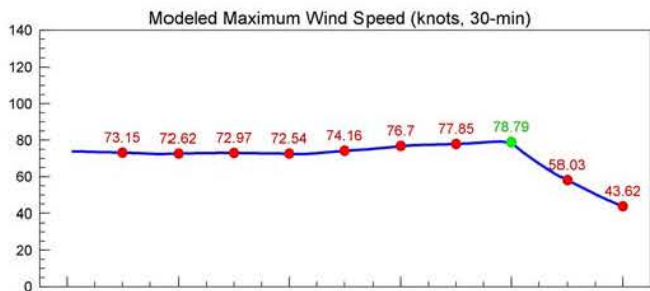
RAMPP NY/NJ JPM-OS1 JPM-OS1_LI_JPM-OS1_LI_0006_005



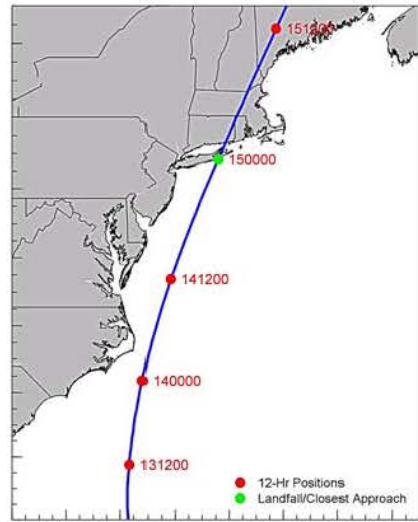
oceanweather inc. Plotted on 08:02:57 2011-04-22 from file T:\RAMPP\JPM-OS1\PortTSUM.draw

RAMPP NY/NJ JPM-OS1 Landfall Conditions for JPM-OS1_LI_JPM-OS1_LI_0006_006



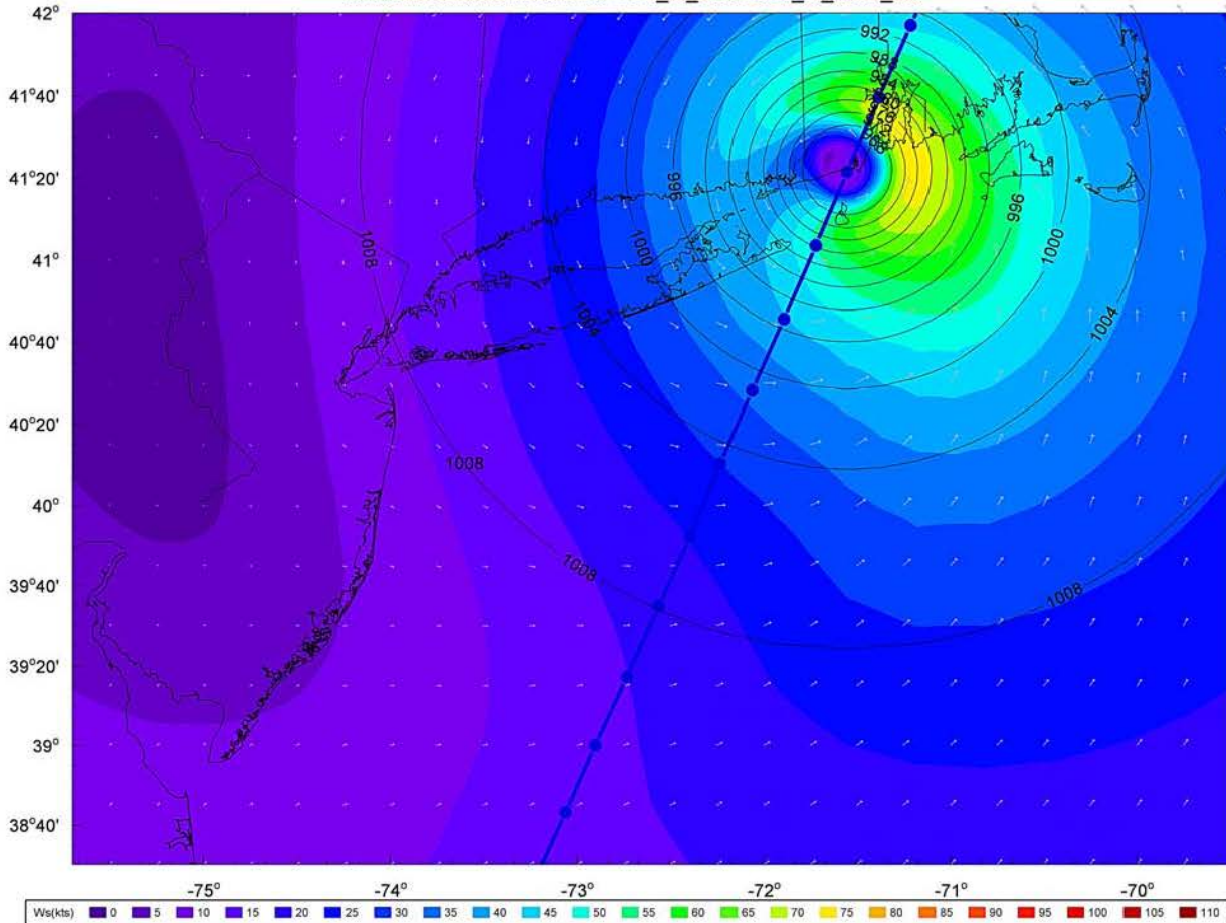


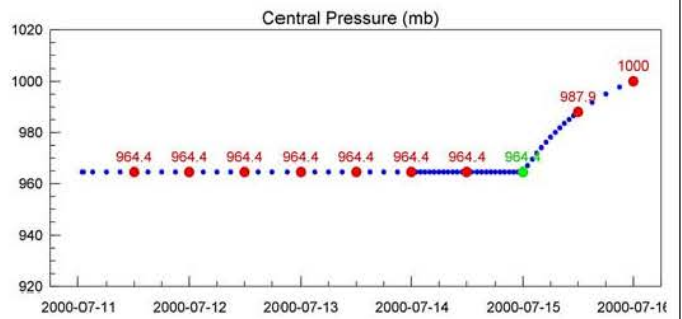
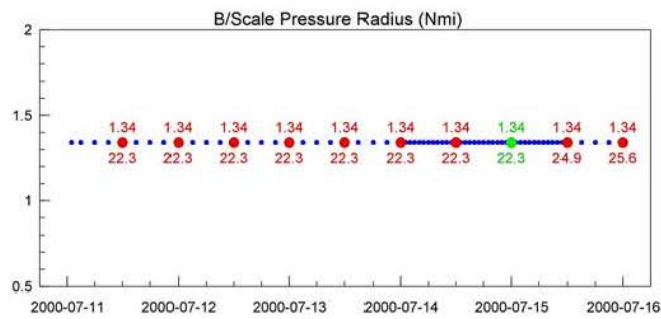
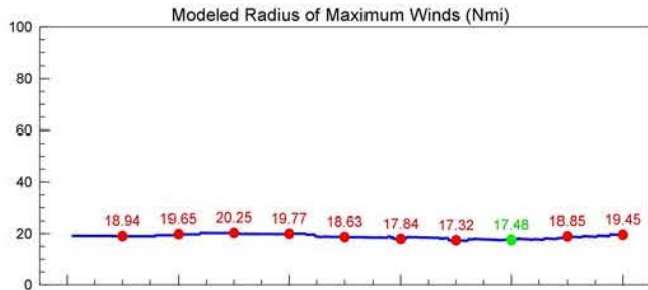
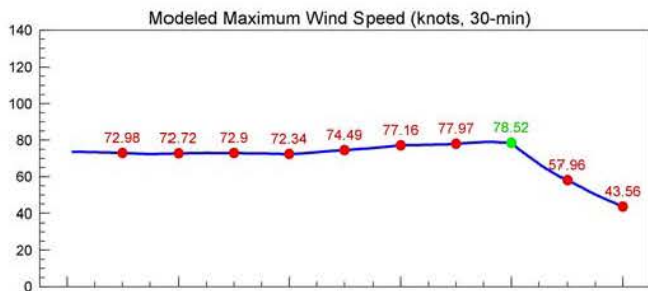
RAMPP NY/NJ JPM-OS1 JPM-OS1_LI_JPM-OS1_LI_0006_006



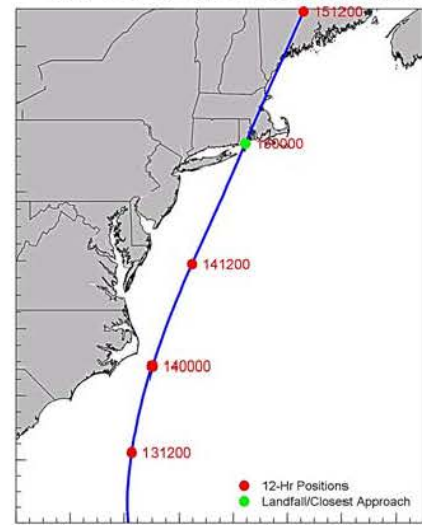
oceanweather inc. Plotted on 08/03/08 2011-04-22 from file T:\RAMPP\JPM-OS1\PortTSUM.draw

RAMPP NY/NJ JPM-OS1 Landfall Conditions for JPM-OS1_LI_JPM-OS1_LI_0006_007



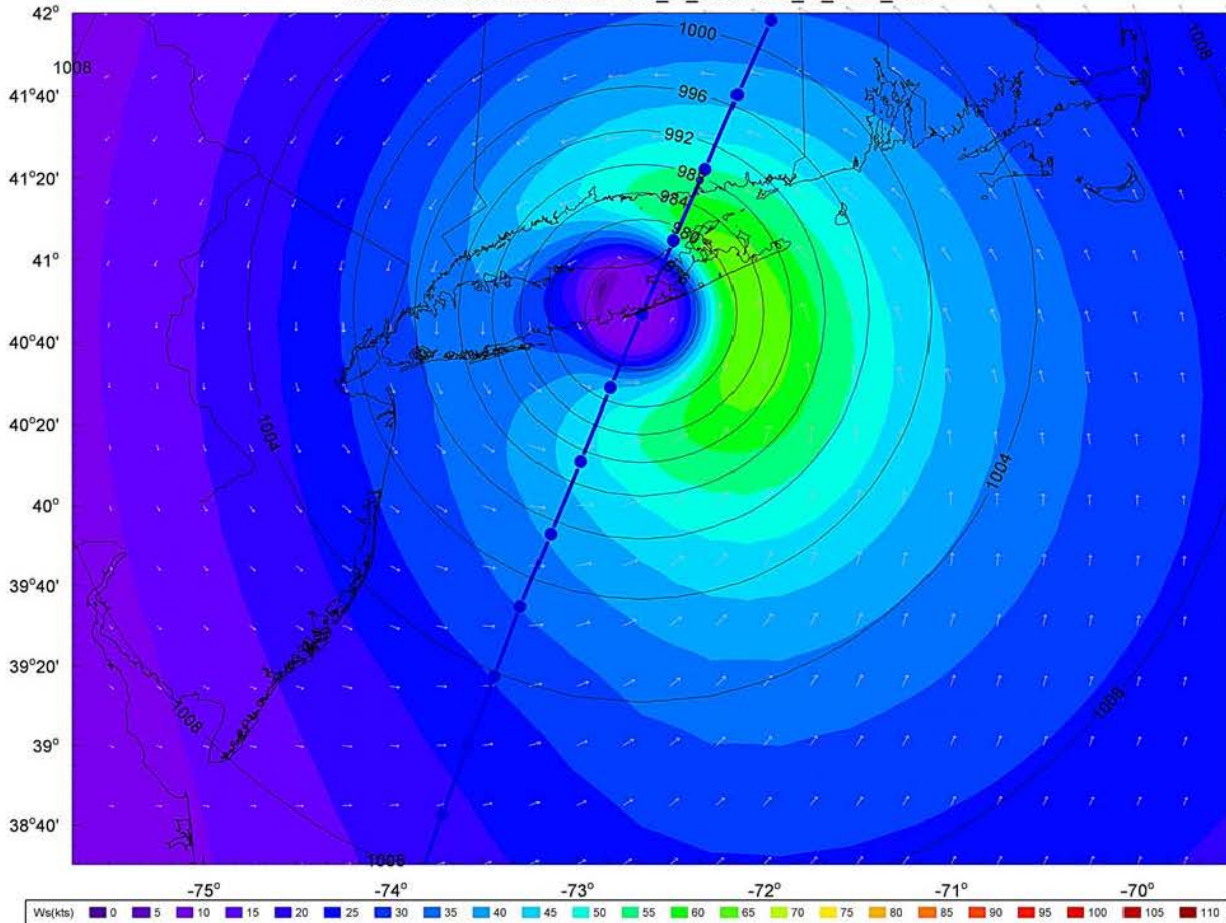


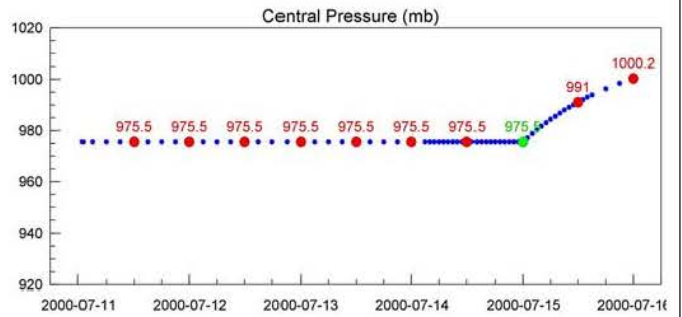
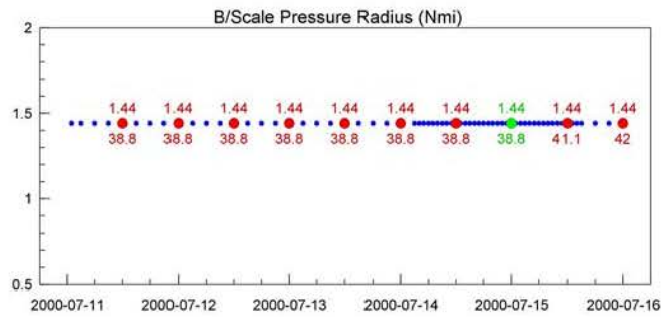
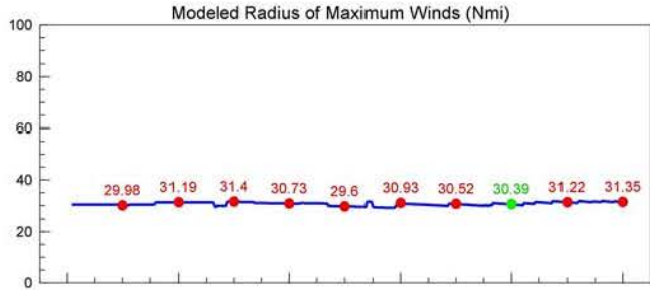
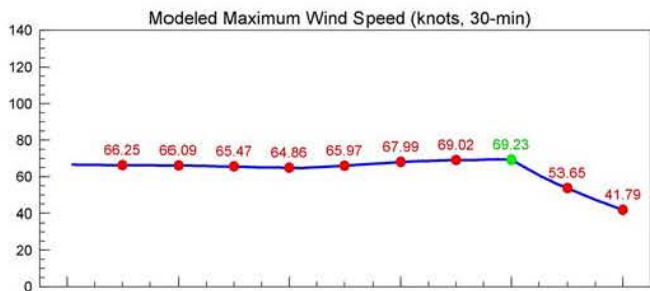
RAMPP NY/NJ JPM-OS1
JPM-OS1_LI_JPM-OS1_LI_0006_007



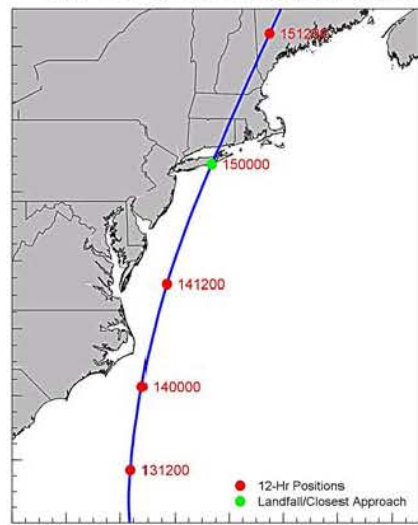
oceanweather inc.
Plotted on 08/03/20 2011-04-22 from file T:\RAMPP\JPM-OS1\PortTSUM.draw

RAMPP NY/NJ JPM-OS1
Landfall Conditions for JPM-OS1_LI_JPM-OS1_LI_0007_005





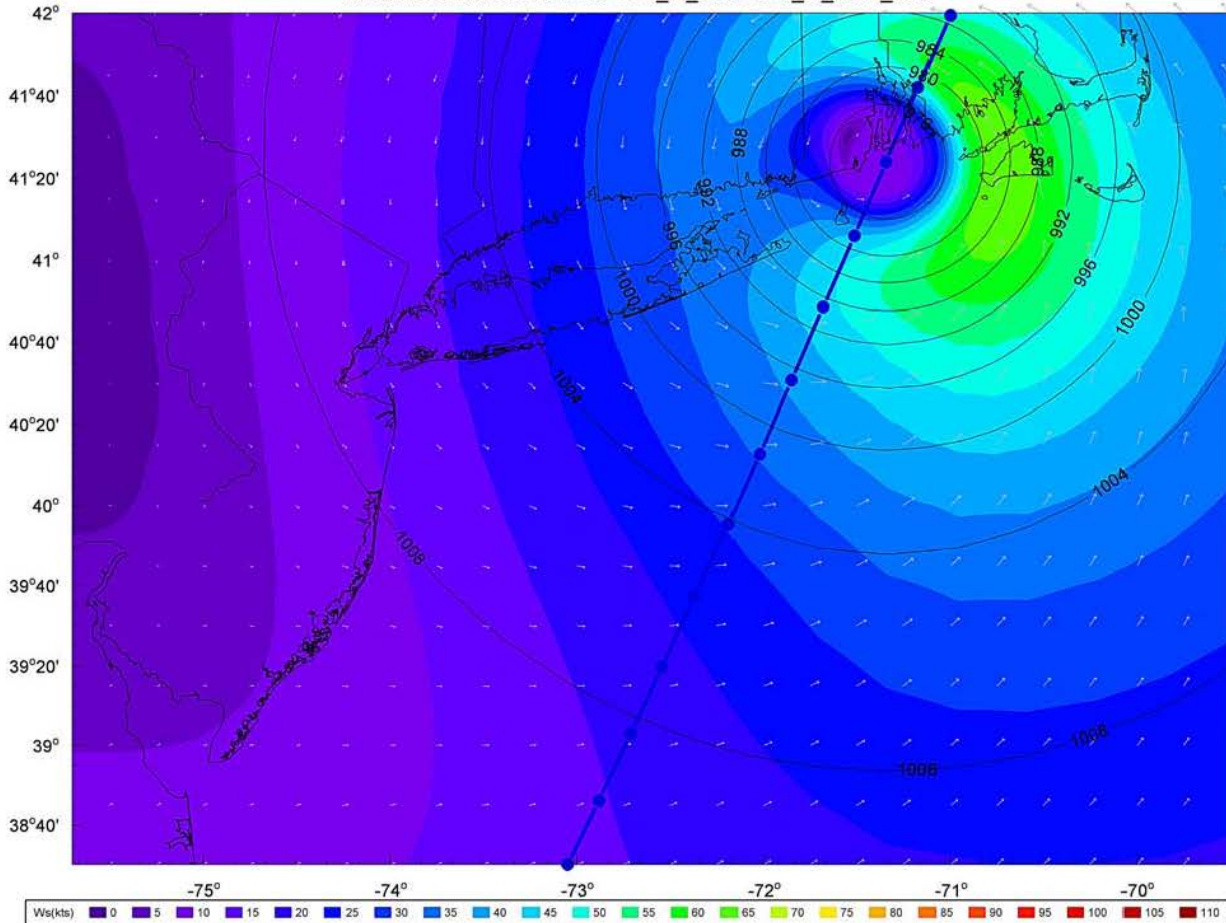
RAMPP NY/NJ JPM-OS1

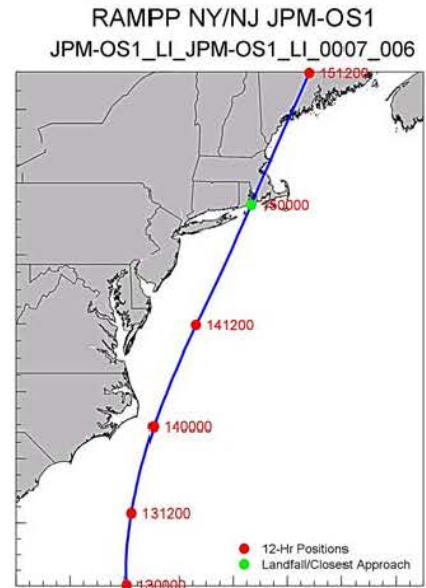
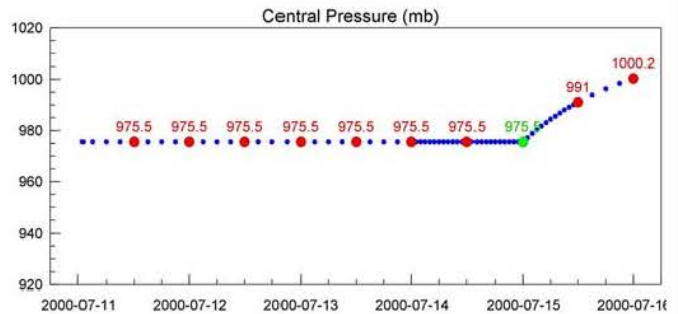
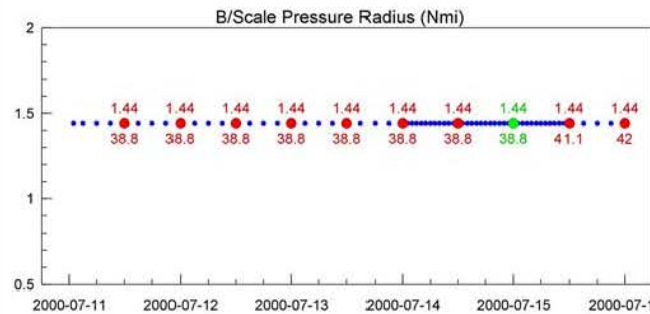
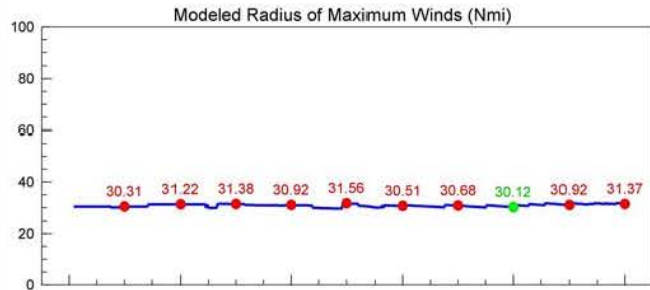
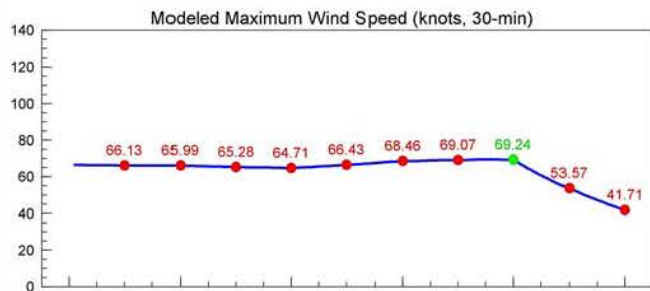


oceanweather inc. Plotted on 08:03:32 2011-04-22 from file T:\RAMPP\JPM-OS1\PortTSUM.draw

RAMPP NY/NJ JPM-OS1

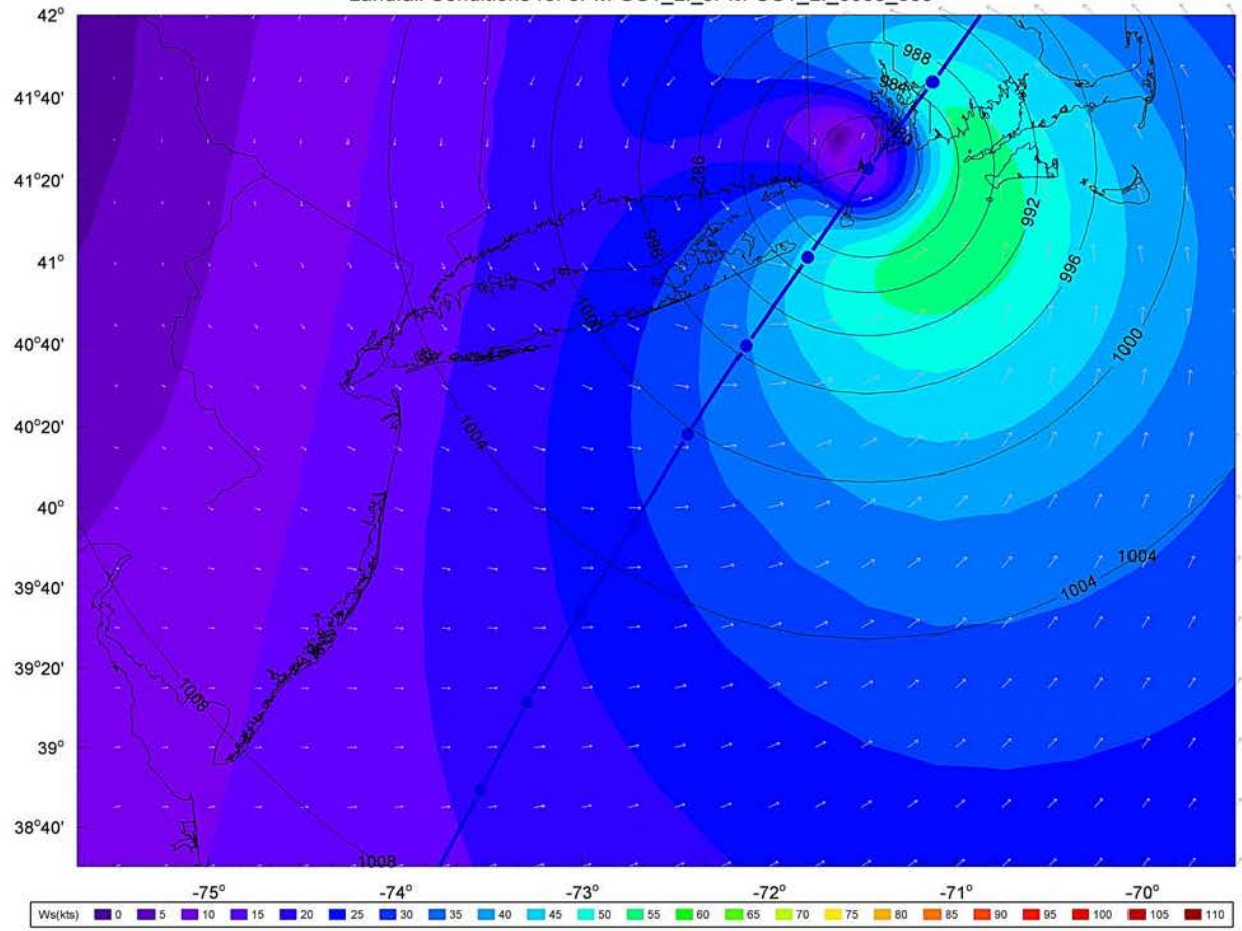
Landfall Conditions for JPM-OS1_LI_JPM-OS1_LI_0007_006

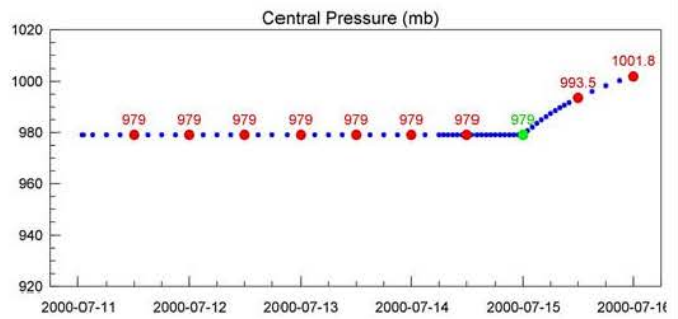
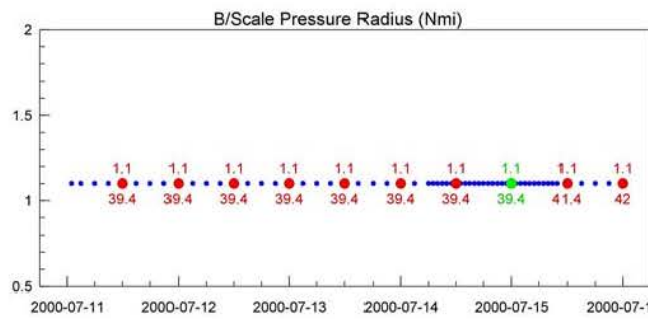
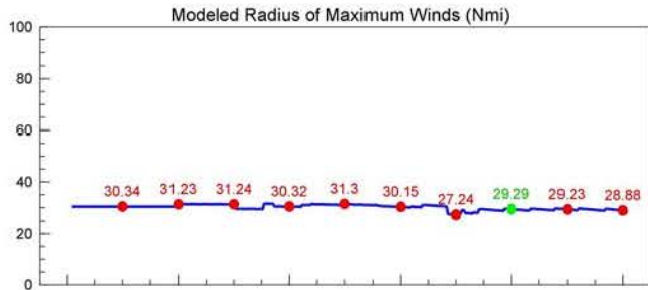
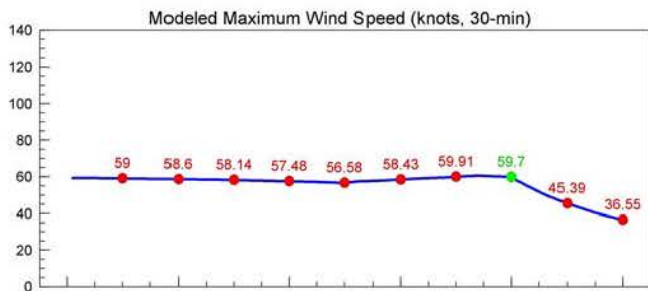




oceanweather inc.
Marine Forecasting Solutions Research at the ocean interface
 Plotted on 08:03:43 2011-04-22 from file T:\RAMPP\JPM-OS1\PortTSUM.draw

RAMPP NY/NJ JPM-OS1 Landfall Conditions for JPM-OS1_LI_JPM-OS1_LI_0008_005



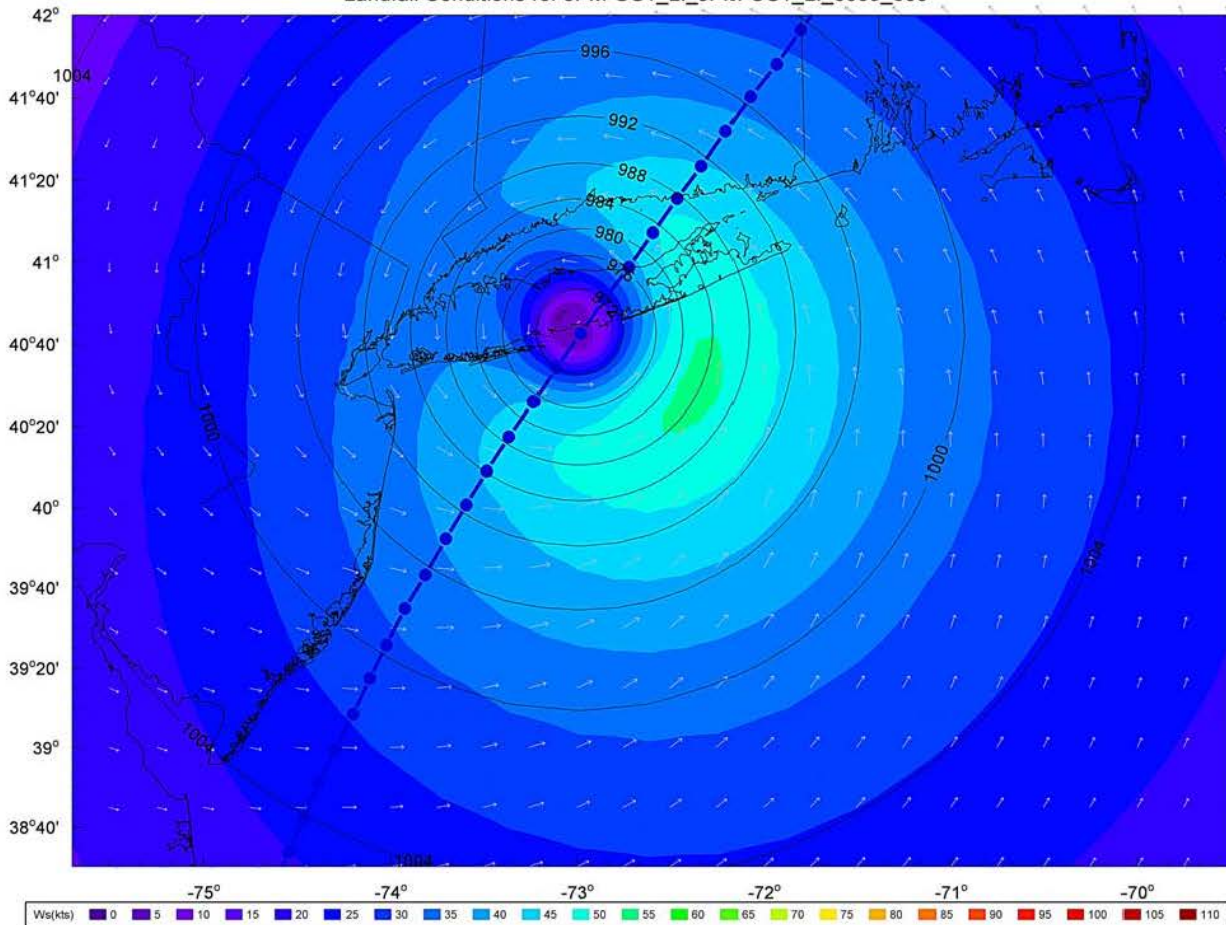


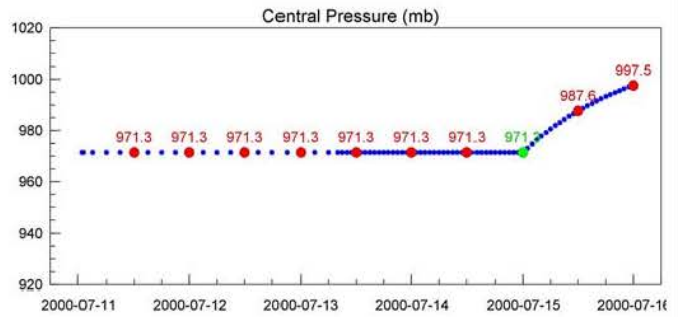
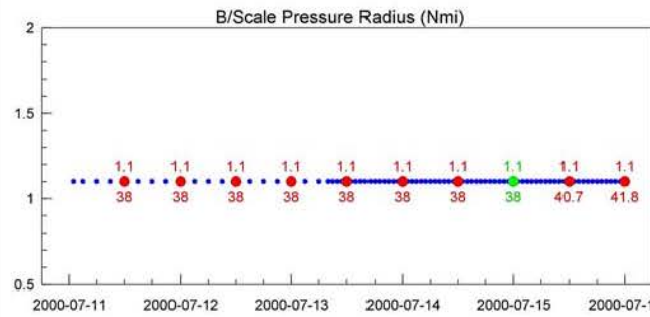
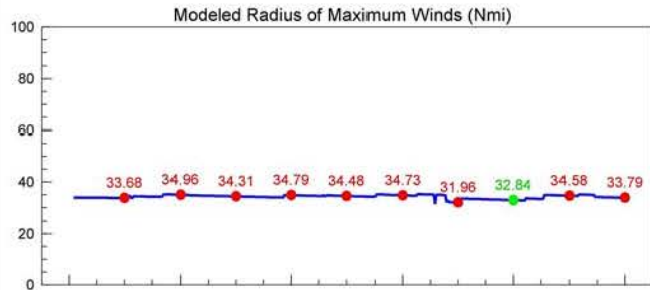
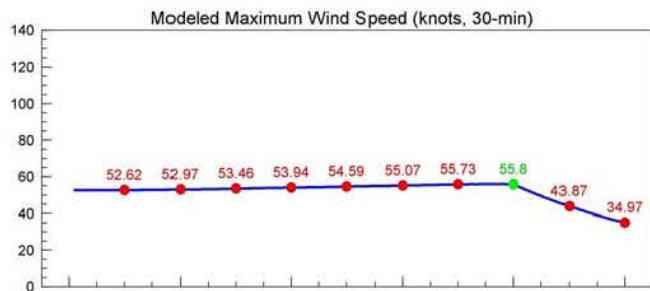
RAMPP NY/NJ JPM-OS1
JPM-OS1_LI_JPM-OS1_LI_0008_005



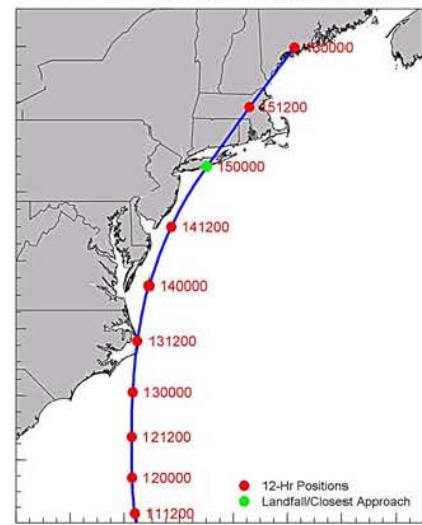
oceanweather inc. Plotted on 08/03/55 2011-04-22 from file T:\RAMPP\JPM-OS1\PortTSUM.draw

RAMPP NY/NJ JPM-OS1
Landfall Conditions for JPM-OS1_LI_JPM-OS1_LI_0009_005



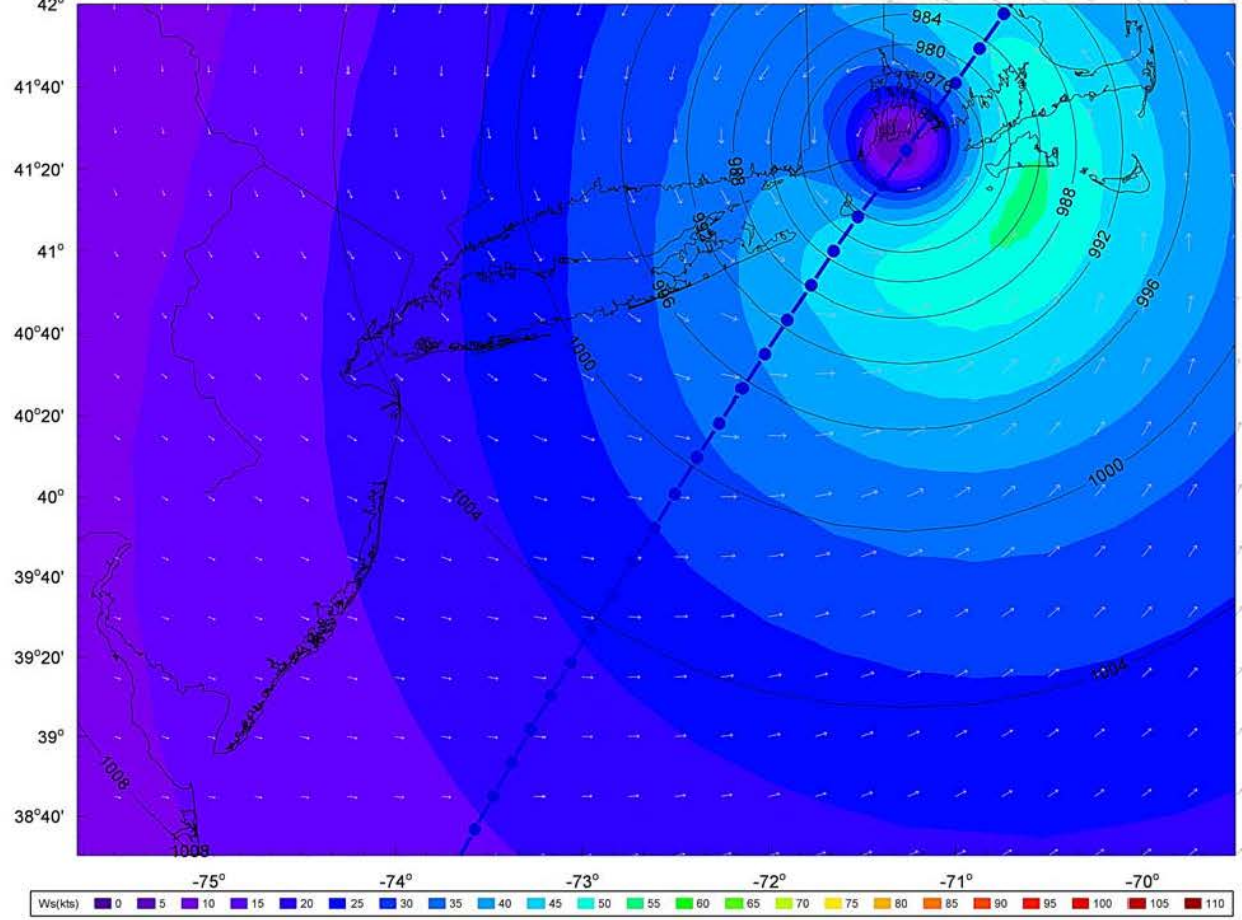


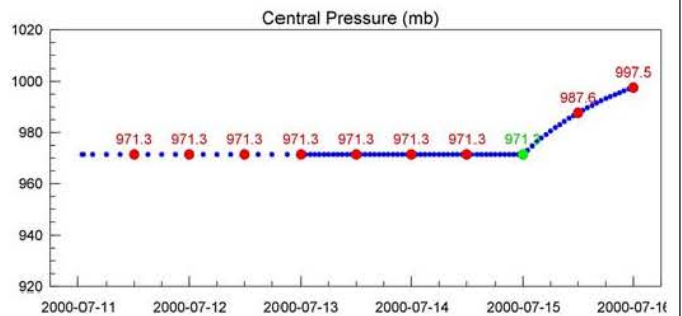
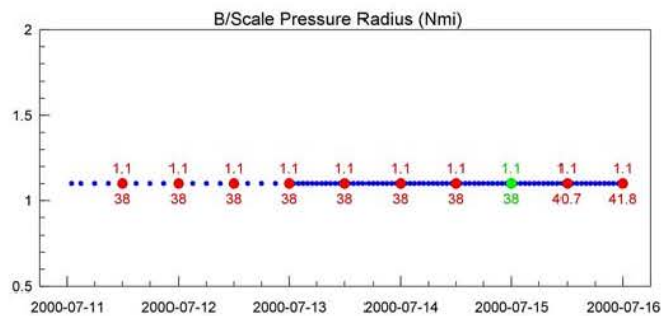
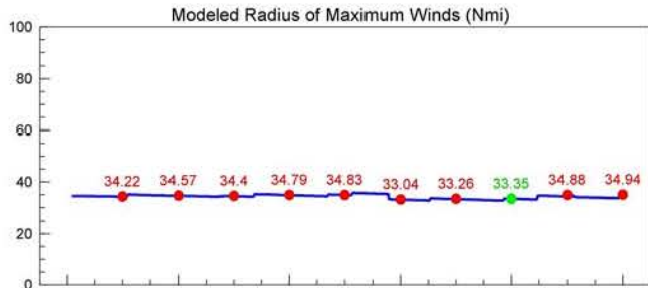
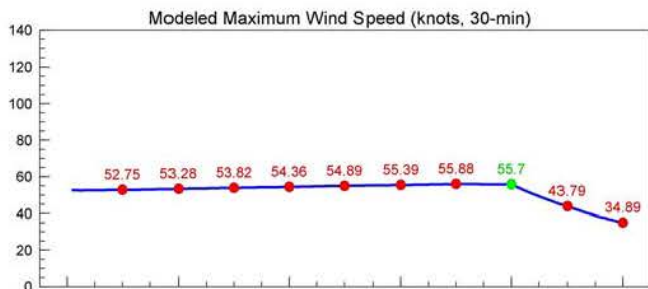
RAMPP NY/NJ JPM-OS1 JPM-OS1_LI_JPM-OS1_LI_0009_005



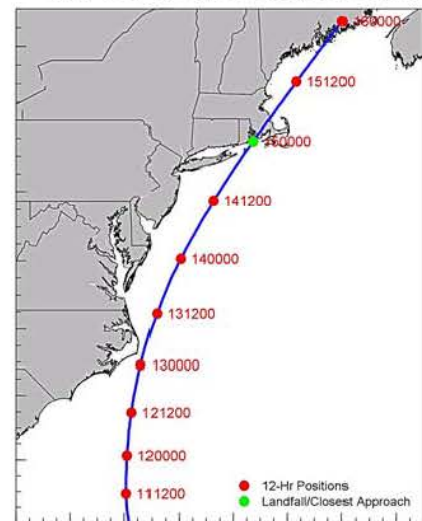
oceanweather inc.
Marine Forecasting Solutions Research at the ocean interface
 Plotted on 08/04/07 20:11:04:22 from file T:\RAMPP\JPM-OS1\PortTSUM.draw

RAMPP NY/NJ JPM-OS1 Landfall Conditions for JPM-OS1_LI_JPM-OS1_LI_0009_006



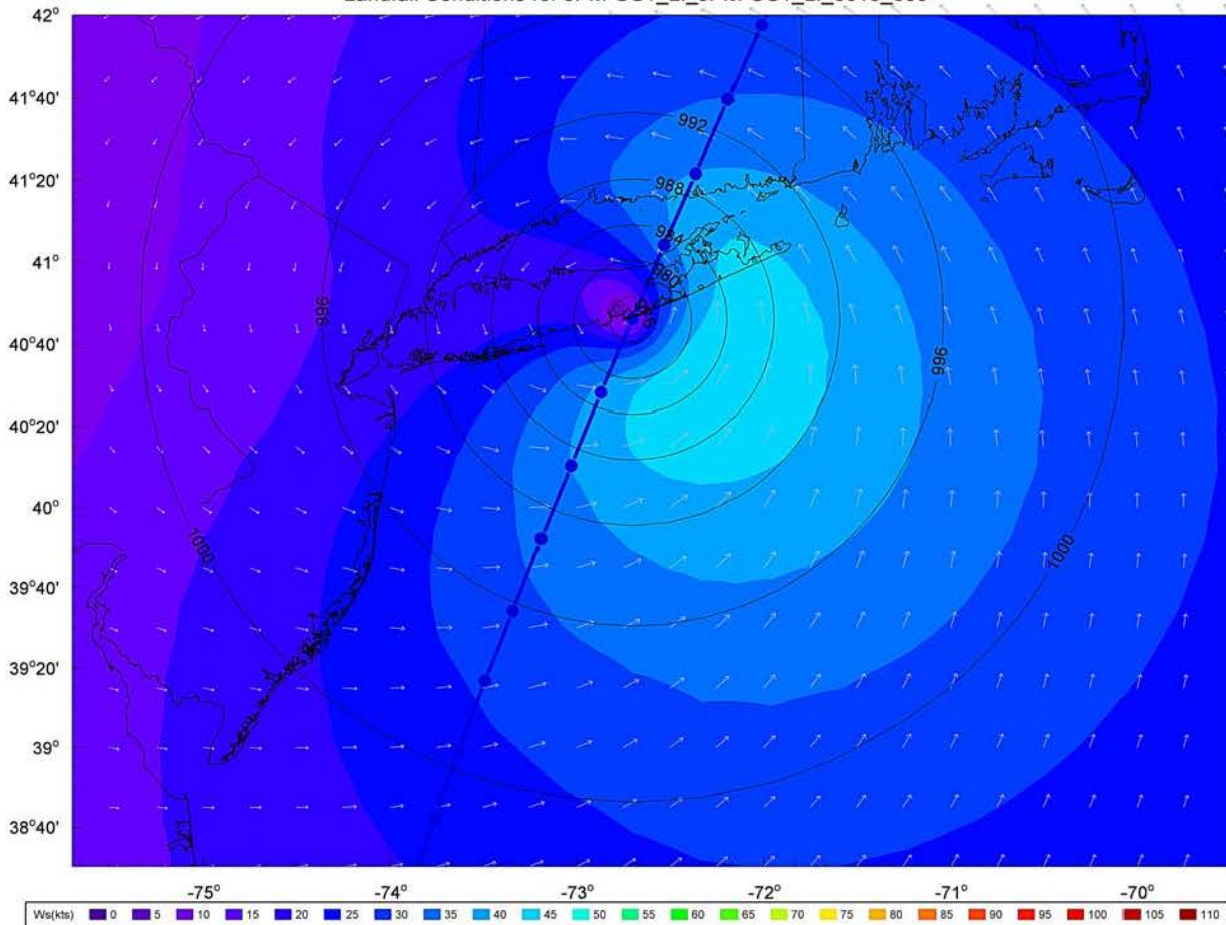


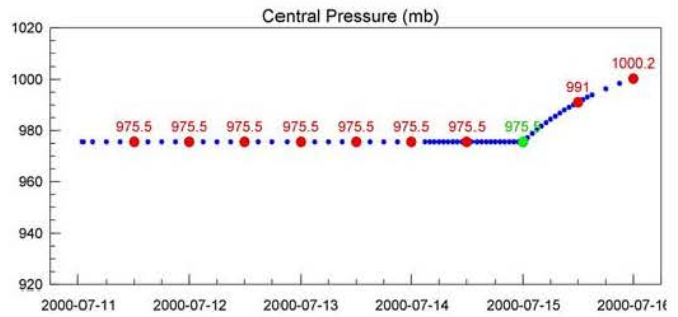
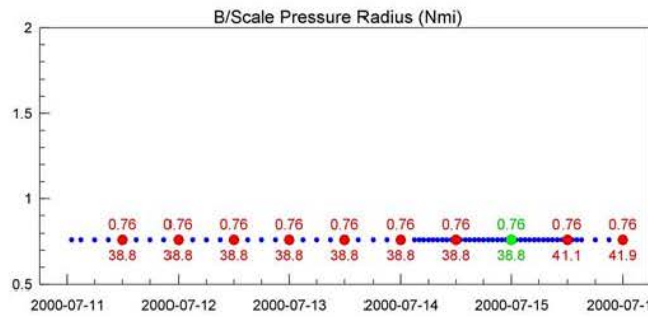
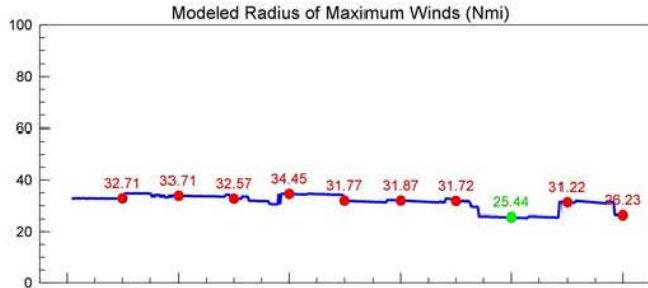
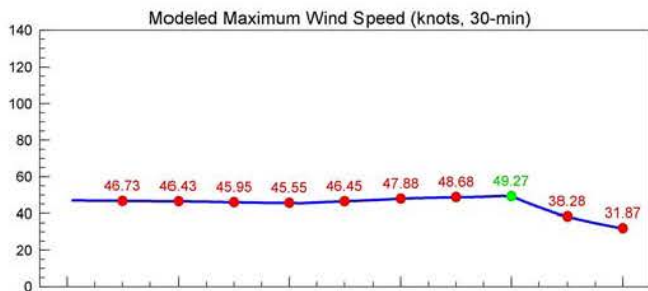
RAMPP NY/NJ JPM-OS1
JPM-OS1_LI_JPM-OS1_LI_0009_006



oceanweather inc. Plotted on 08/04/18 2011-04-22 from file T:\RAMPP\JPM-OS1\PortTSUM.draw

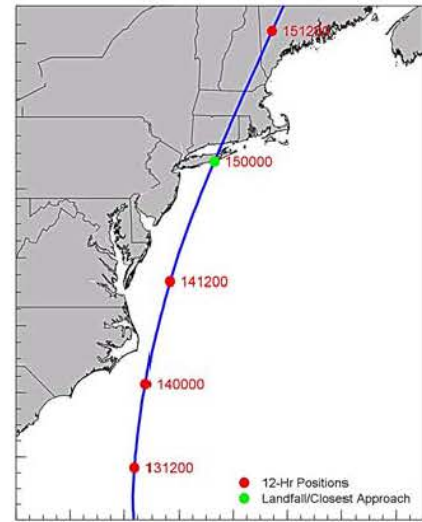
RAMPP NY/NJ JPM-OS1
Landfall Conditions for JPM-OS1_LI_JPM-OS1_LI_0010_005





RAMPP NY/NJ JPM-OS1

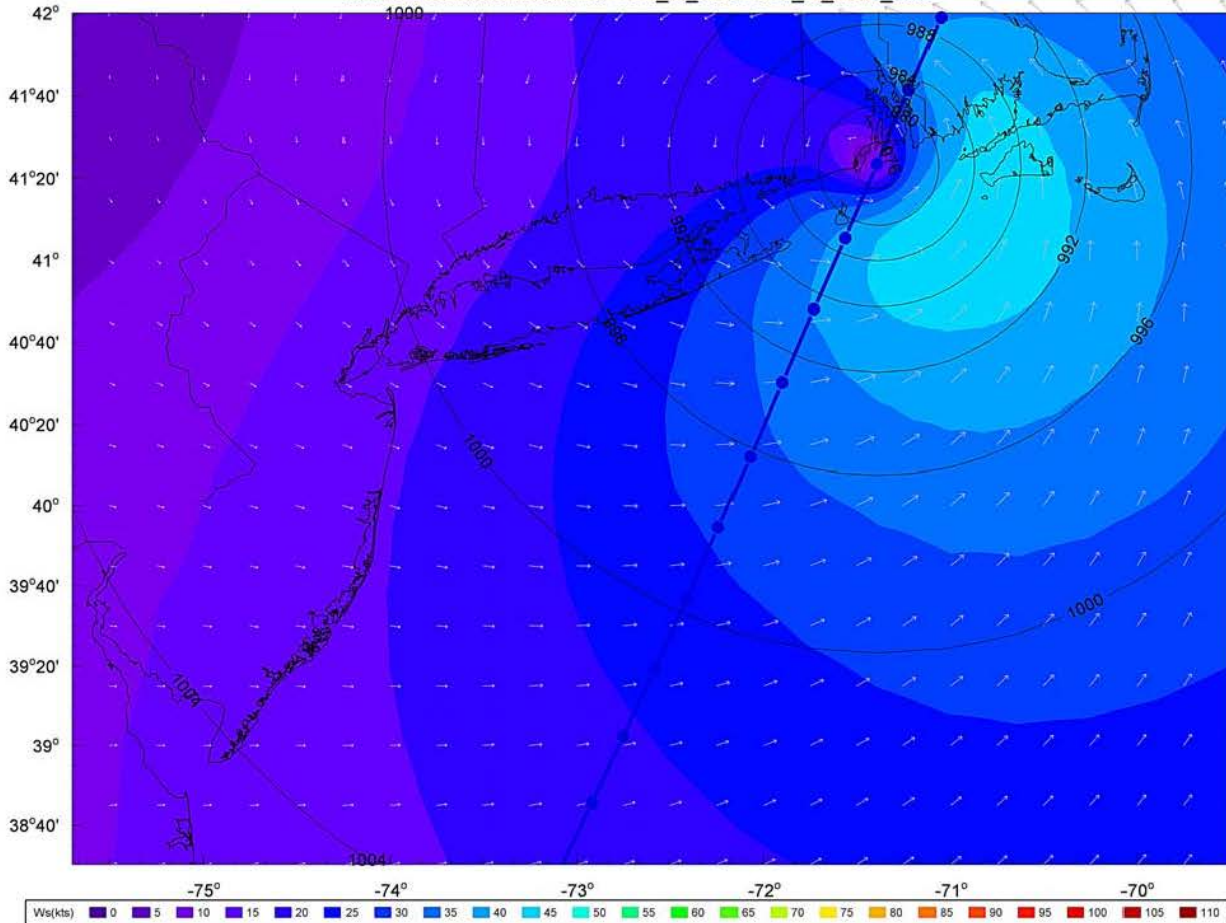
JPM-OS1_LI_JPM-OS1_LI_0010_005

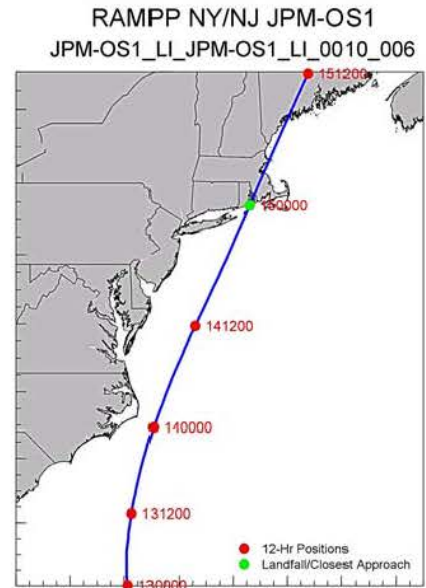
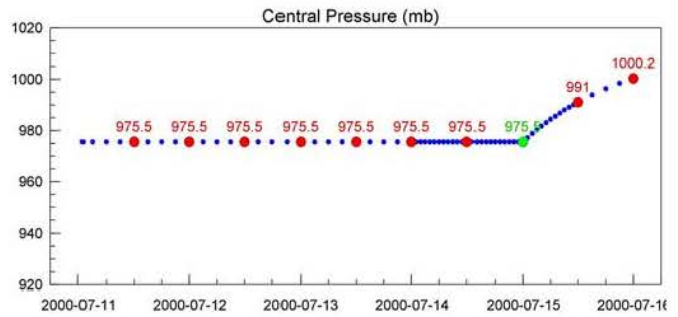
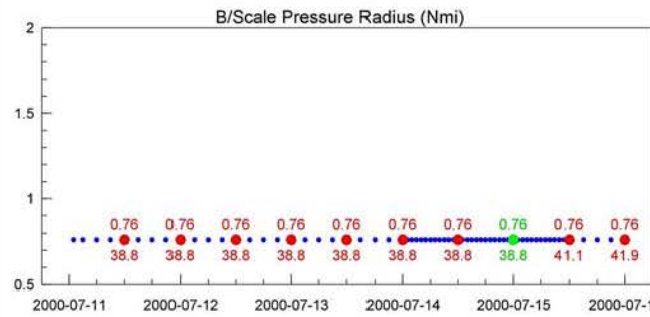
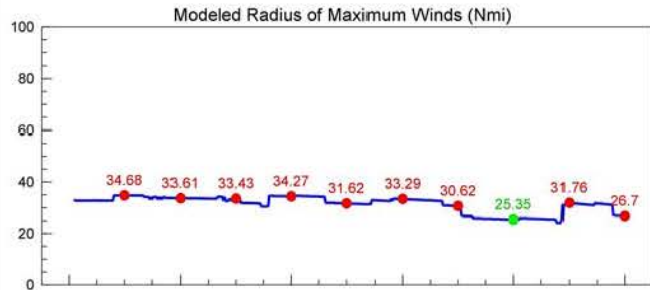
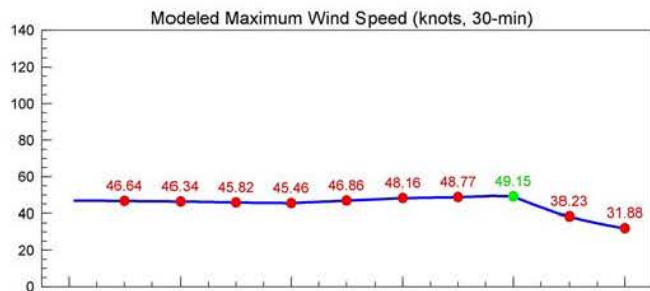


oceanweather inc. Plotted on 08/04/30 2011-04-22 from file T:\RAMPP\JPM-OS1\PortTSUM.draw

RAMPP NY/NJ JPM-OS1

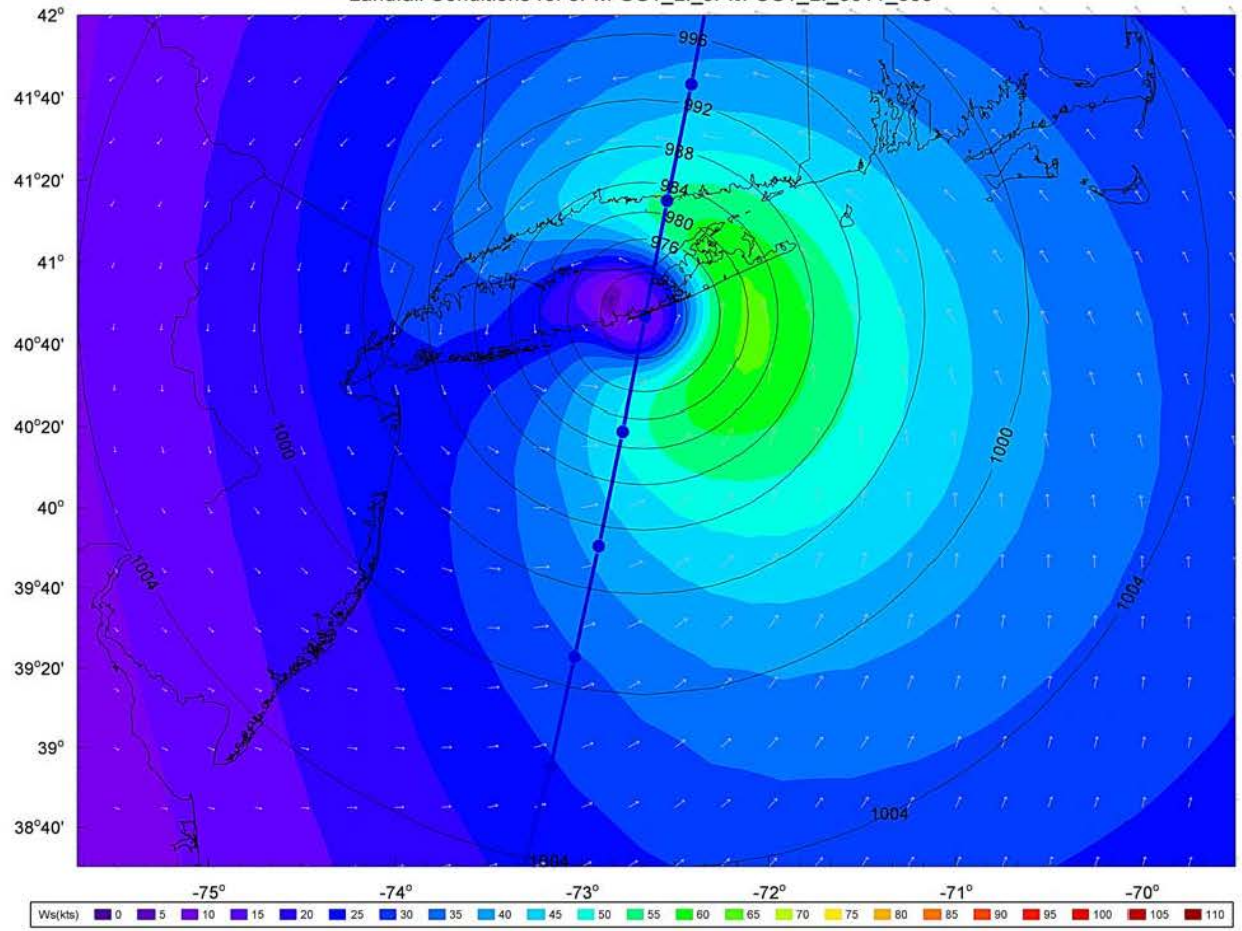
Landfall Conditions for JPM-OS1_LI_JPM-OS1_LI_0010_006

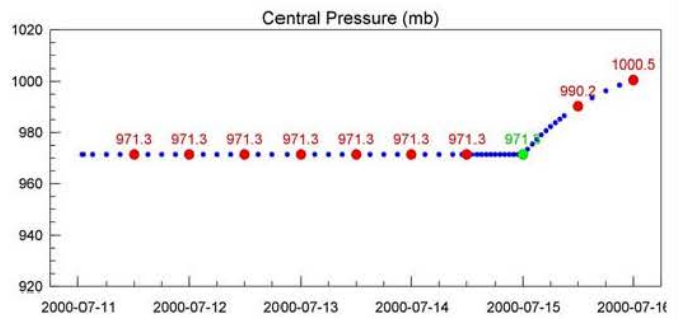
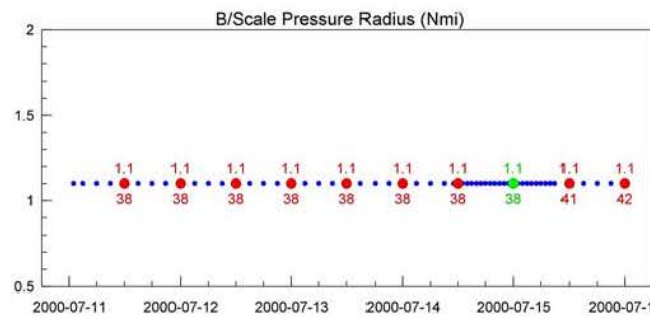
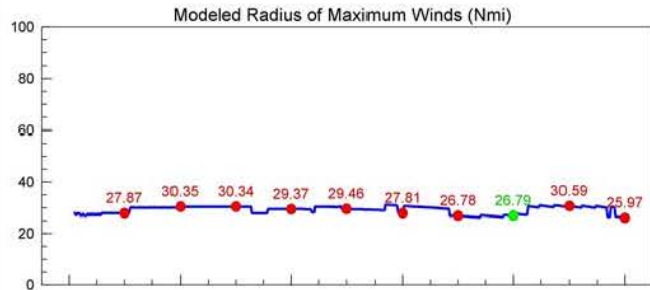
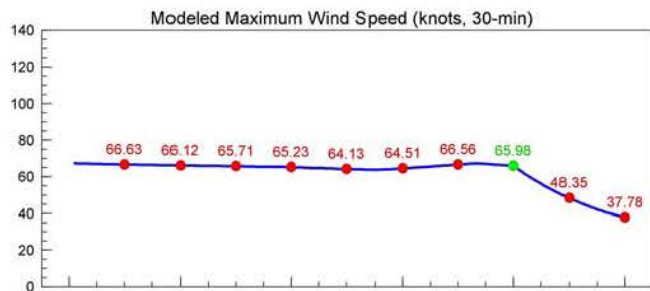




oceanweather inc.
Marine Forecasting Solutions Research at the ocean interface
 Plotted on 08/04/22 2011-04-22 from file T:\RAMPP\JPM-OS1\PortTSUM.draw

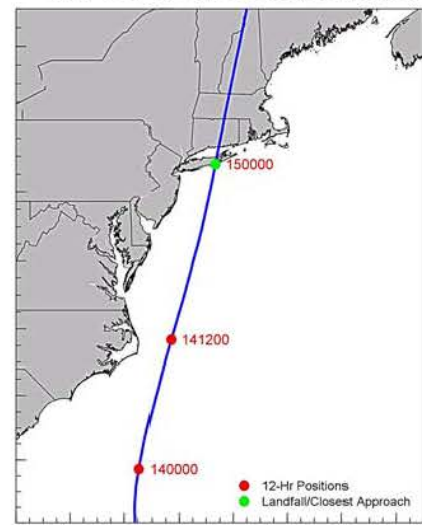
RAMPP NY/NJ JPM-OS1 Landfall Conditions for JPM-OS1_LI_JPM-OS1_LI_0011_005





RAMPP NY/NJ JPM-OS1

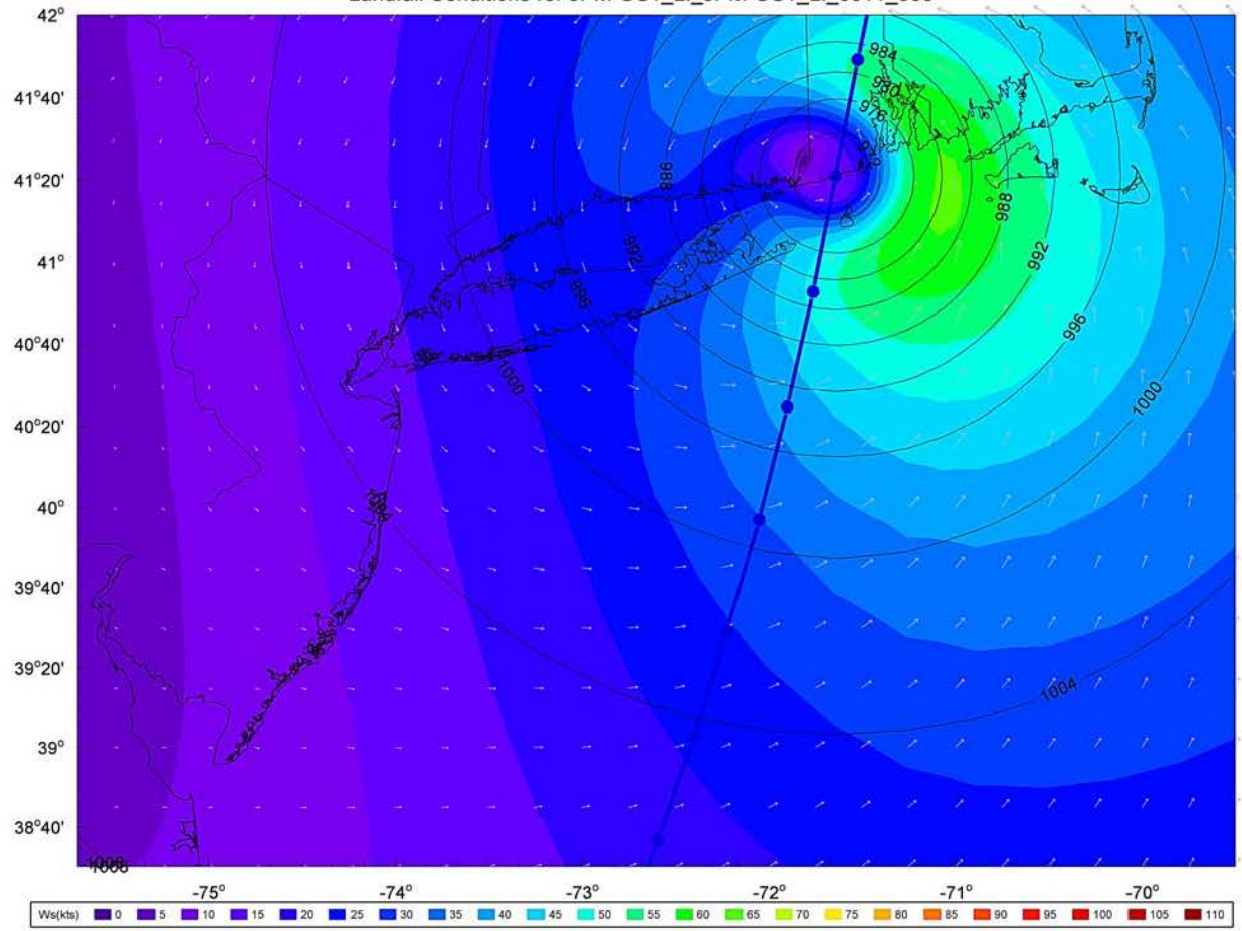
JPM-OS1_LI_JPM-OS1_LI_0011_005

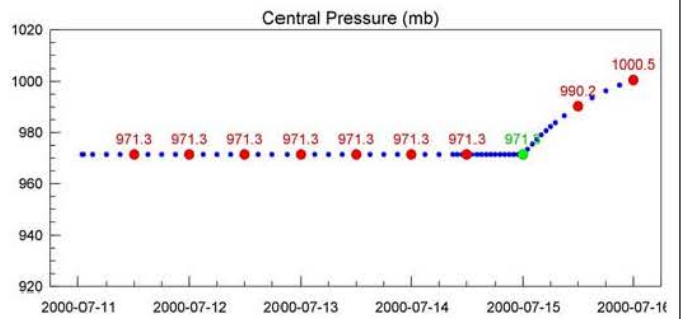
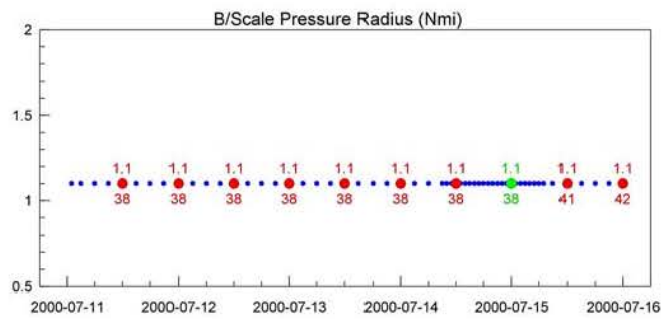
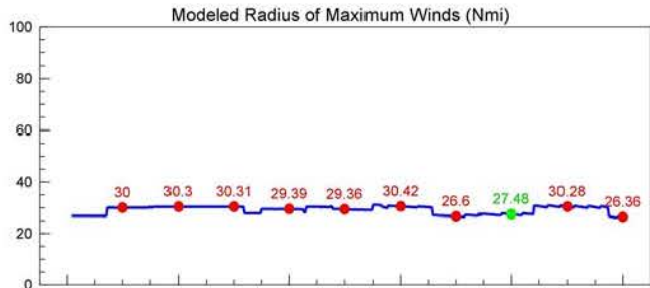
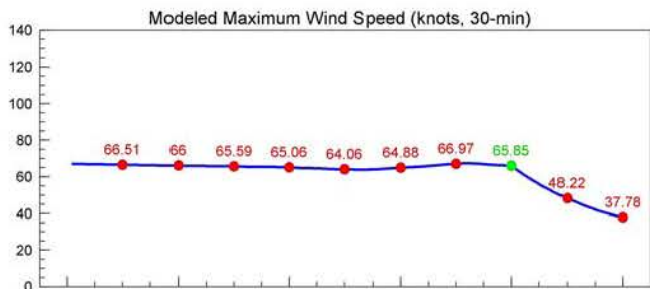


oceanweather inc. Plotted on 08/04/53 2011-04-22 from file T:\RAMPP\JPM-OS1\PortTSUM.draw

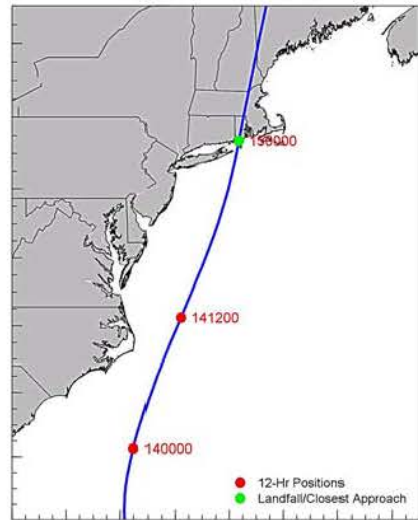
RAMPP NY/NJ JPM-OS1

Landfall Conditions for JPM-OS1_LI_JPM-OS1_LI_0011_006



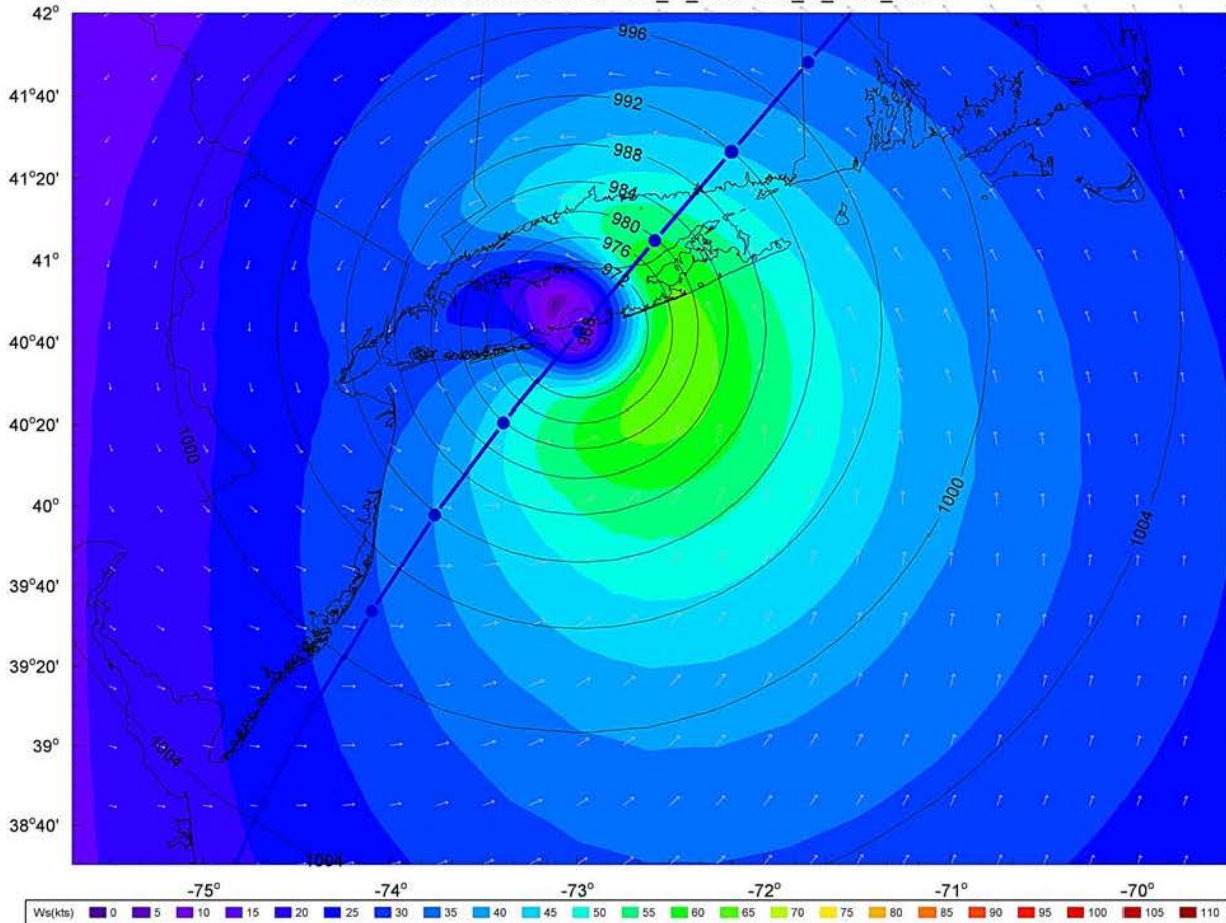


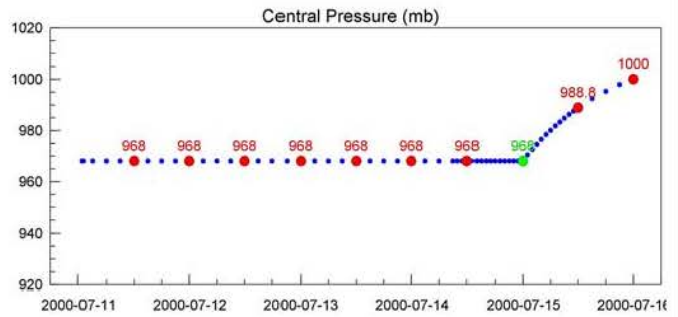
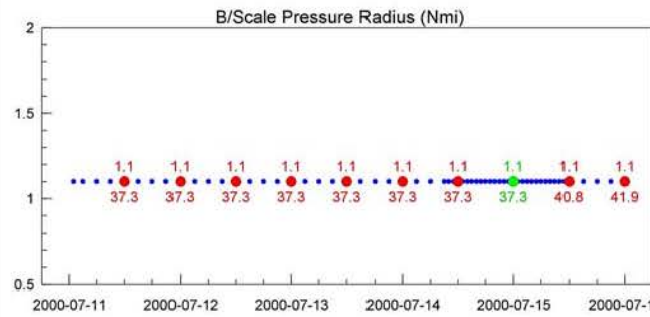
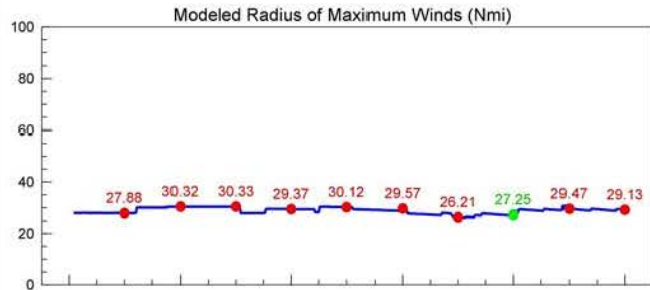
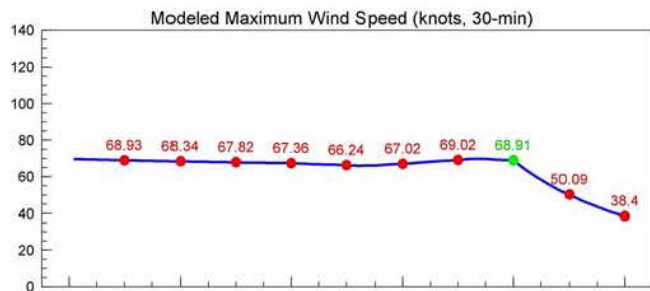
RAMPP NY/NJ JPM-OS1
JPM-OS1_LI_JPM-OS1_LI_0011_006



oceanweather inc.
Plotted on 08/05/05 20:11-04:22 from file T:\RAMPP\JPM-OS1\PortTSUM.draw

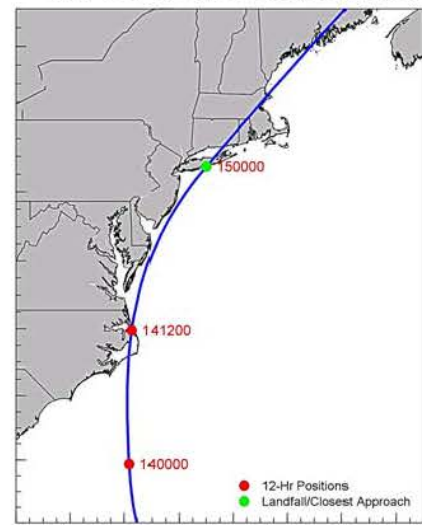
RAMPP NY/NJ JPM-OS1
Landfall Conditions for JPM-OS1_LI_JPM-OS1_LI_0012_005





RAMPP NY/NJ JPM-OS1

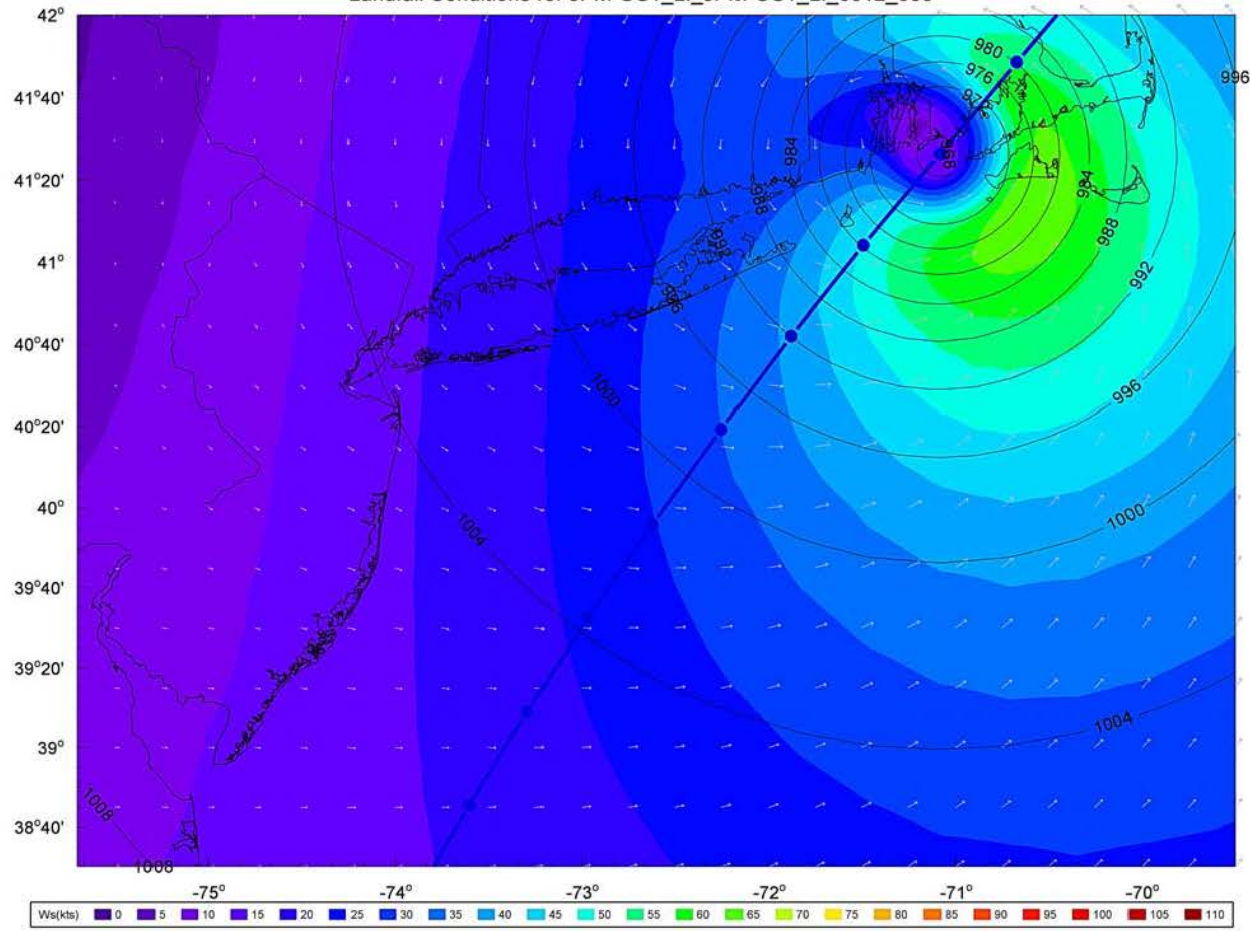
JPM-OS1_LI_JPM-OS1_LI_0012_005

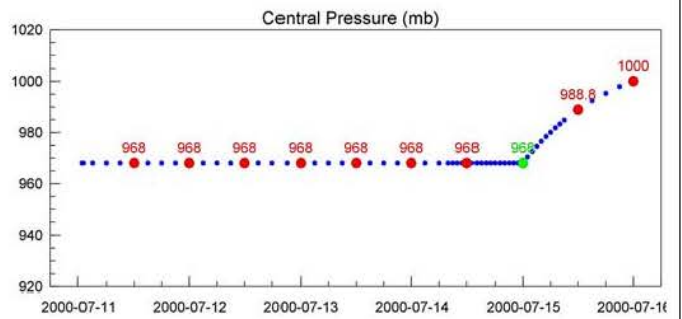
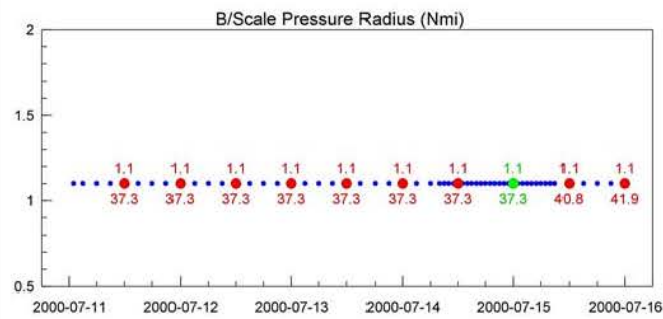
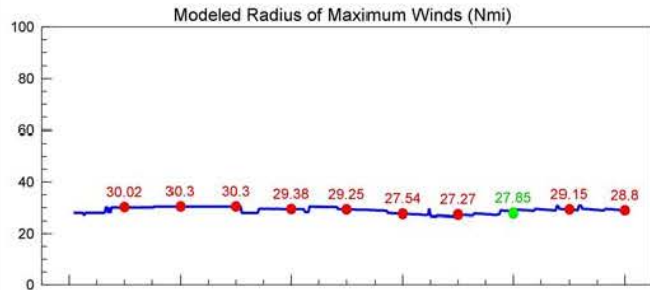
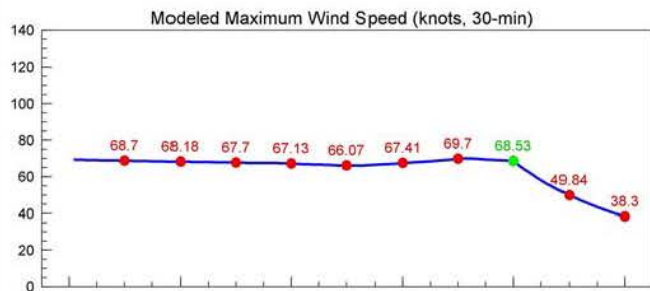


oceanweather inc. Plotted on 08/05/16 2011-04-22 from file T:\RAMPP\JPM-OS1\PortTSUM.draw

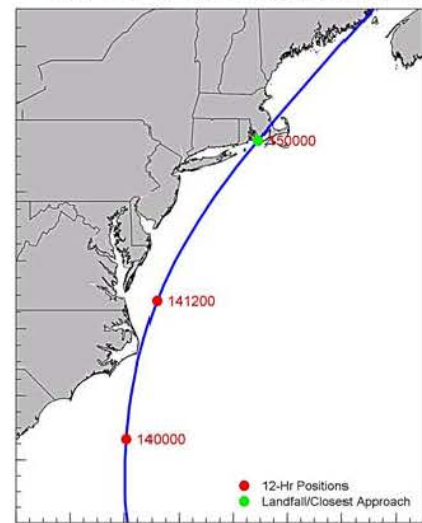
RAMPP NY/NJ JPM-OS1

Landfall Conditions for JPM-OS1_LI_JPM-OS1_LI_0012_006



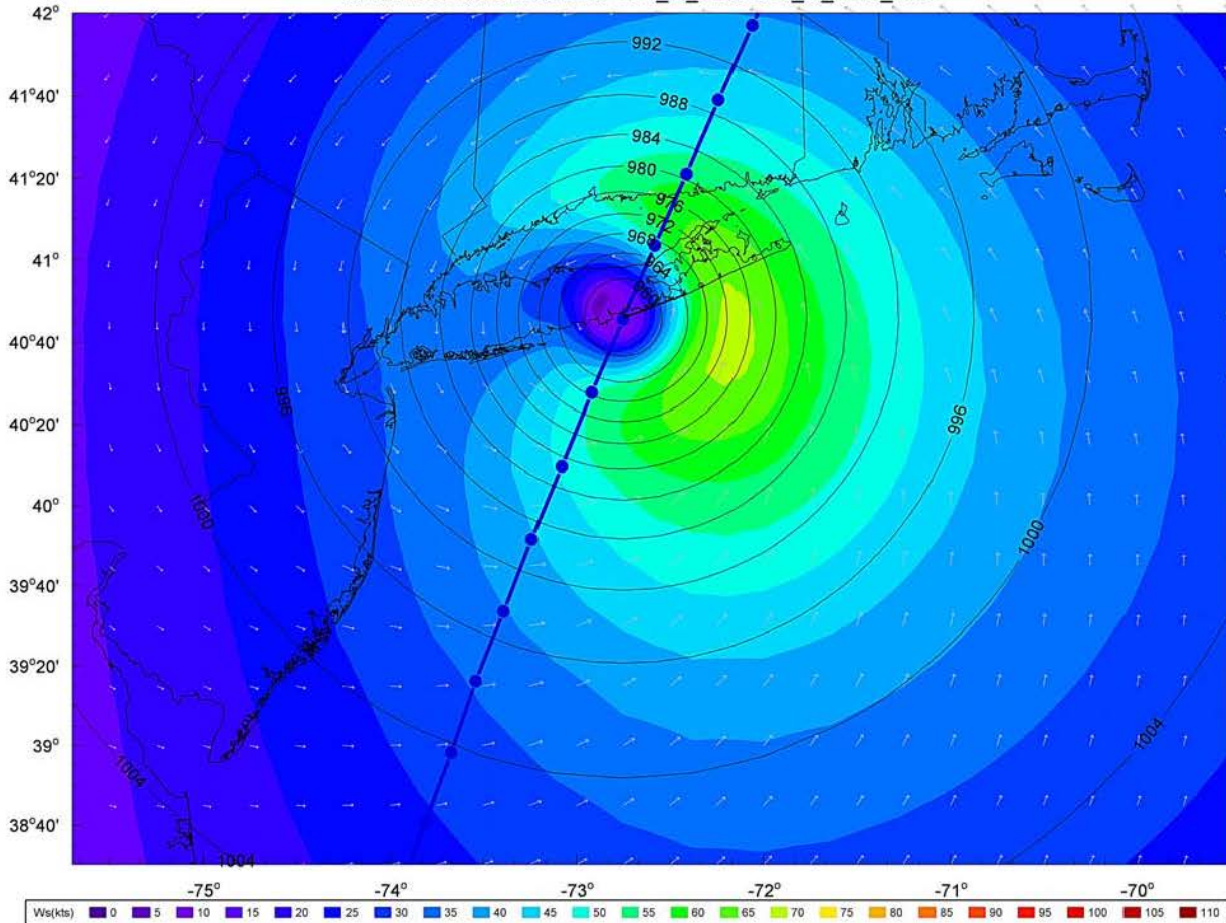


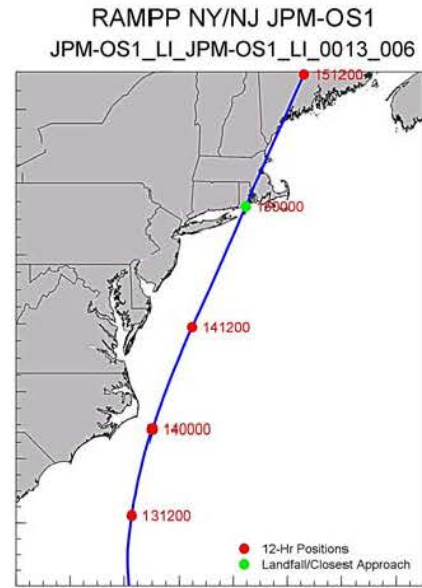
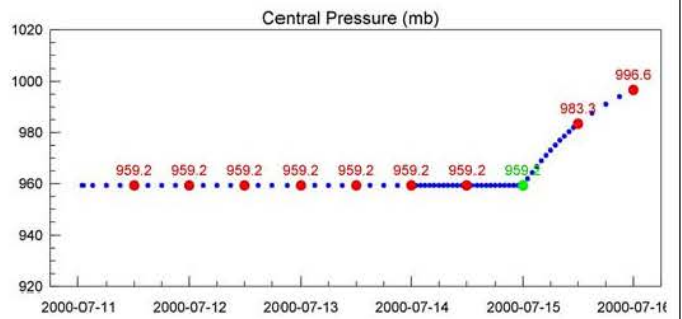
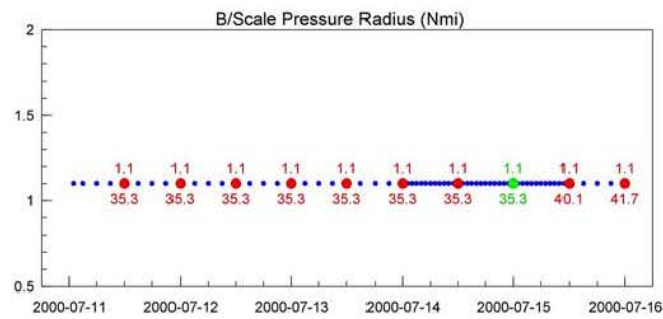
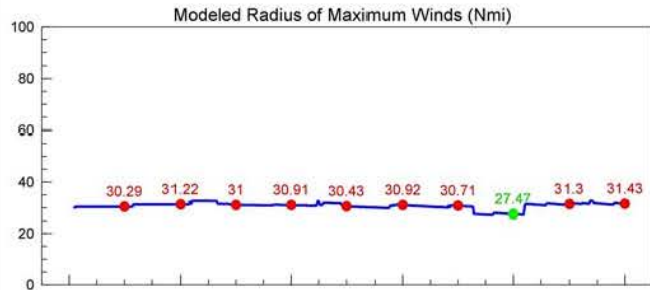
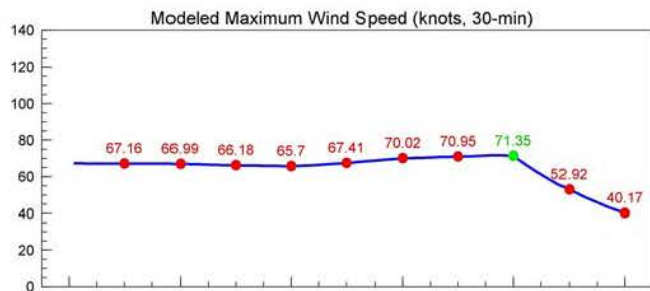
RAMPP NY/NJ JPM-OS1
JPM-OS1_LI_JPM-OS1_LI_0012_006



oceanweather inc. Plotted on 08/05/28 2011-04-22 from file T:\RAMPP\JPM-OS1\PortTSUM.draw

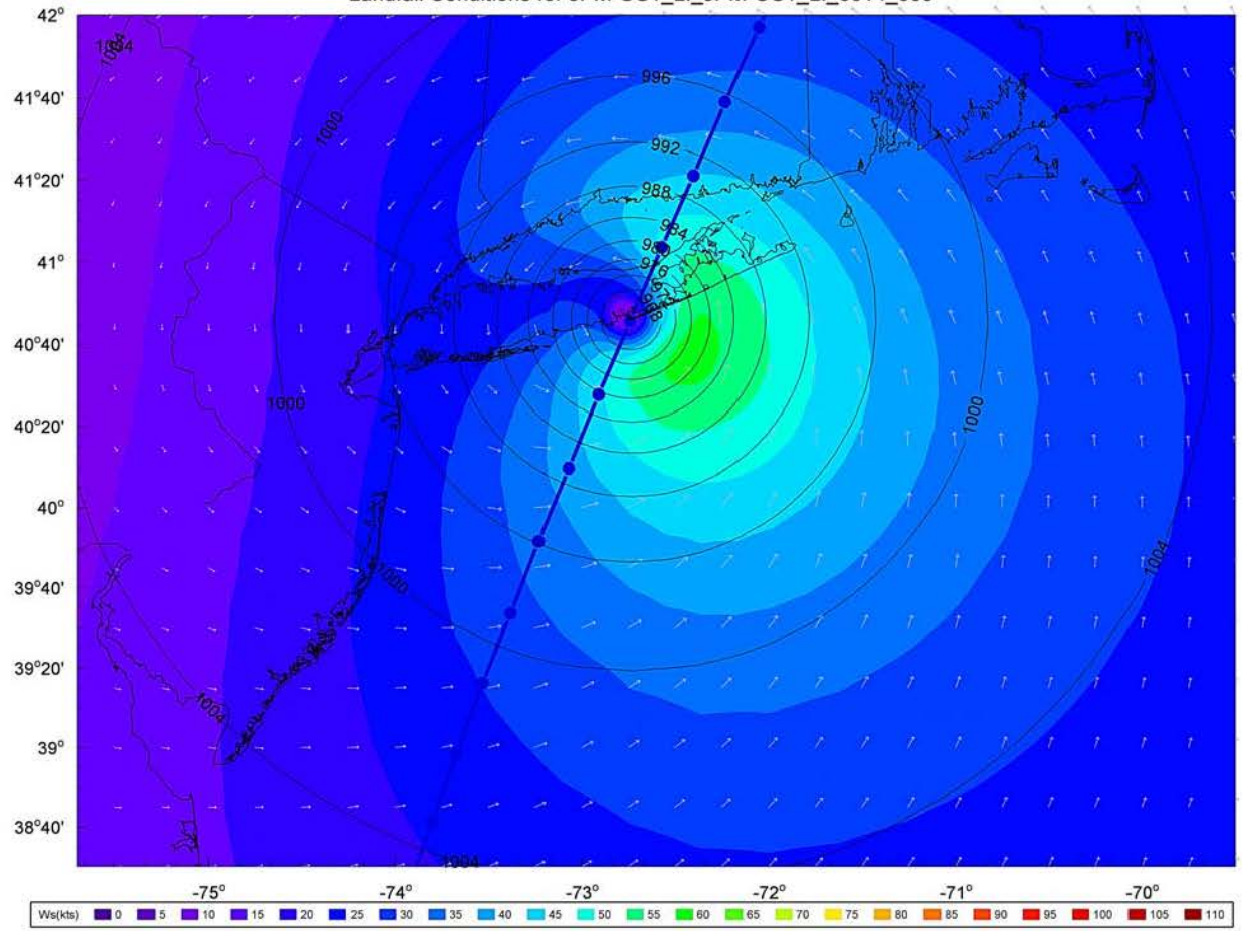
RAMPP NY/NJ JPM-OS1
Landfall Conditions for JPM-OS1_LI_JPM-OS1_LI_0013_005

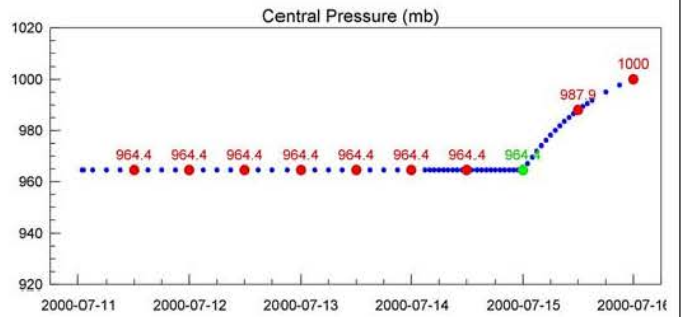
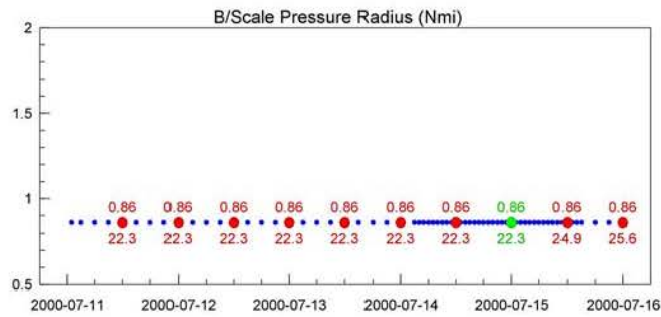
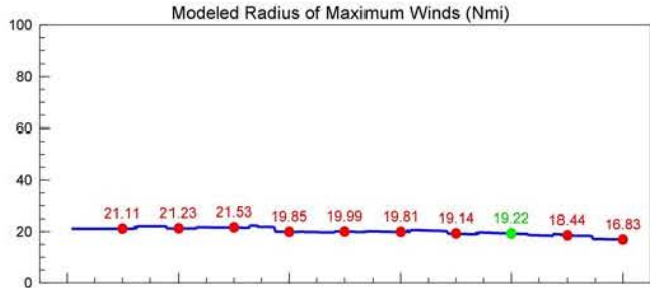
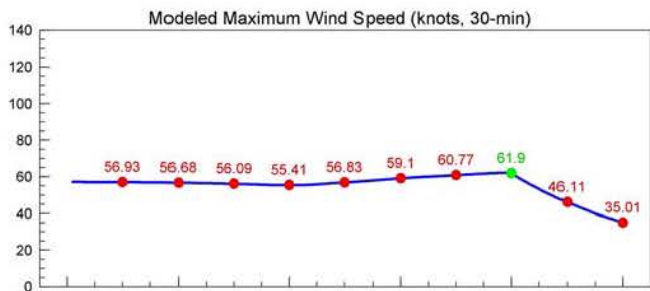




oceanweather inc. Plotted on 08:05:51 2011-04-22 from file T:\RAMPP\JPM-OS1\PortTSUM.draw

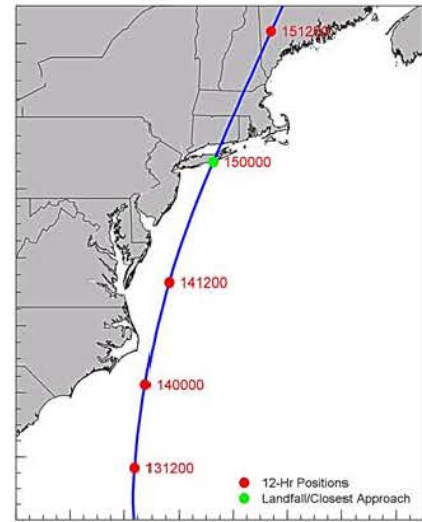
RAMPP NY/NJ JPM-OS1 Landfall Conditions for JPM-OS1_LI_JPM-OS1_LI_0014_005





RAMPP NY/NJ JPM-OS1

JPM-OS1_LI_JPM-OS1_LI_0014_005

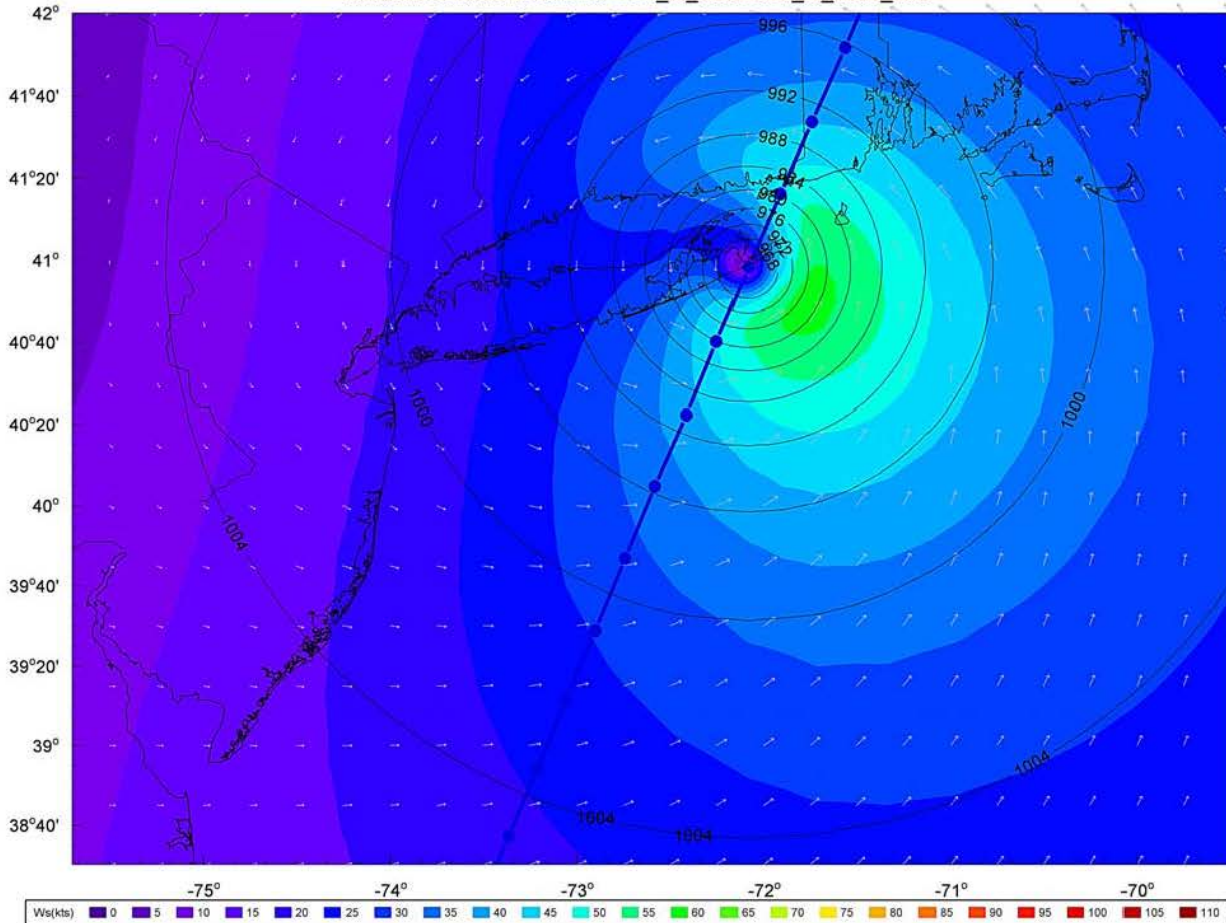


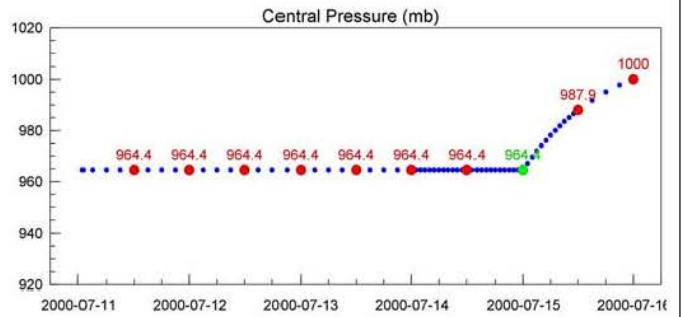
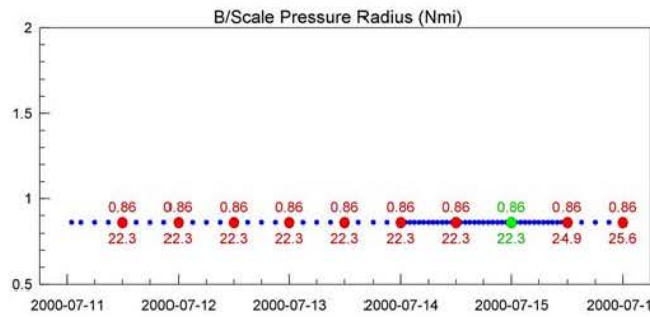
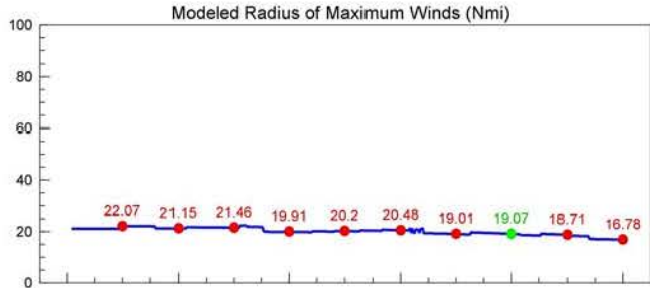
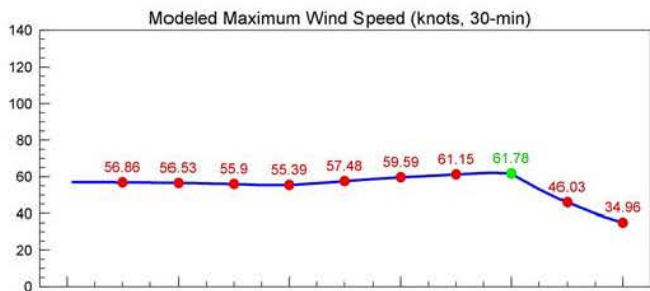
oceanweather inc.

Plotted on 08/06/03 2011-04-22 from file T:\RAMPP\JPM-OS1\PortTSUM.draw

RAMPP NY/NJ JPM-OS1

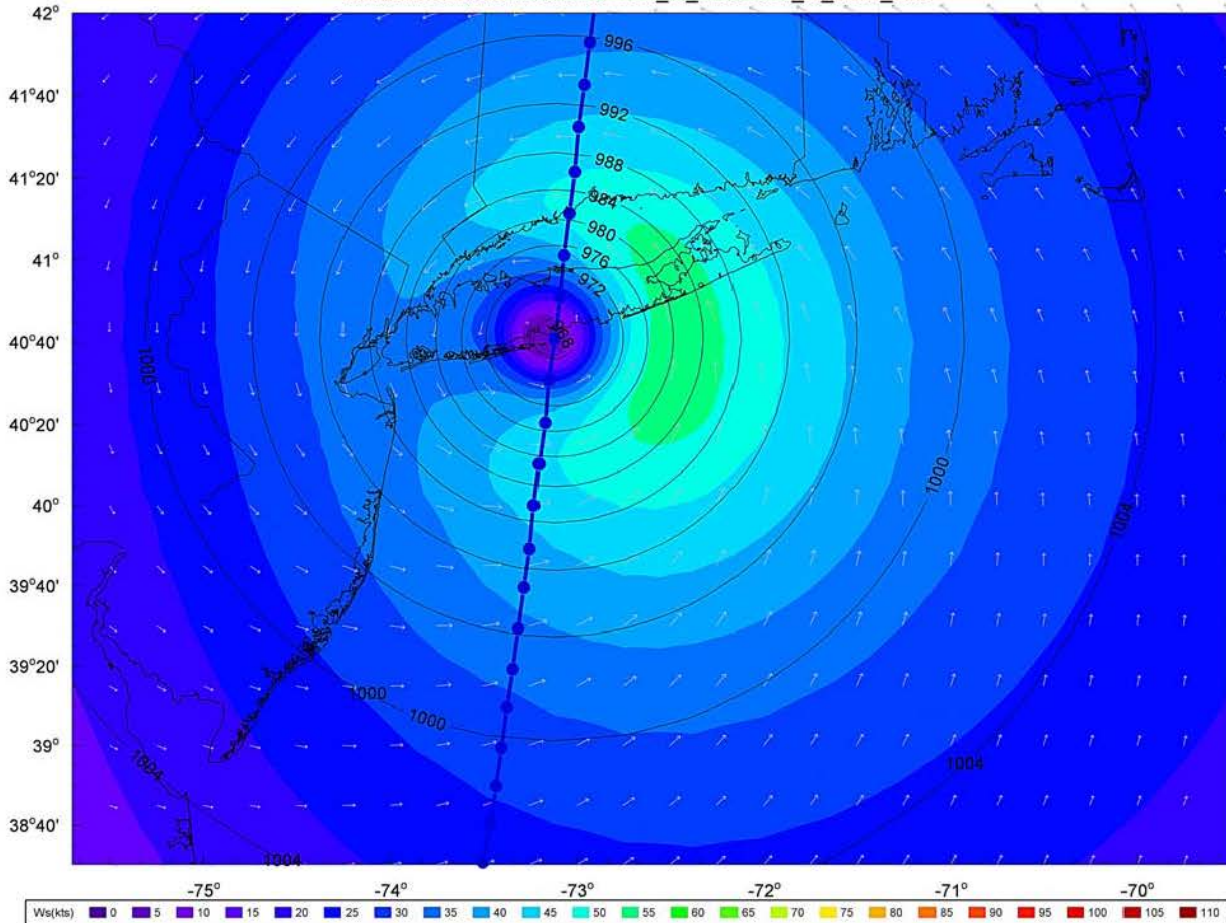
Landfall Conditions for JPM-OS1_LI_JPM-OS1_LI_0014_006

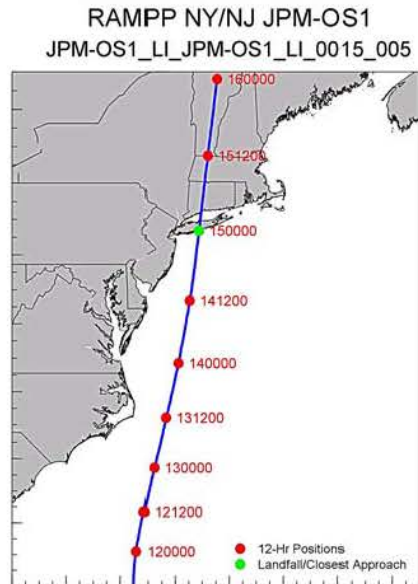
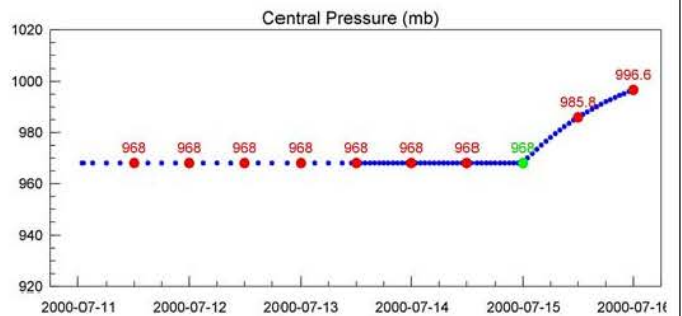
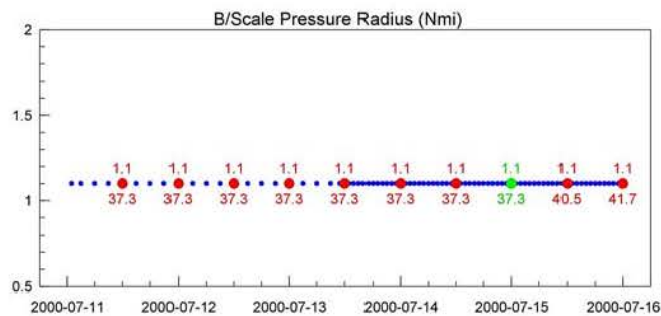
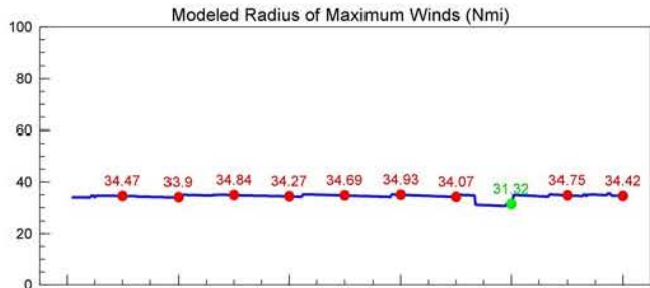
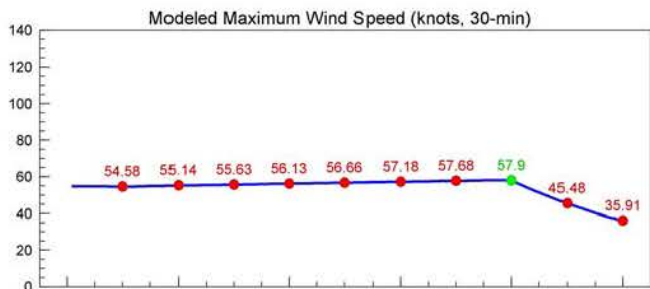




oceanweather inc.
Marine Forecasting Solutions Research at the ocean interface
 Plotted on 08/06/26 2011-04-22 from file T:\RAMPP\JPM-OS1\PortTSUM.draw

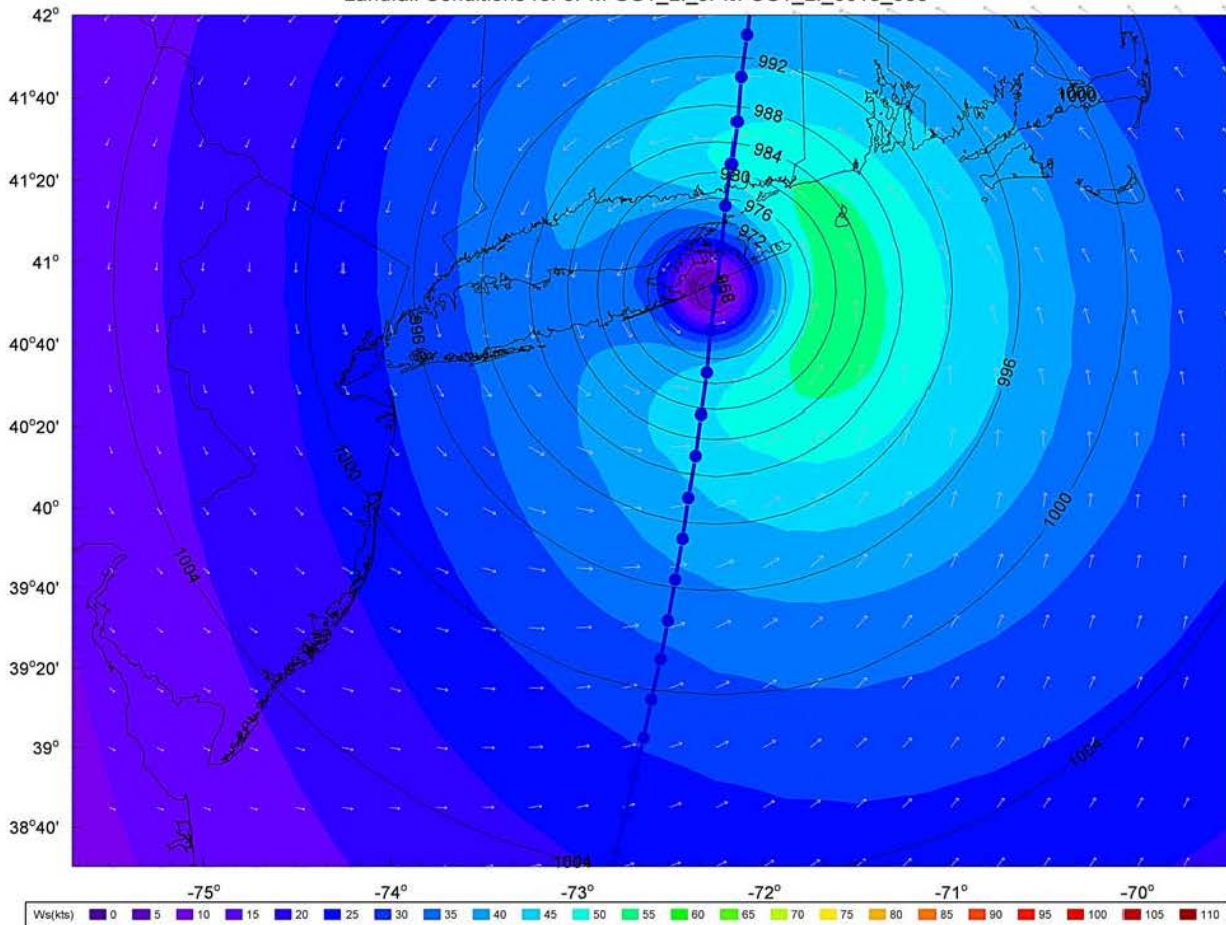
RAMPP NY/NJ JPM-OS1 Landfall Conditions for JPM-OS1_LI_JPM-OS1_LI_0015_005

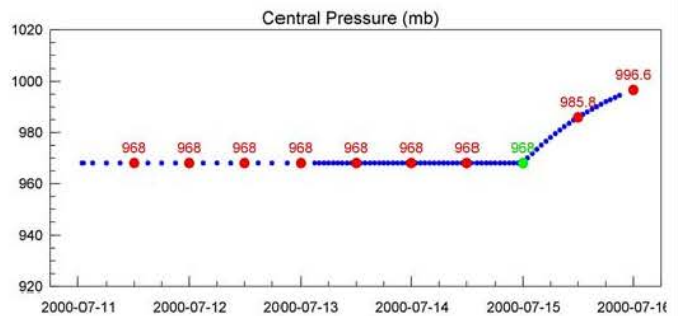
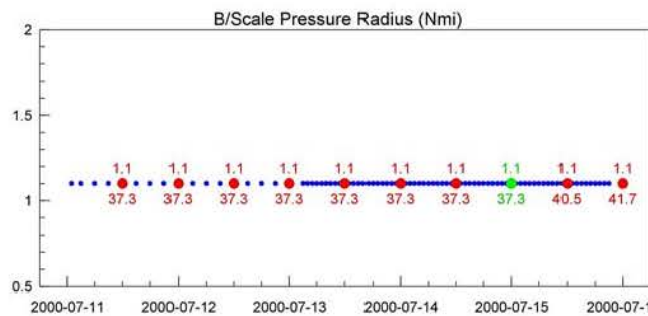
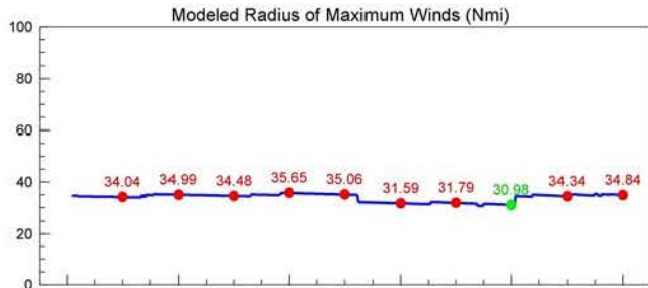
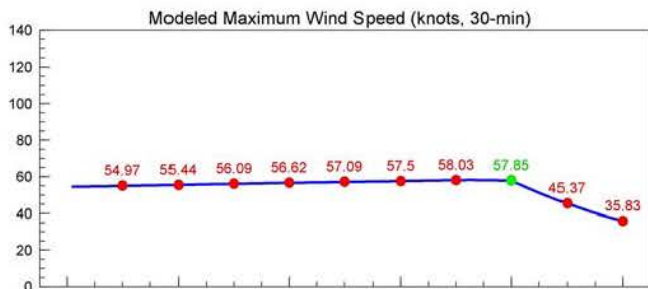




oceanweather inc. Plotted on 08/06/08 2011-04-22 from file T:\RAMPP\JPM-OS1\PortTSUM.draw

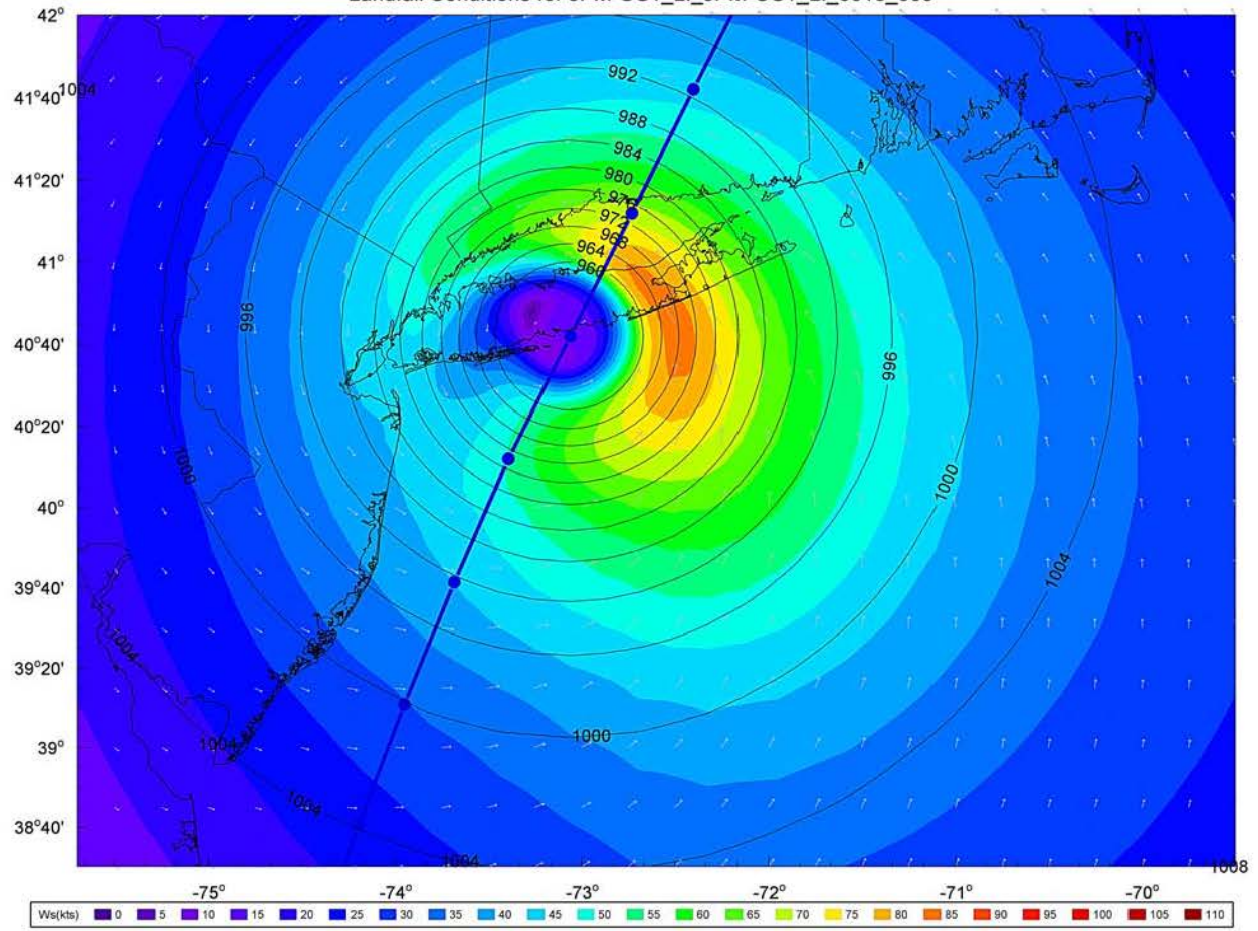
RAMPP NY/NJ JPM-OS1 Landfall Conditions for JPM-OS1_LI_JPM-OS1_LI_0015_006

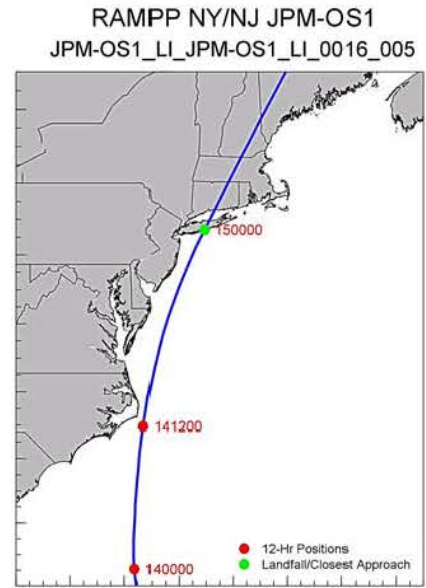
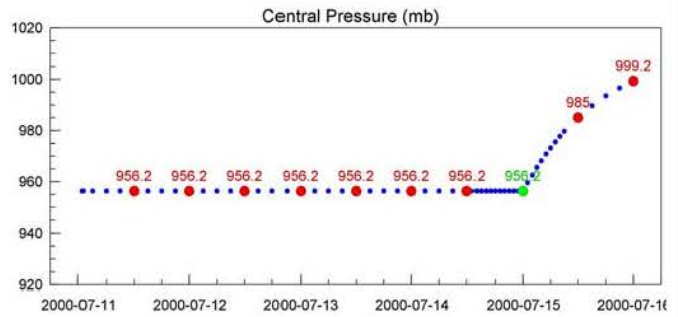
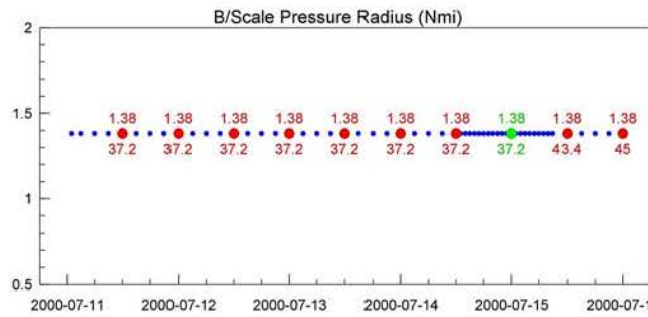
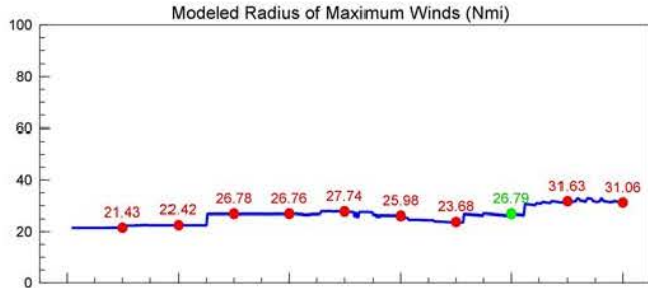
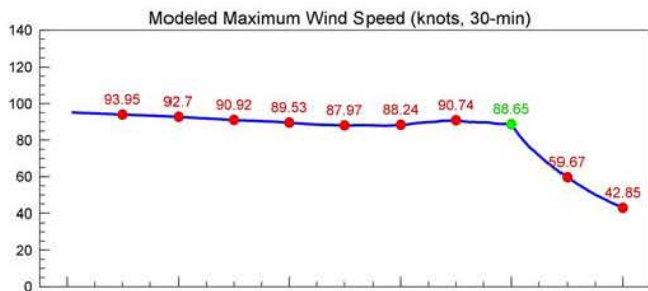




oceanweather inc. Plotted on 08/07/02 2011-04-22 from file T:\RAMPP\JPM-OS1\PortTSUM.draw

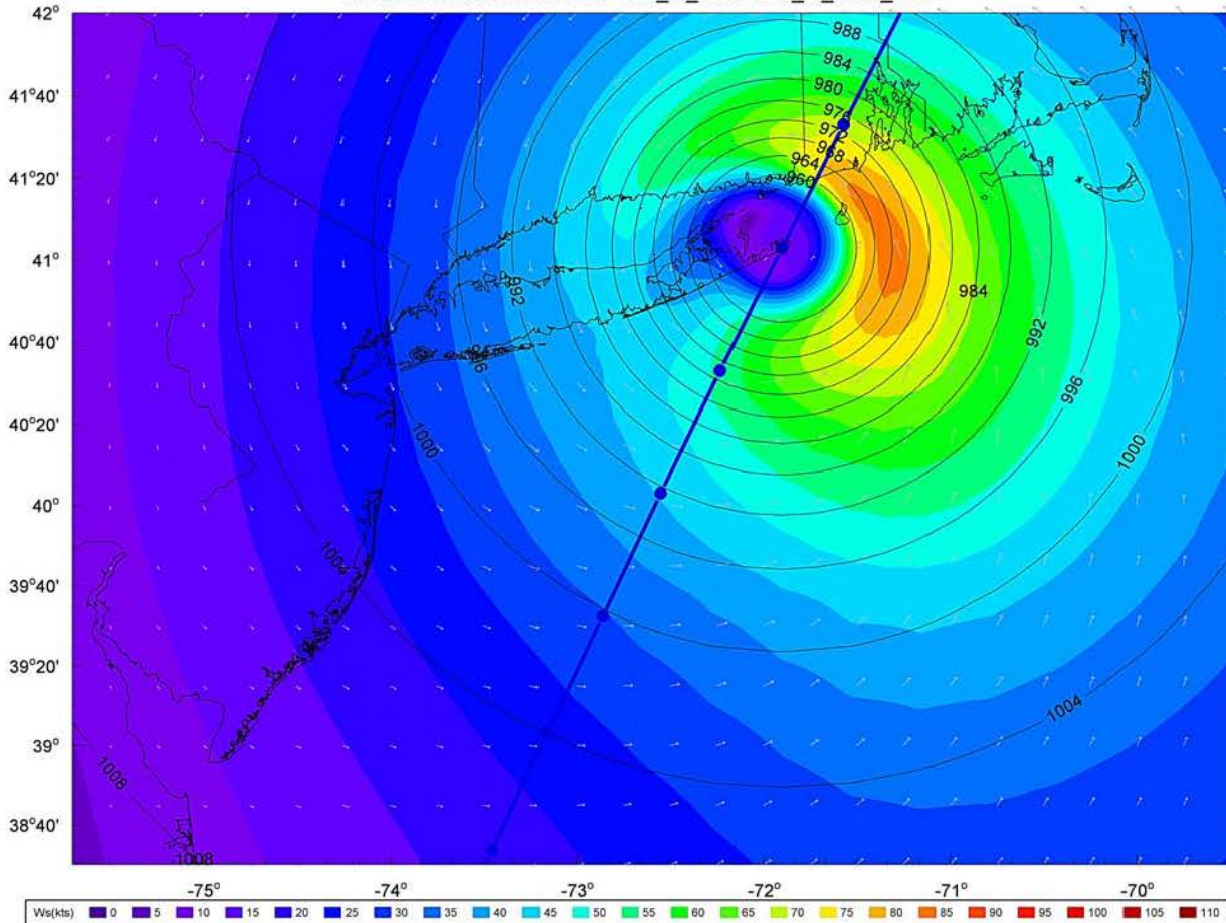
RAMPP NY/NJ JPM-OS1 Landfall Conditions for JPM-OS1_LI_JPM-OS1_LI_0016_005

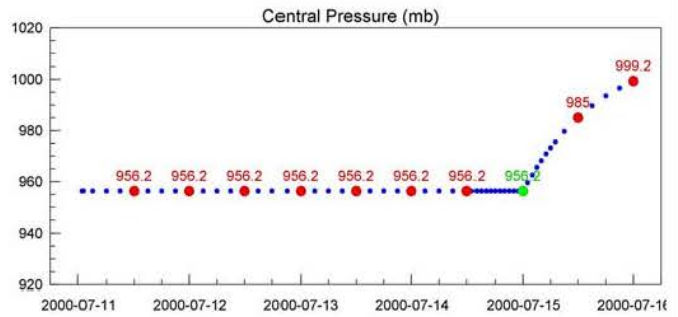
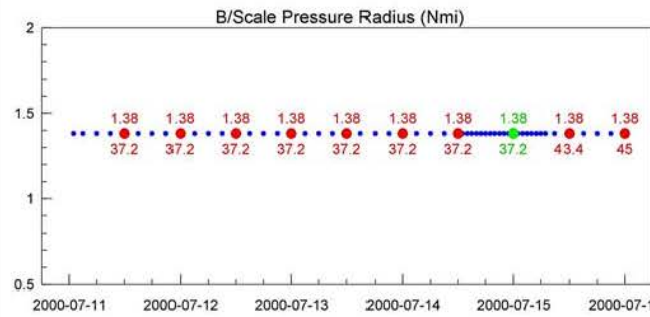
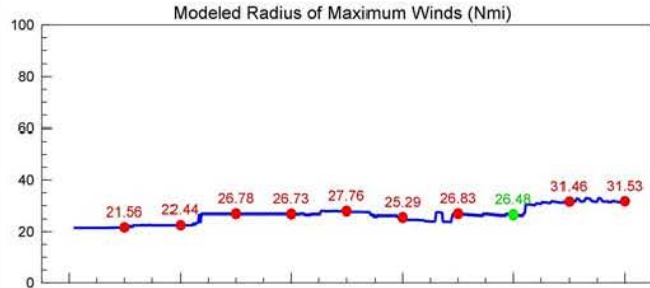
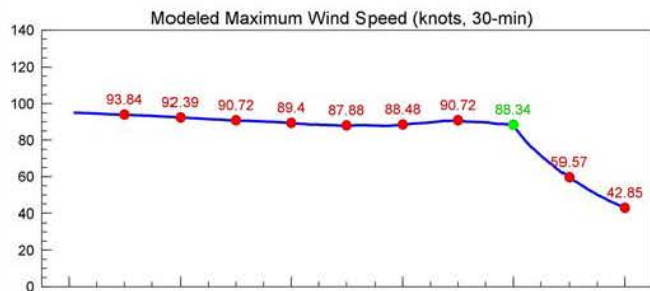




oceanweather inc. Plotted on 08/07/13 2011-04-22 from file T:\RAMPP\JPM-OS1\PortTSUM.draw

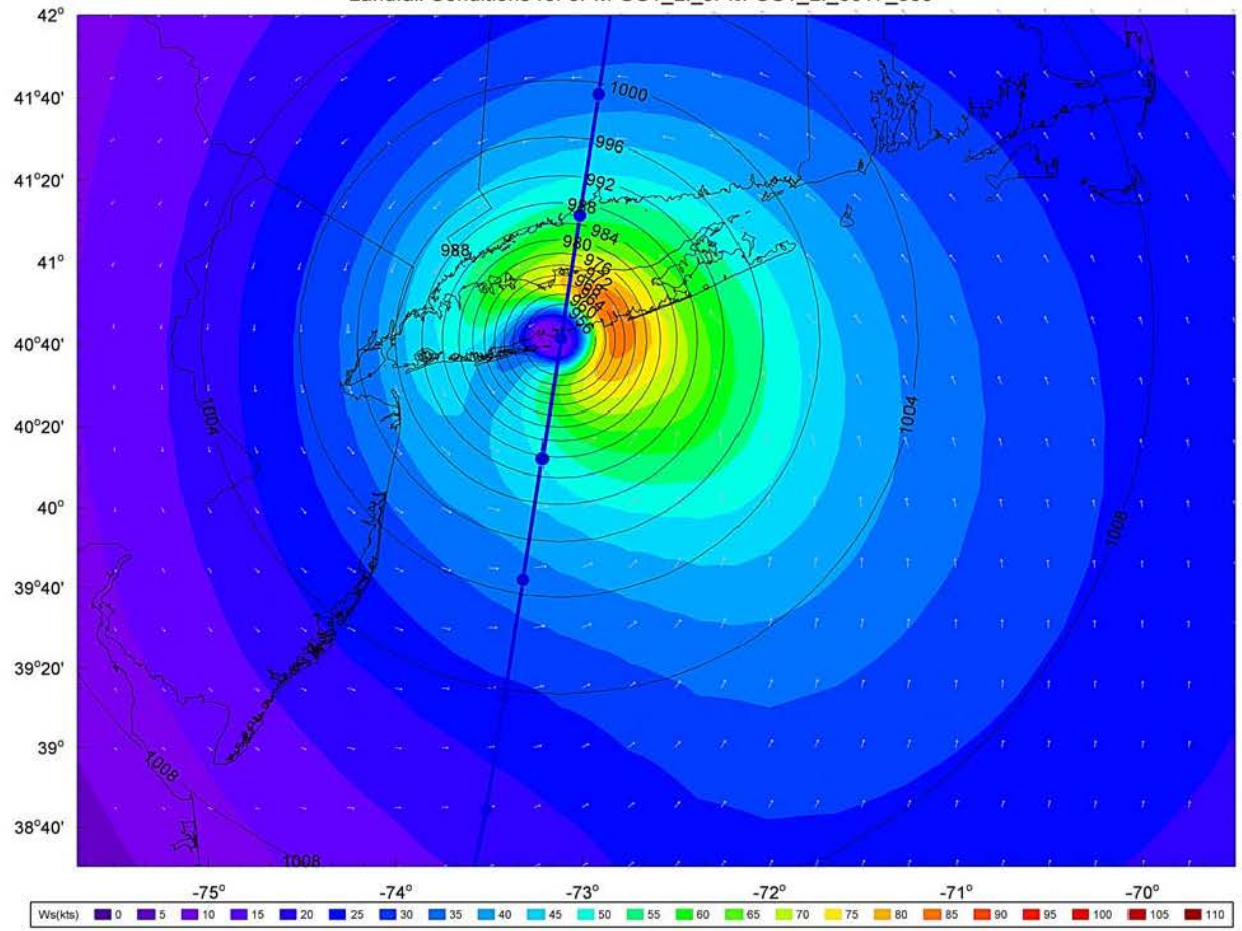
RAMPP NY/NJ JPM-OS1 Landfall Conditions for JPM-OS1_LI_JPM-OS1_LI_0016_006

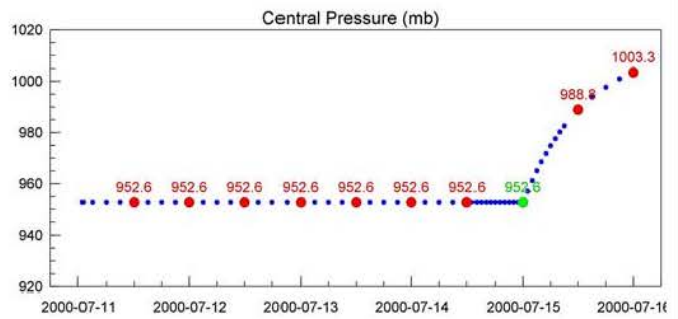
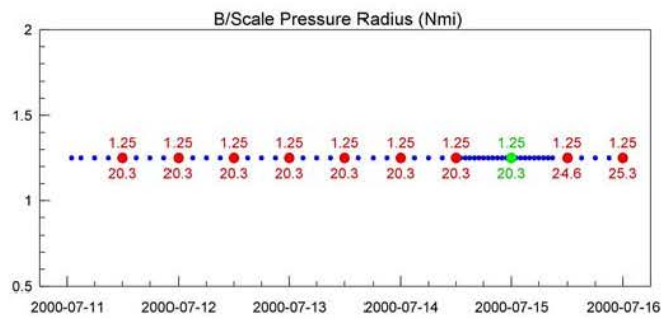
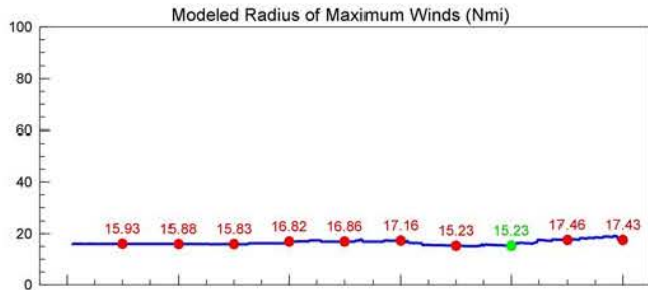
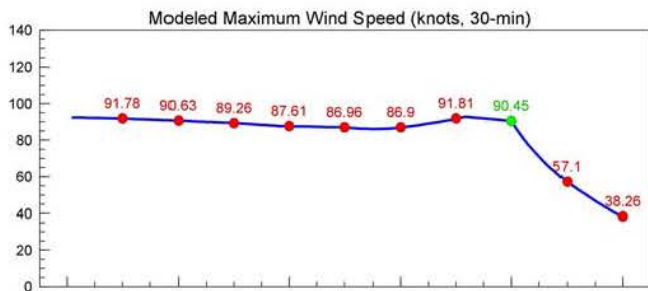




oceanweather inc. Plotted on 08/07/25 2011-04-22 from file T:\RAMPP\JPM-OS1\PortTSUM.draw

RAMPP NY/NJ JPM-OS1 Landfall Conditions for JPM-OS1_LI_JPM-OS1_LI_0017_005



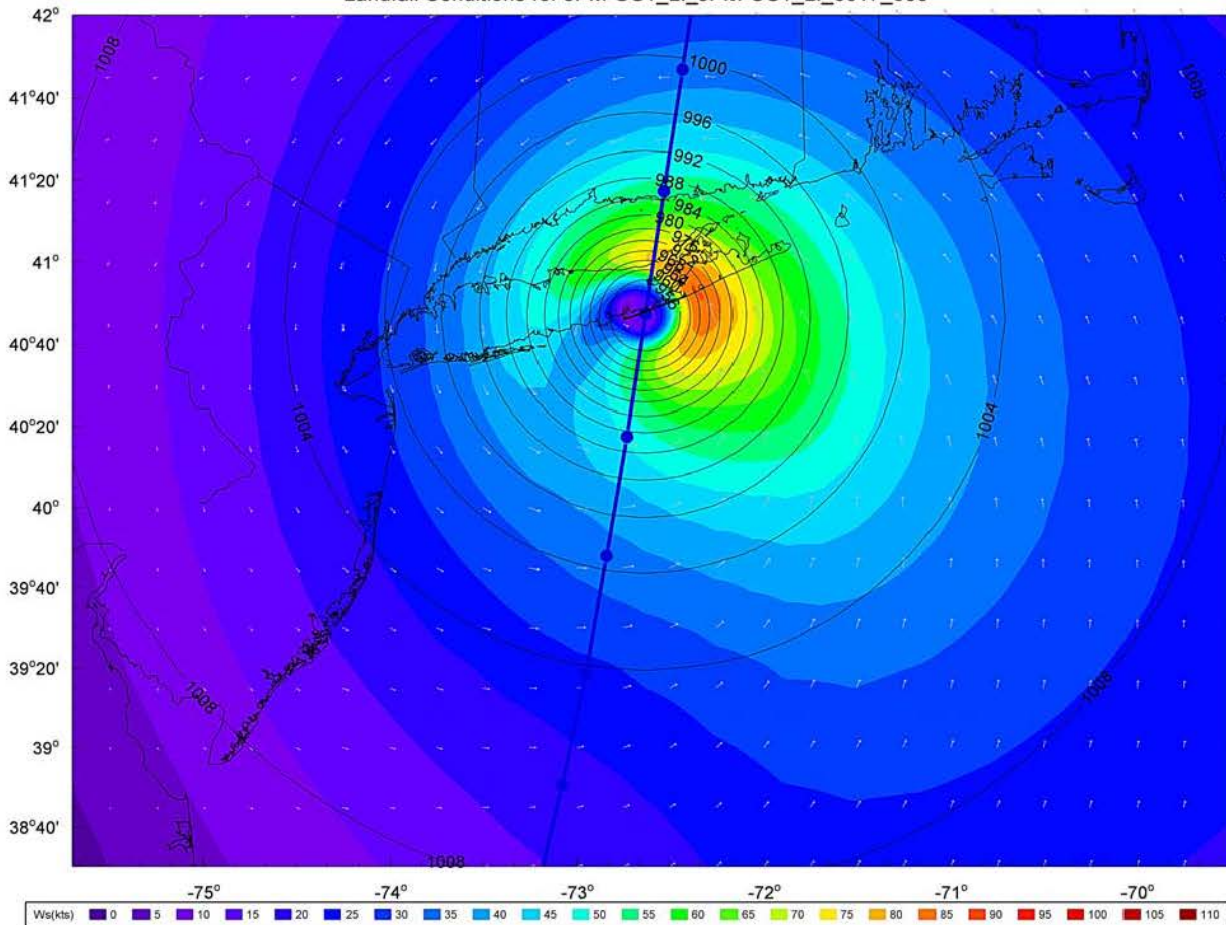


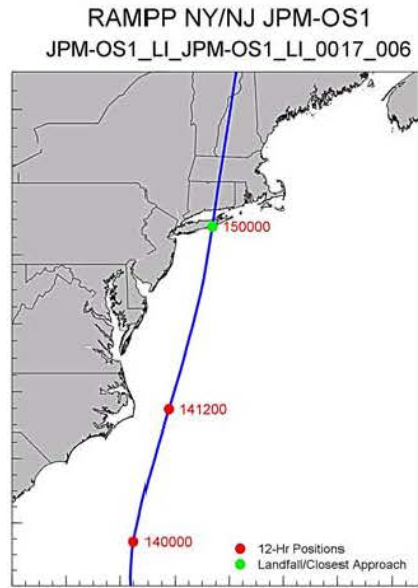
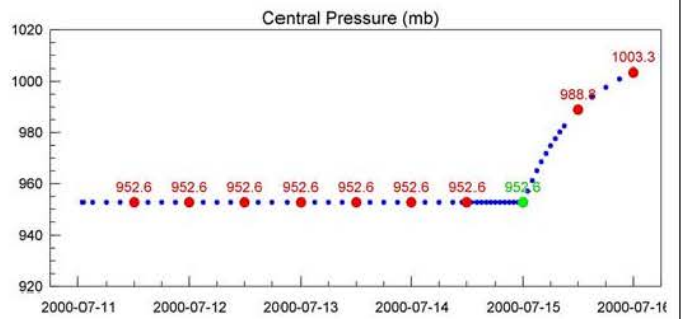
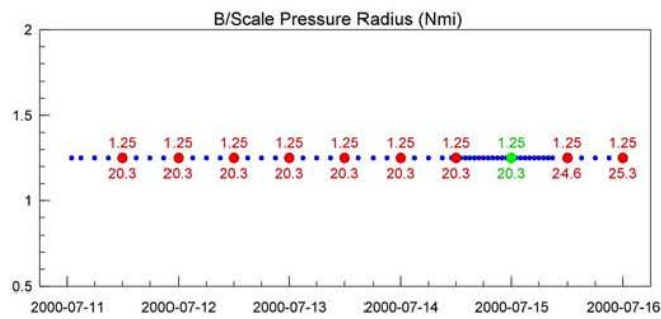
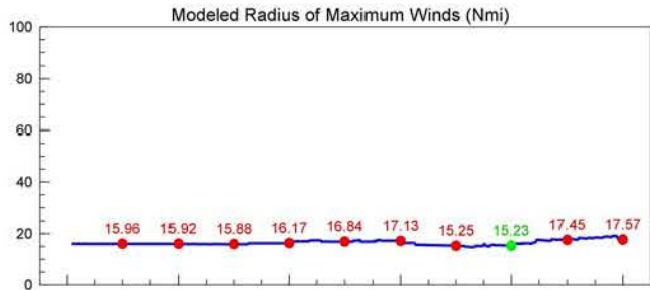
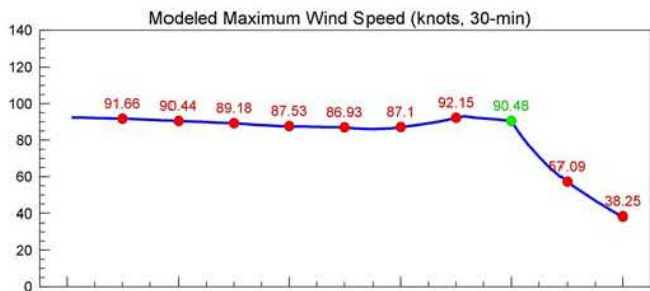
oceanweather inc. Plotted on 08/07/36 2011-04-22 from file T:\RAMPPUPM-OS1\PortTSUM.draw

RAMPP NY/NJ JPM-OS1 JPM-OS1_LI_JPM-OS1_LI_0017_005



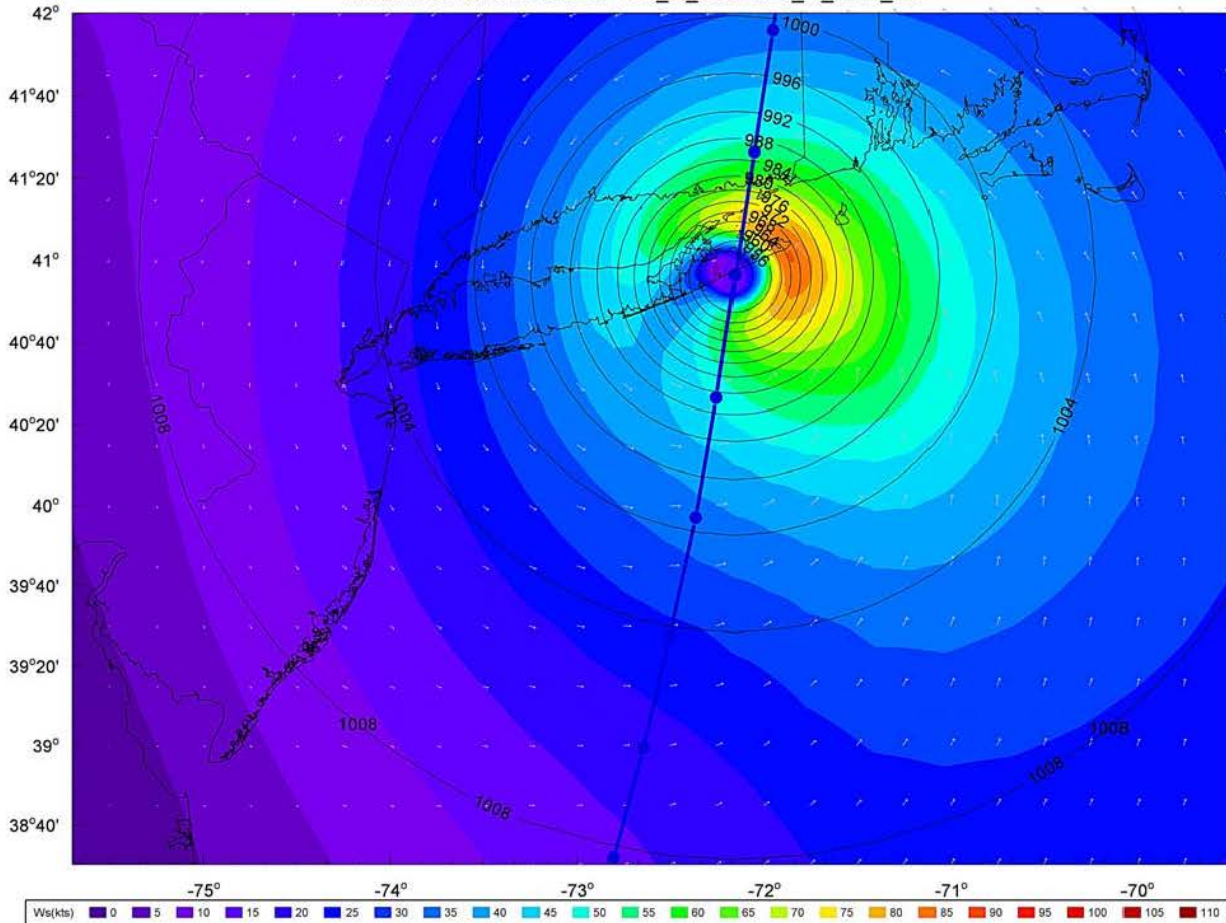
RAMPP NY/NJ JPM-OS1 Landfall Conditions for JPM-OS1_LI_JPM-OS1_LI_0017_006

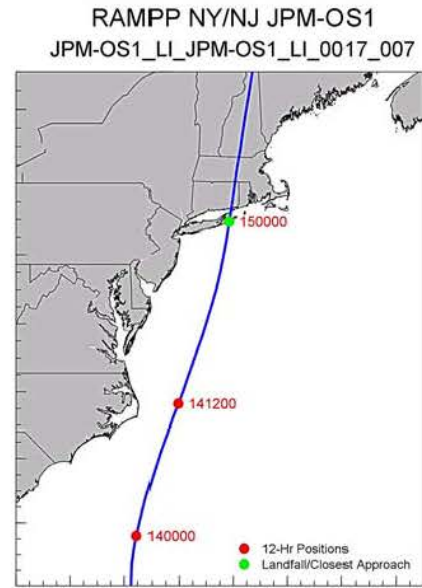
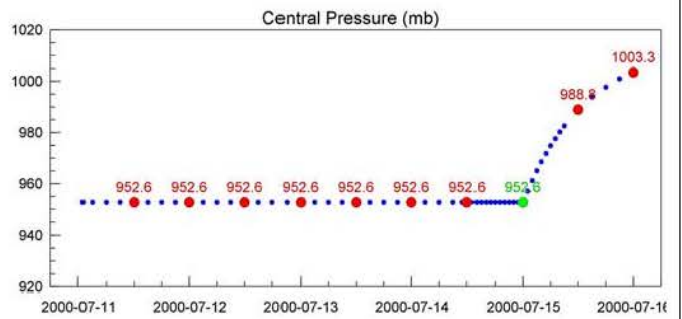
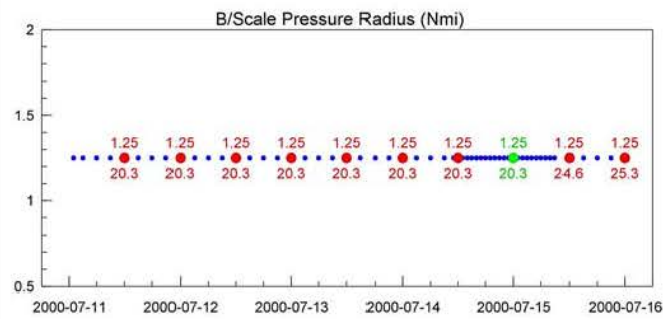
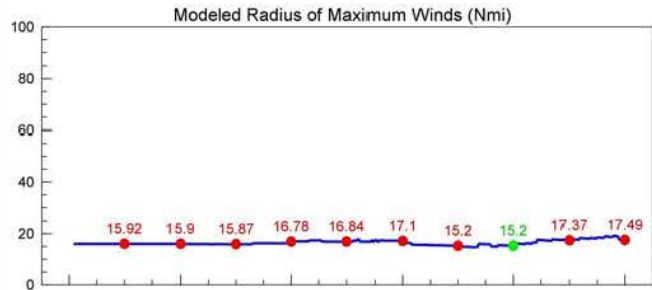
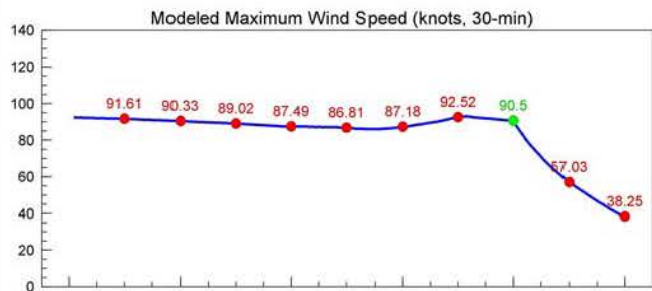




oceanweather inc. Plotted on 08/07/49 2011-04-22 from file T:\RAMPP\JPM-OS1\PortTSUM.draw

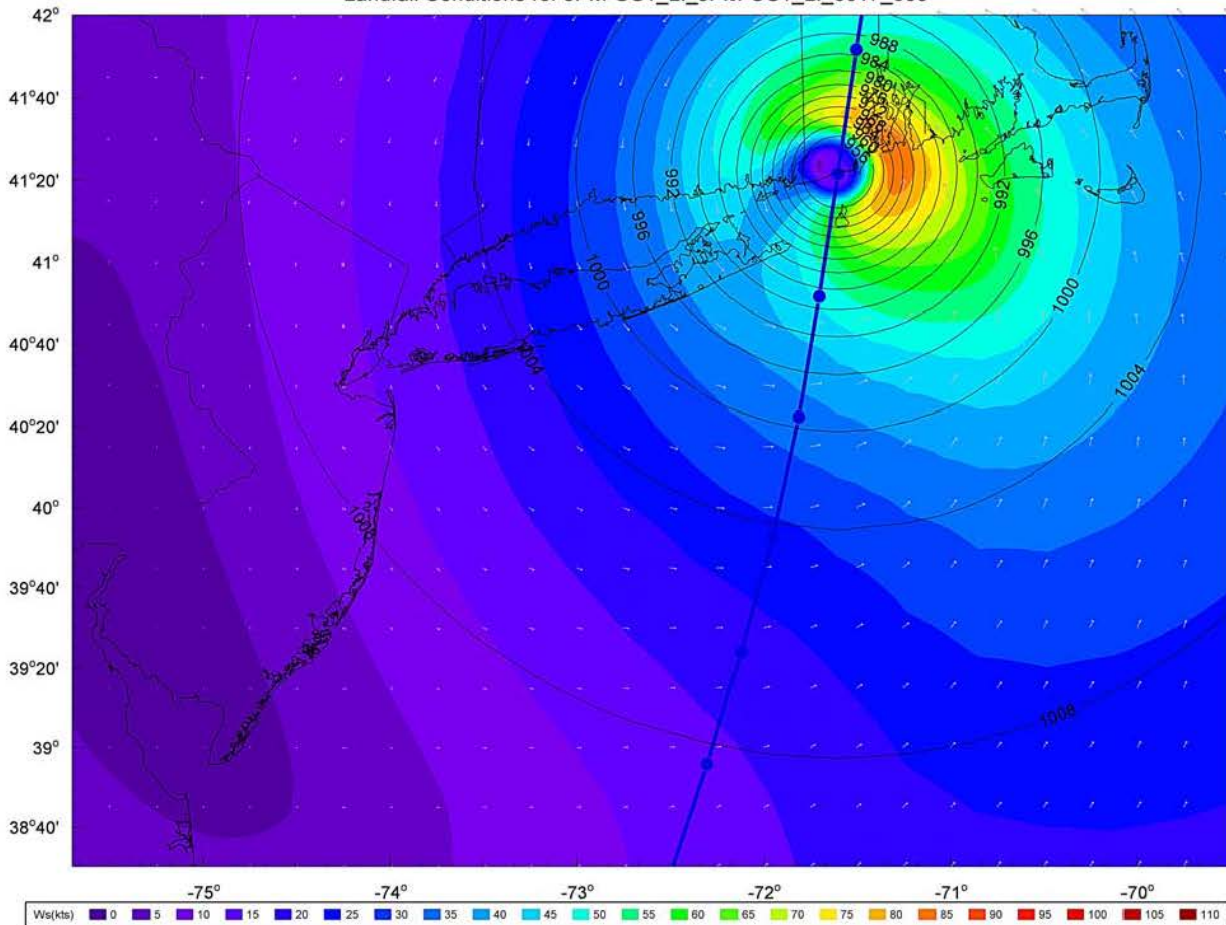
RAMPP NY/NJ JPM-OS1 Landfall Conditions for JPM-OS1_LI_JPM-OS1_LI_0017_007

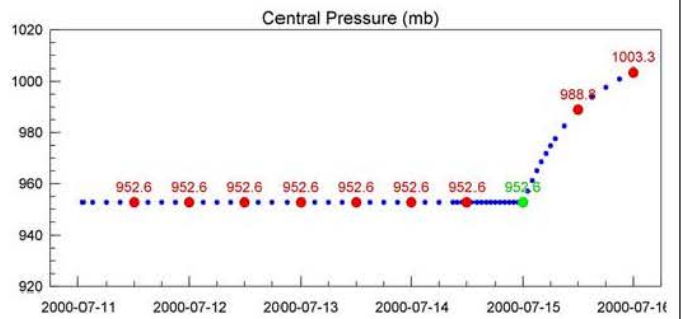
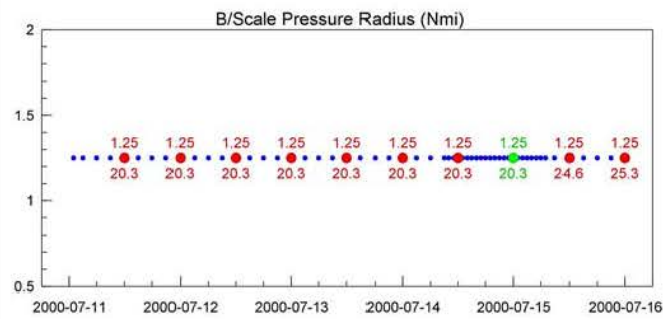
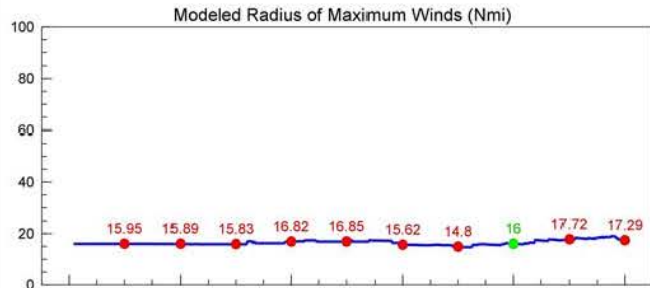
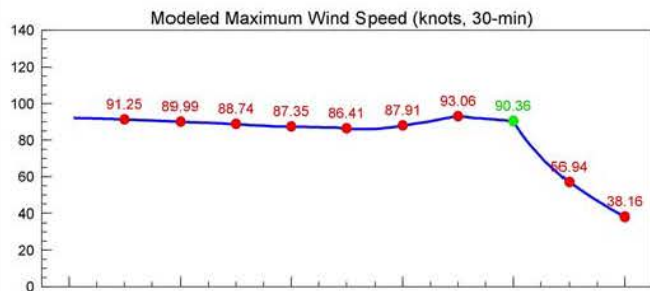




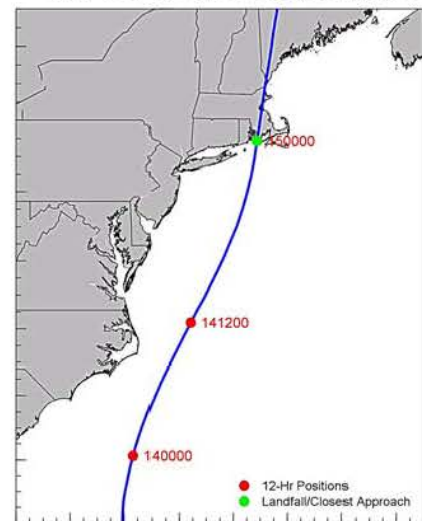
oceanweather inc. Plotted on 08/08/00 20:11-04:22 from file T:\RAMPP\JPM-OS1\PortTSUM.draw

RAMPP NY/NJ JPM-OS1 Landfall Conditions for JPM-OS1_LI_JPM-OS1_LI_0017_008



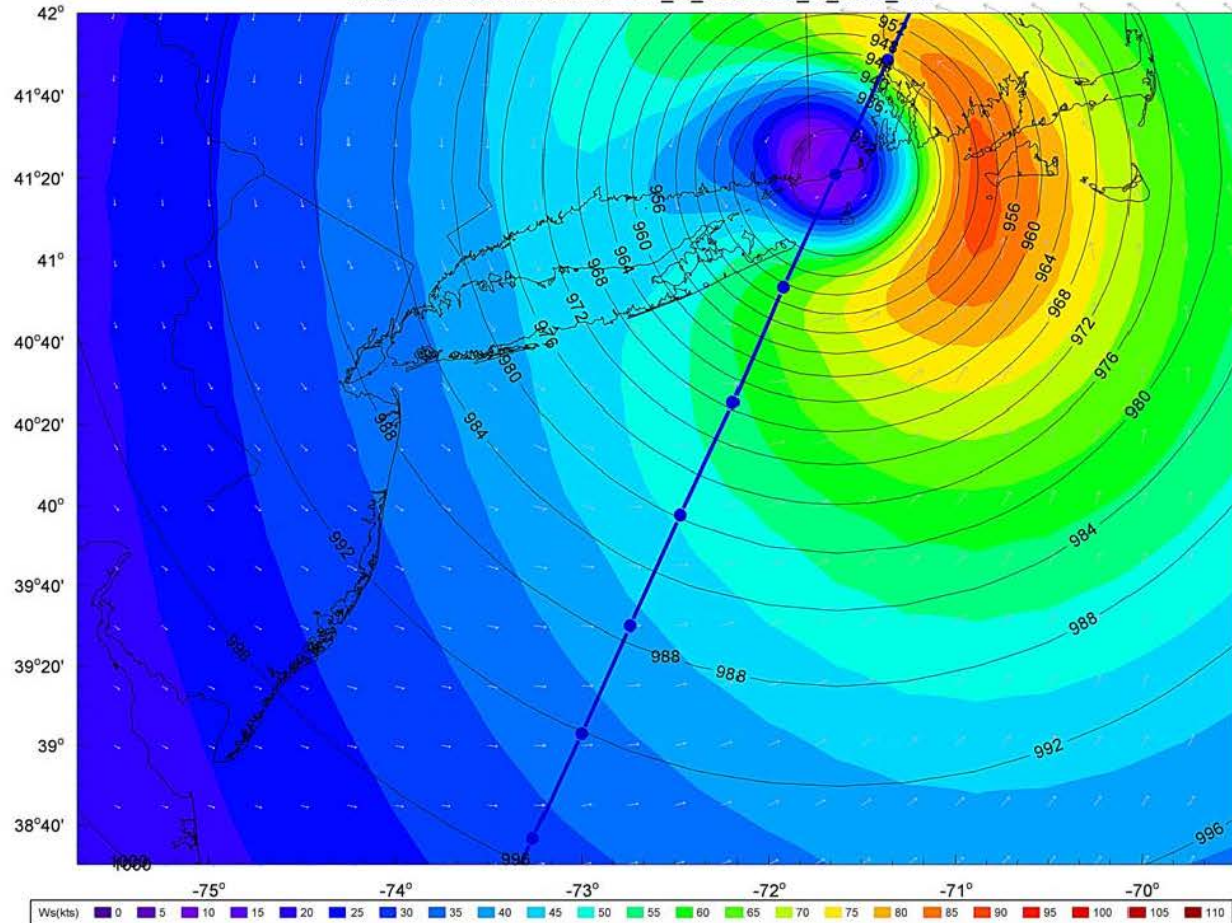


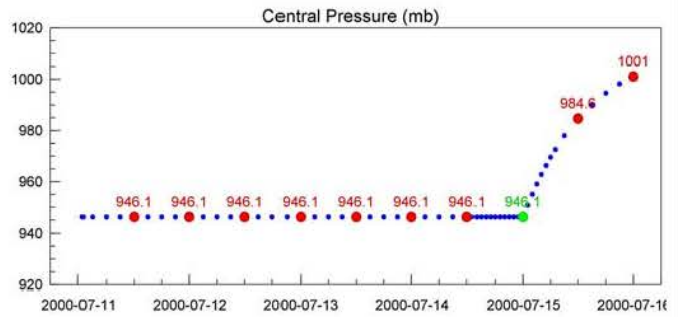
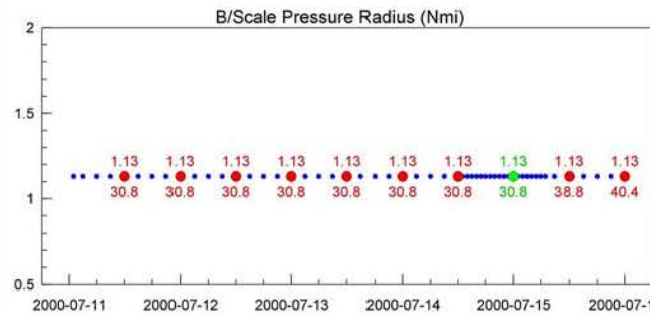
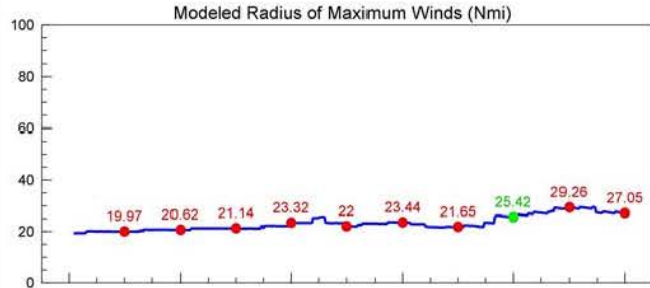
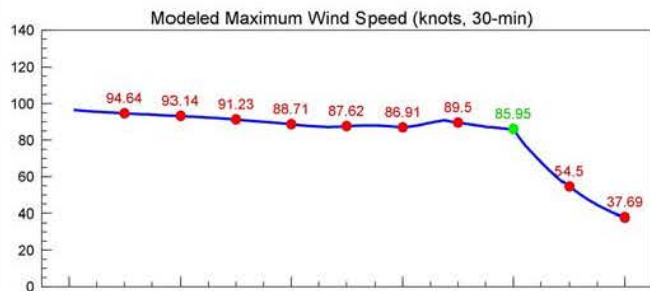
RAMPP NY/NJ JPM-OS1
JPM-OS1_LI_JPM-OS1_LI_0017_009



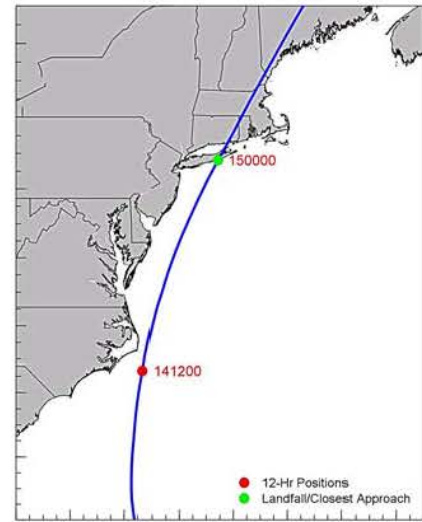
oceanweather inc. Plotted on 08/08/23 2011-04-22 from file T:\RAMPP\JPM-OS1\PortTSUM.draw

RAMPP NY/NJ JPM-OS1
Landfall Conditions for JPM-OS1_LI_JPM-OS1_LI_0018_005



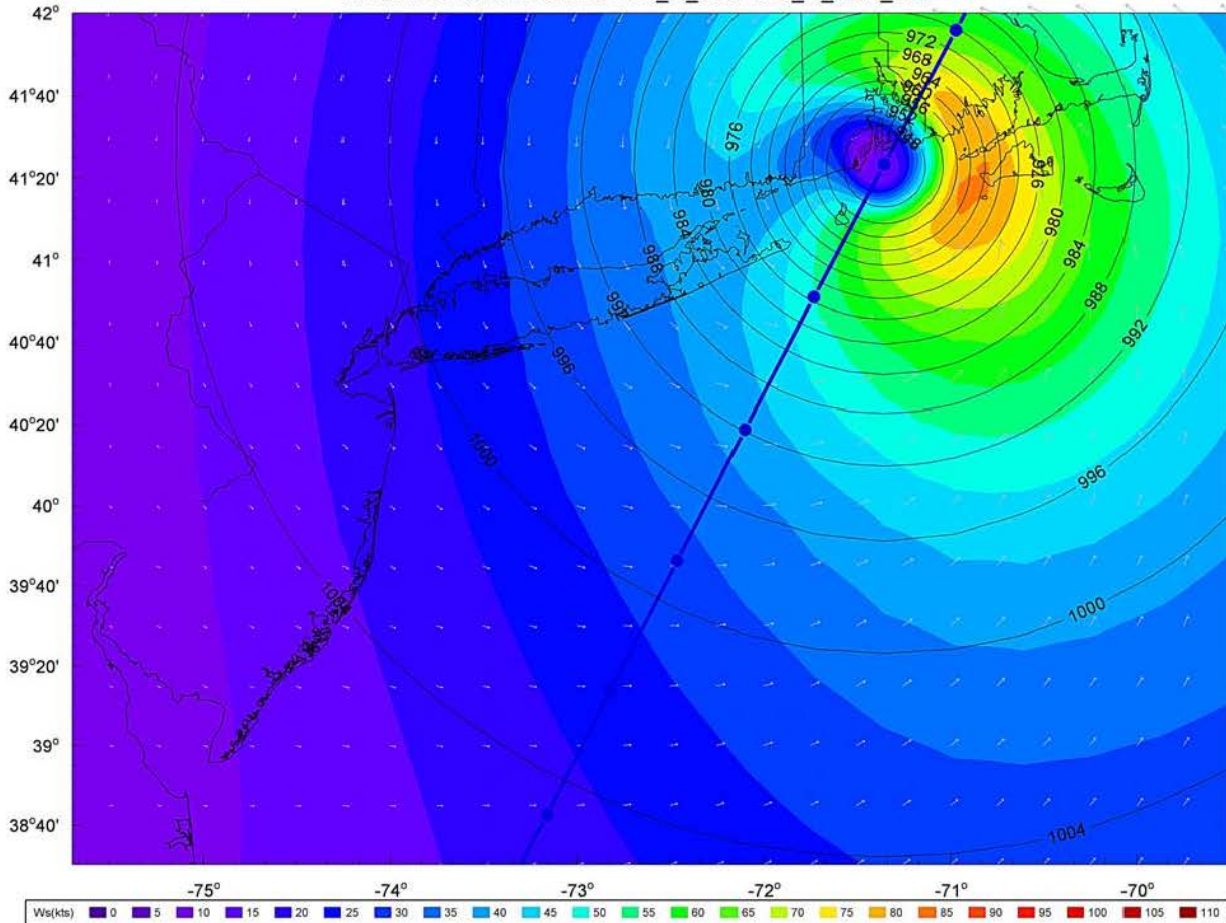


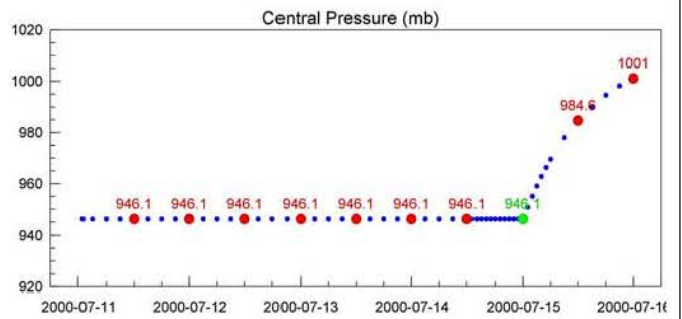
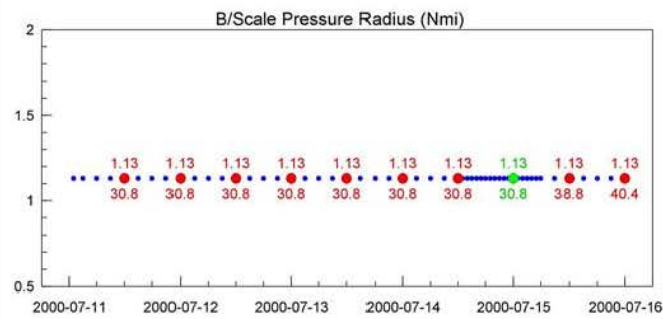
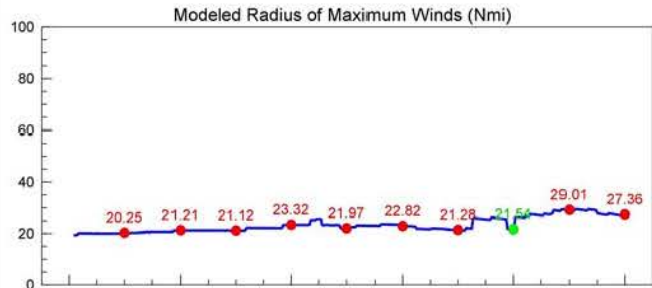
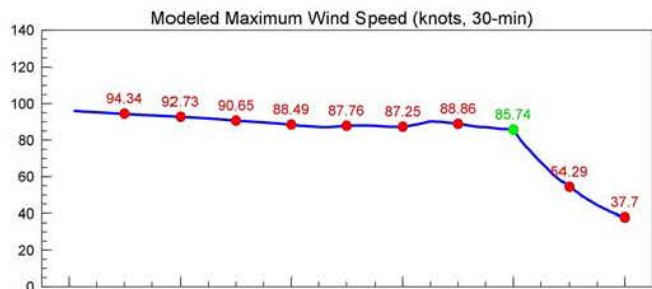
RAMPP NY/NJ JPM-OS1
JPM-OS1_LI_JPM-OS1_LI_0019_005



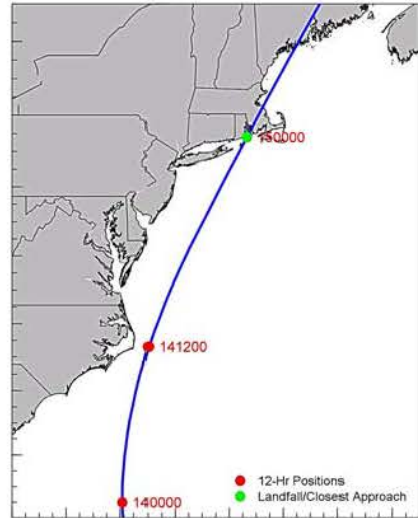
oceanweather inc. Plotted on 08/08/05 20:11:04:22 from file T:\RAMPP\JPM-OS1\PortTSUM.draw

RAMPP NY/NJ JPM-OS1
Landfall Conditions for JPM-OS1_LI_JPM-OS1_LI_0019_006



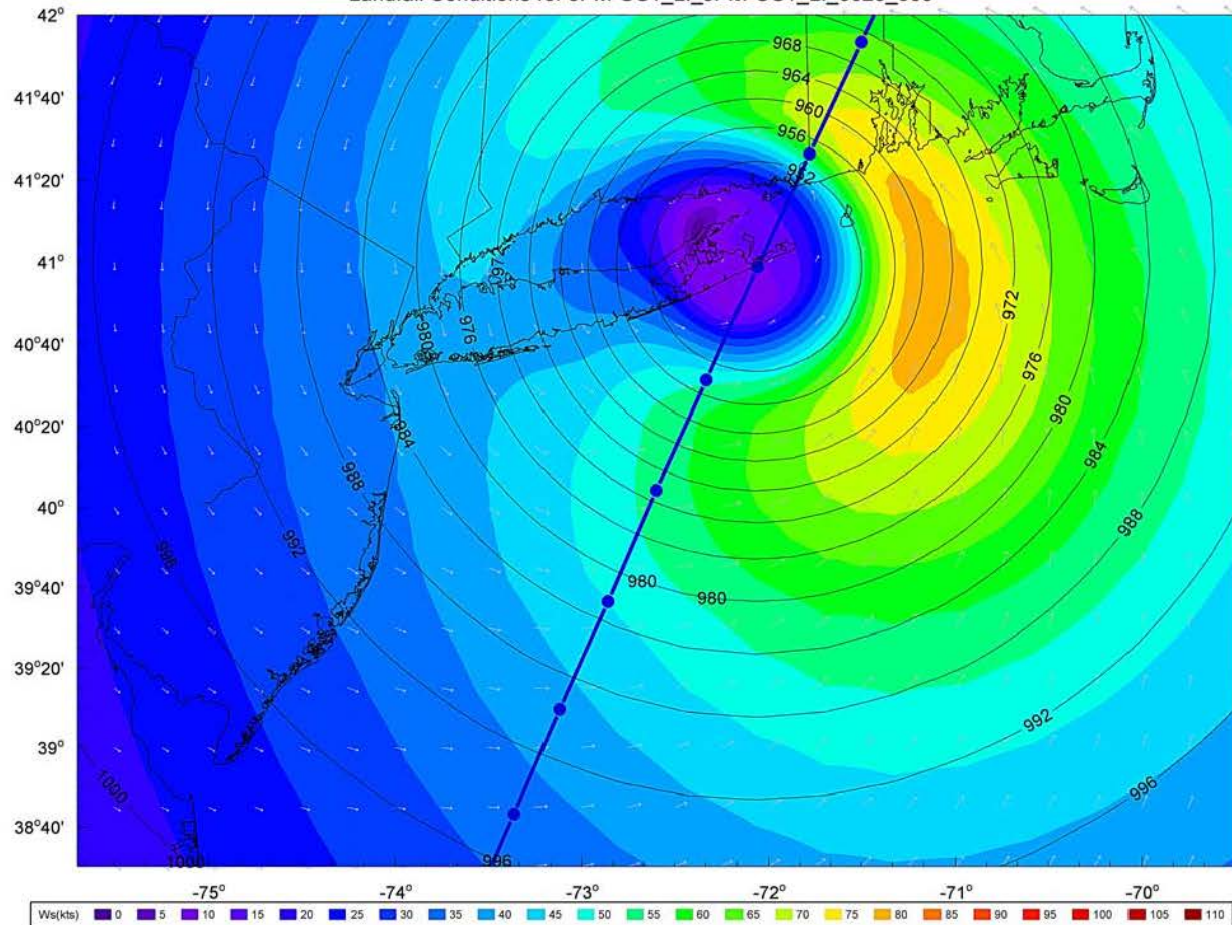


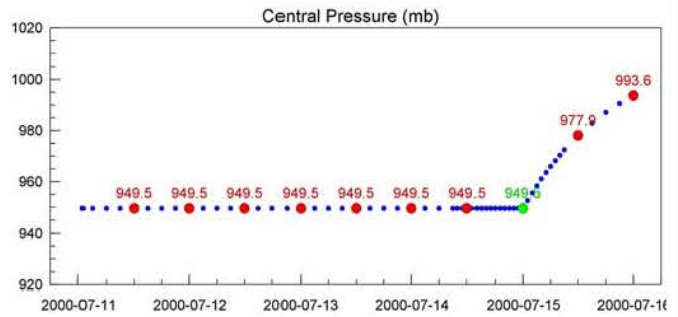
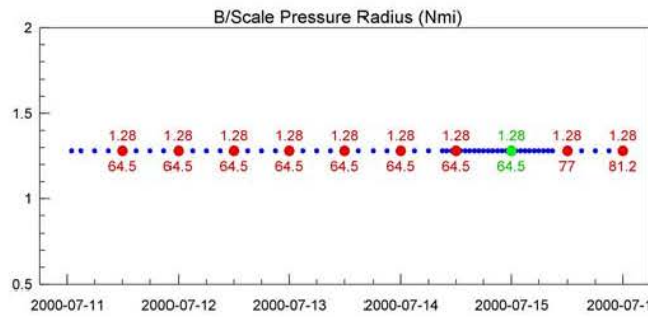
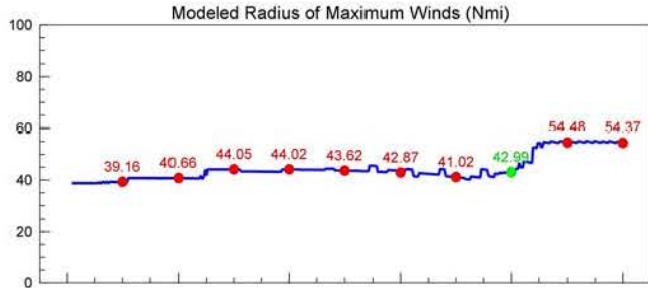
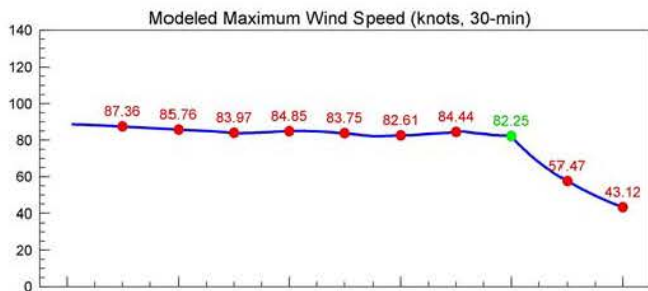
RAMPP NY/NJ JPM-OS1
JPM-OS1_LI_JPM-OS1_LI_0019_006



oceanweather inc.
Plotted on 08/08/07 2011-04-22 from file T:\RAMPP\JPM-OS1\PortTSUM.draw

RAMPP NY/NJ JPM-OS1
Landfall Conditions for JPM-OS1_LI_JPM-OS1_LI_0020_005



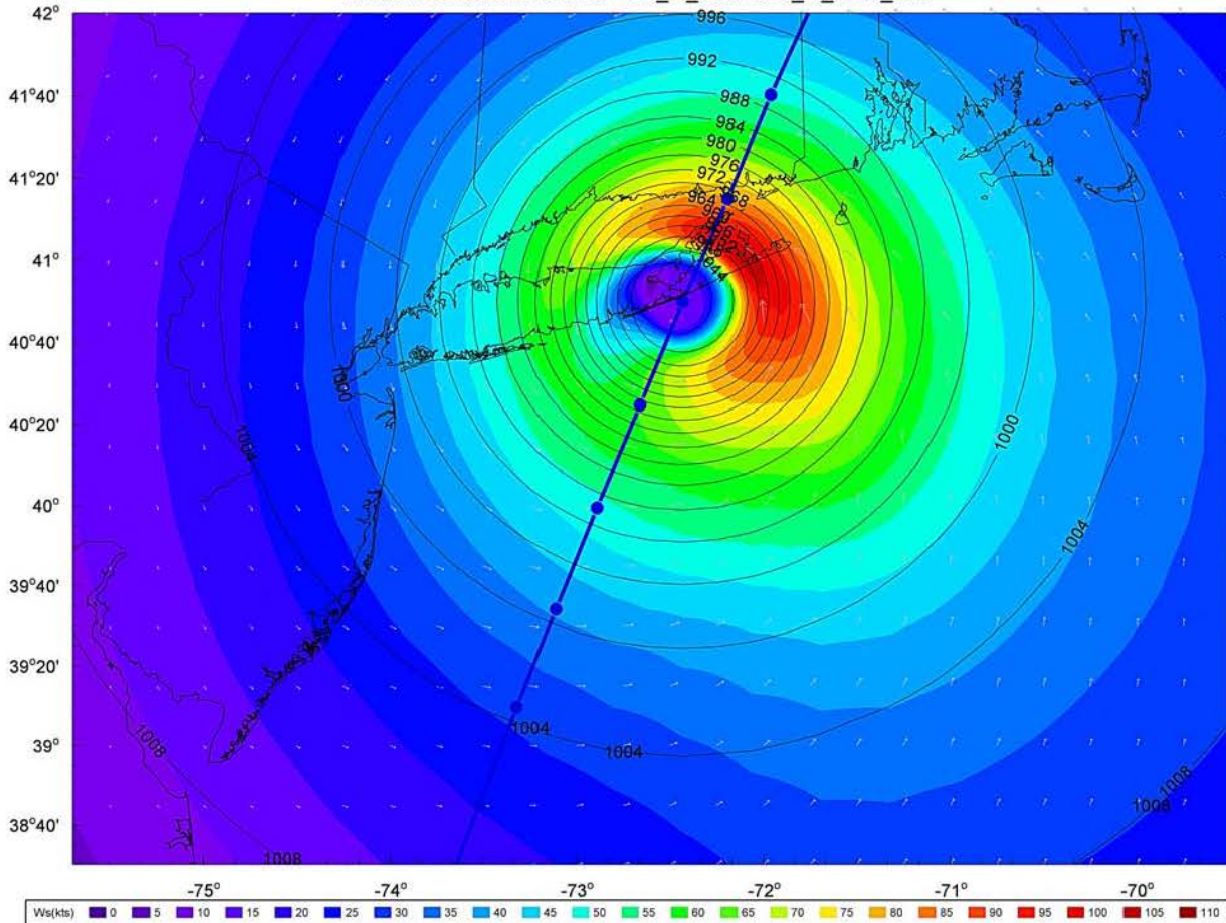


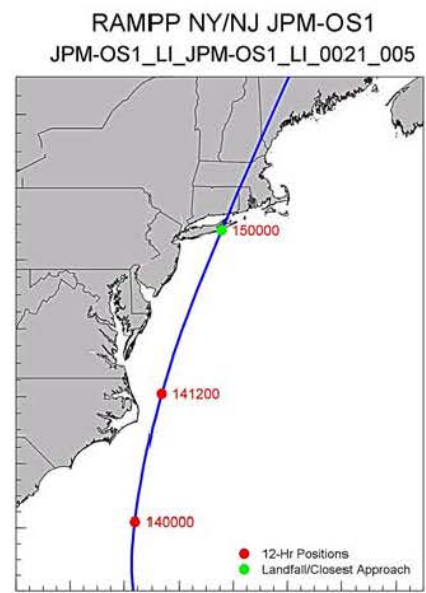
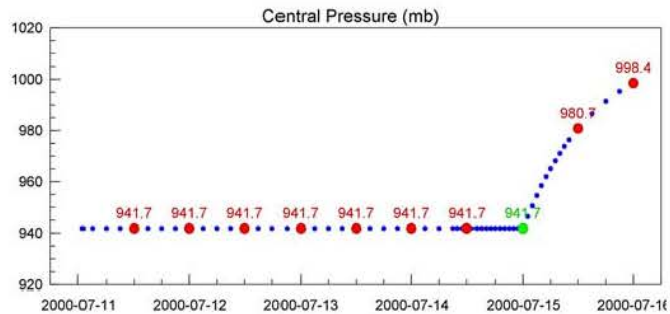
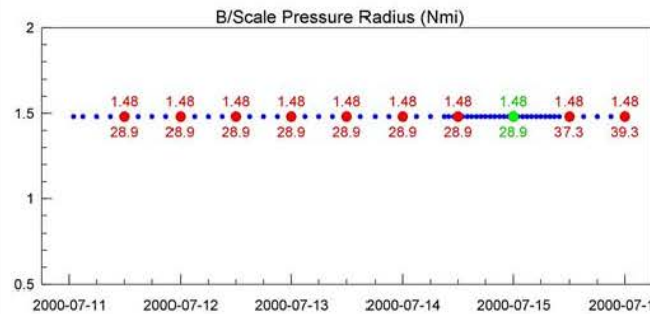
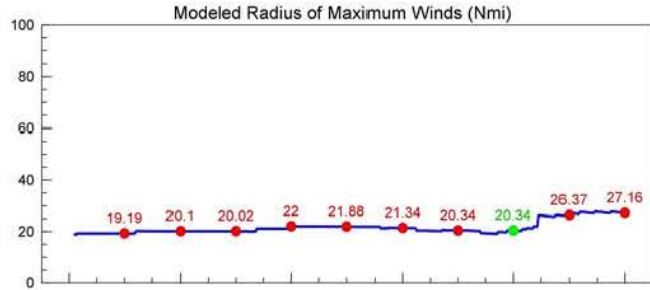
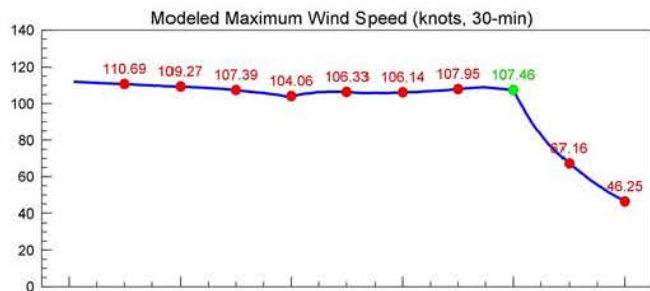
RAMPP NY/NJ JPM-OS1
JPM-OS1_LI_JPM-OS1_LI_0020_005



oceanweather inc. Plotted on 08/09/08 2011-04-22 from file T:\RAMPP\JPM-OS1\PortTSUM.draw

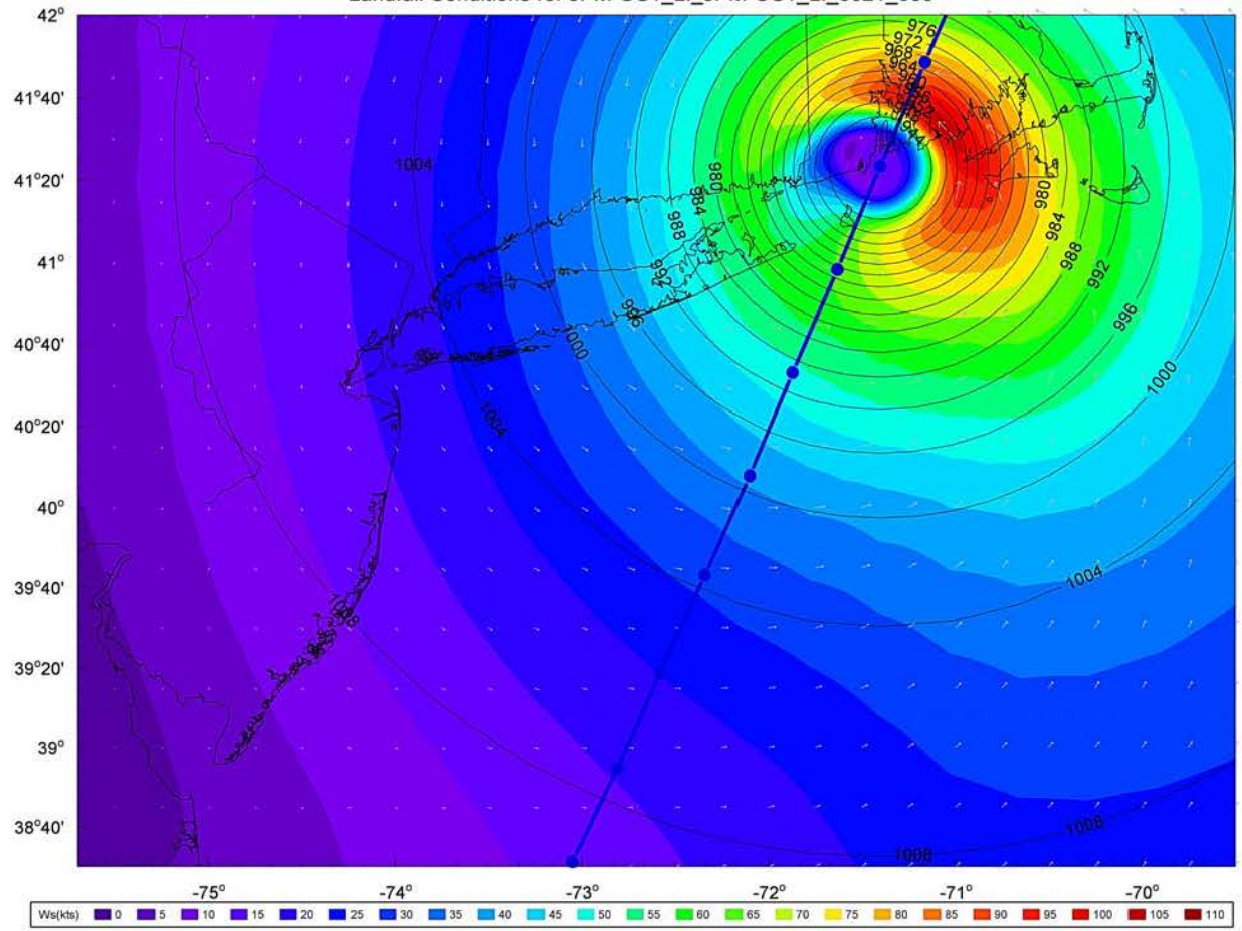
RAMPP NY/NJ JPM-OS1
Landfall Conditions for JPM-OS1_LI_JPM-OS1_LI_0021_005

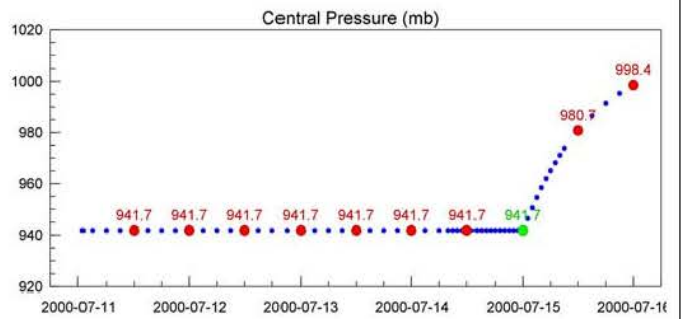
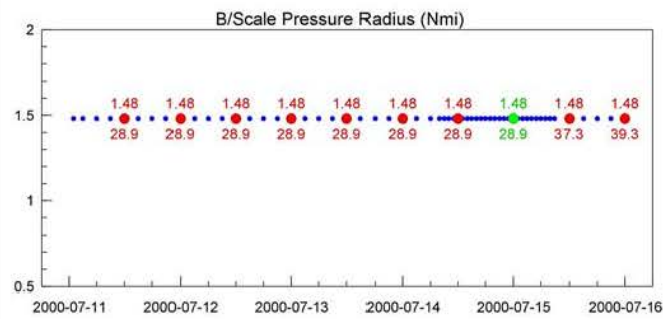
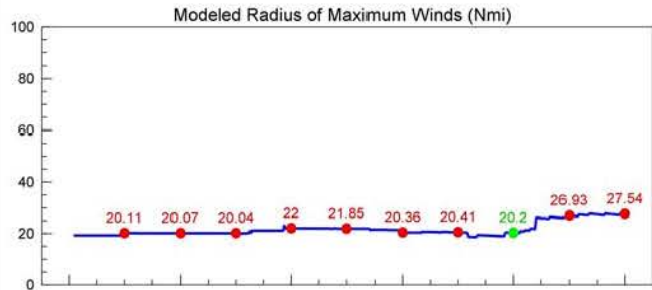
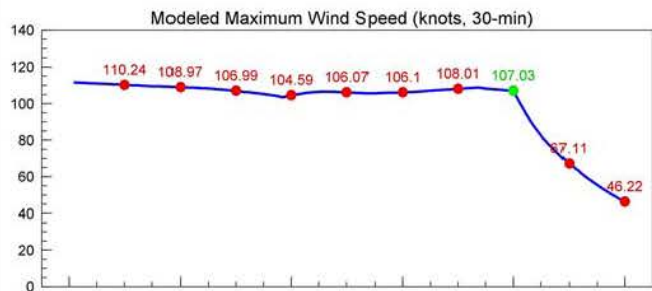




oceanweather inc. Plotted on 08/09/20 2011-04-22 from file T:\RAMPP\JPM-OS1\PortTSUM.draw

RAMPP NY/NJ JPM-OS1 Landfall Conditions for JPM-OS1_LI_JPM-OS1_LI_0021_006

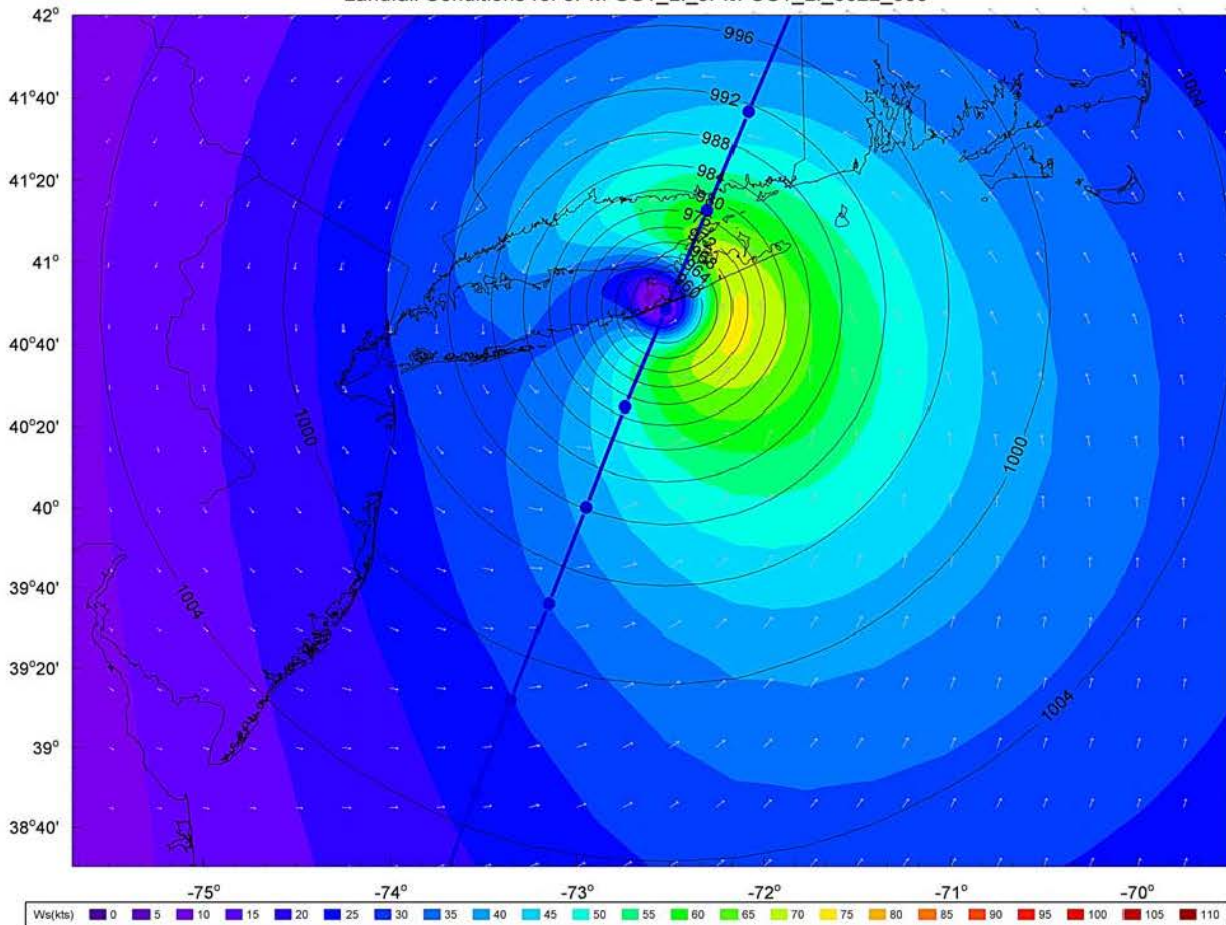


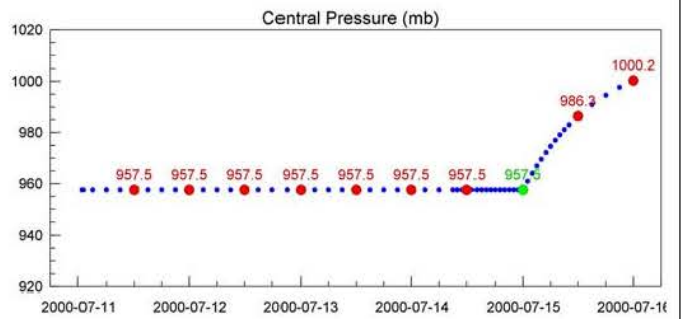
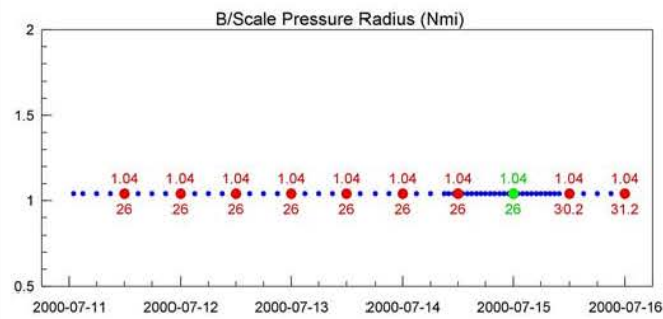
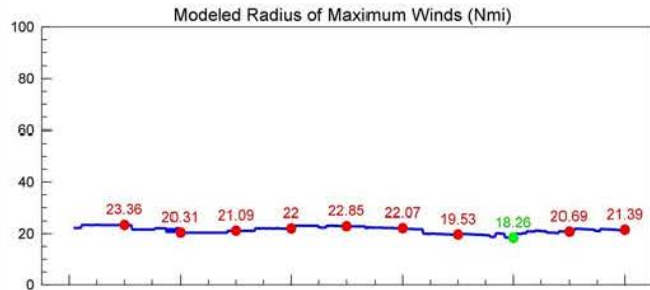
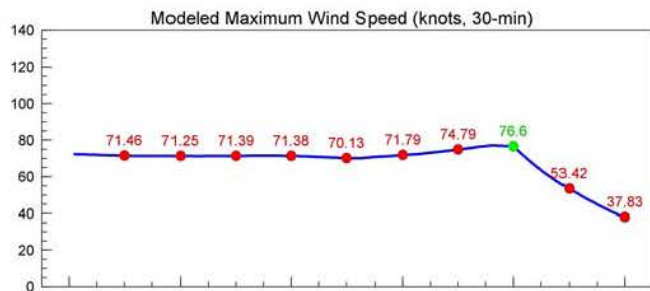


oceanweather inc. Plotted on 08/09/31 2011-04-22 from file T:\RAMPP\JPM-OS1\PortTSUM.draw

RAMPP NY/NJ JPM-OS1

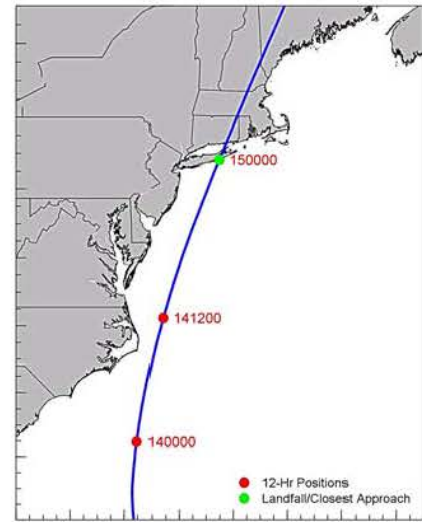
Landfall Conditions for JPM-OS1_LI_JPM-OS1_LI_0022_005





RAMPP NY/NJ JPM-OS1

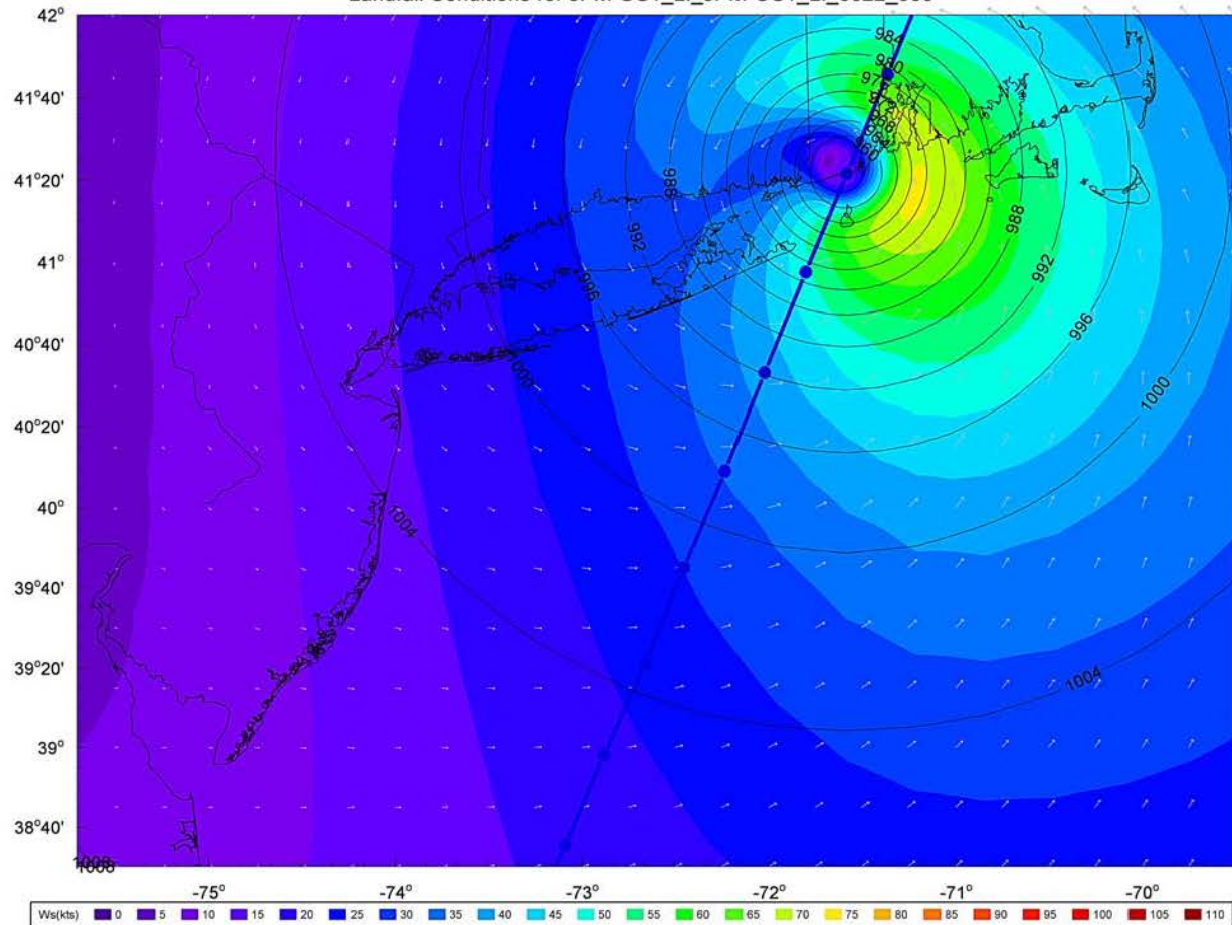
JPM-OS1_LI_JPM-OS1_LI_0022_005

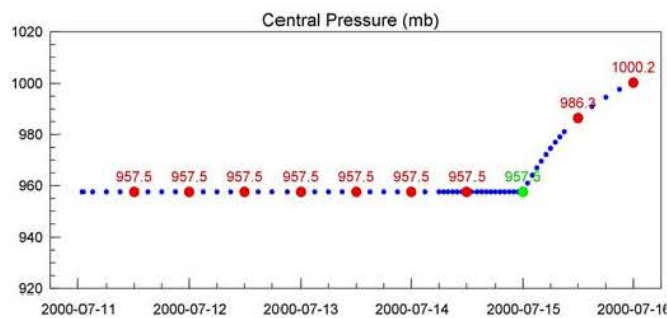
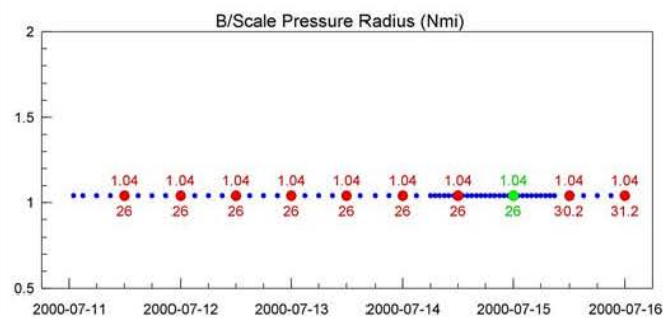
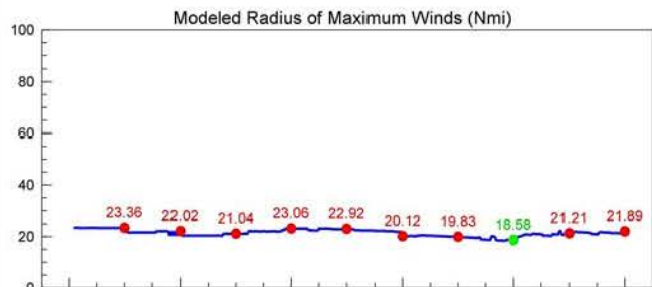
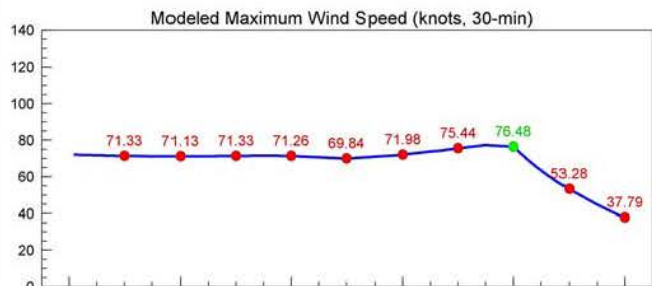


oceanweather inc. Plotted on 08/09/43 2011-04-22 from file T:\RAMPP\JPM-OS1\PortTSUM.draw

RAMPP NY/NJ JPM-OS1

Landfall Conditions for JPM-OS1_LI_JPM-OS1_LI_0022_006



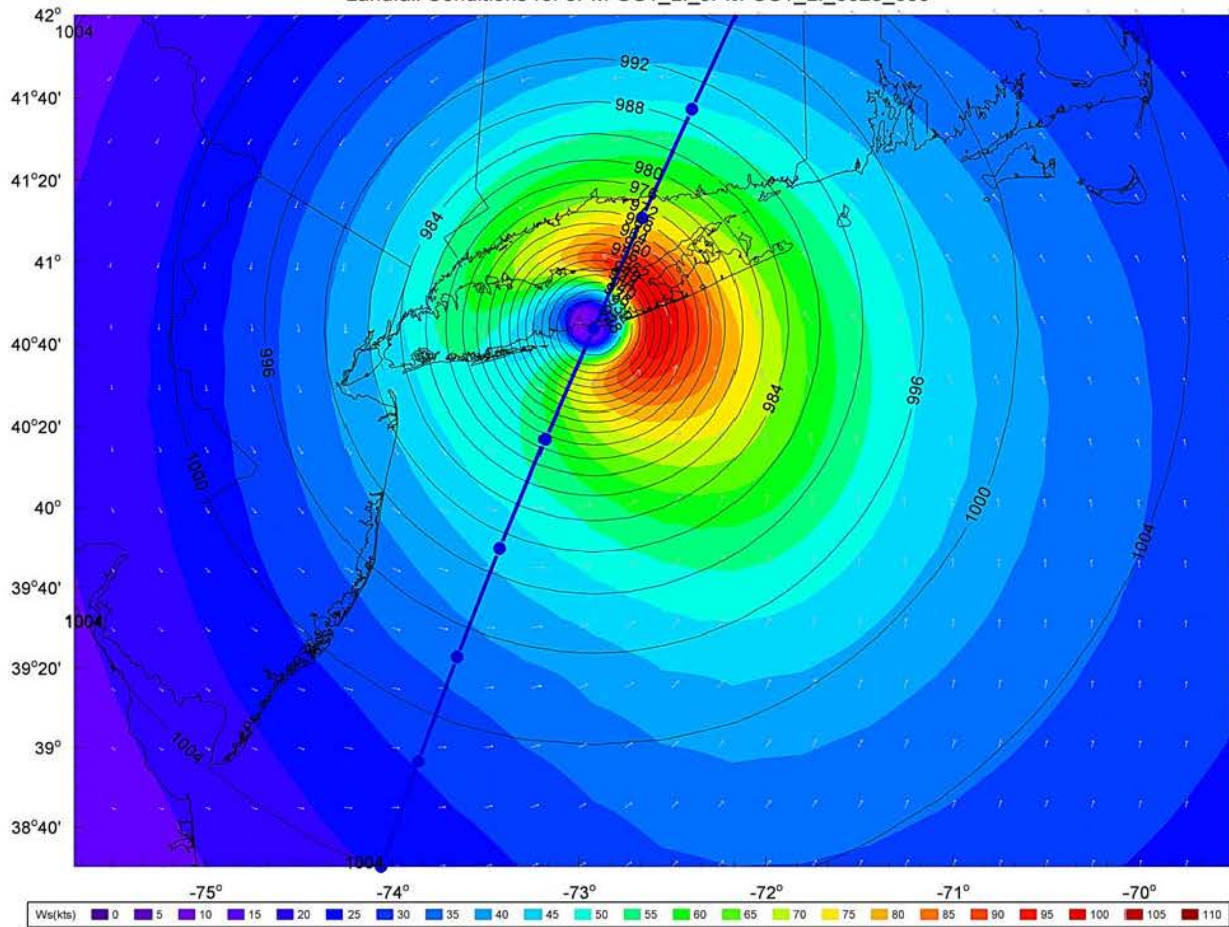


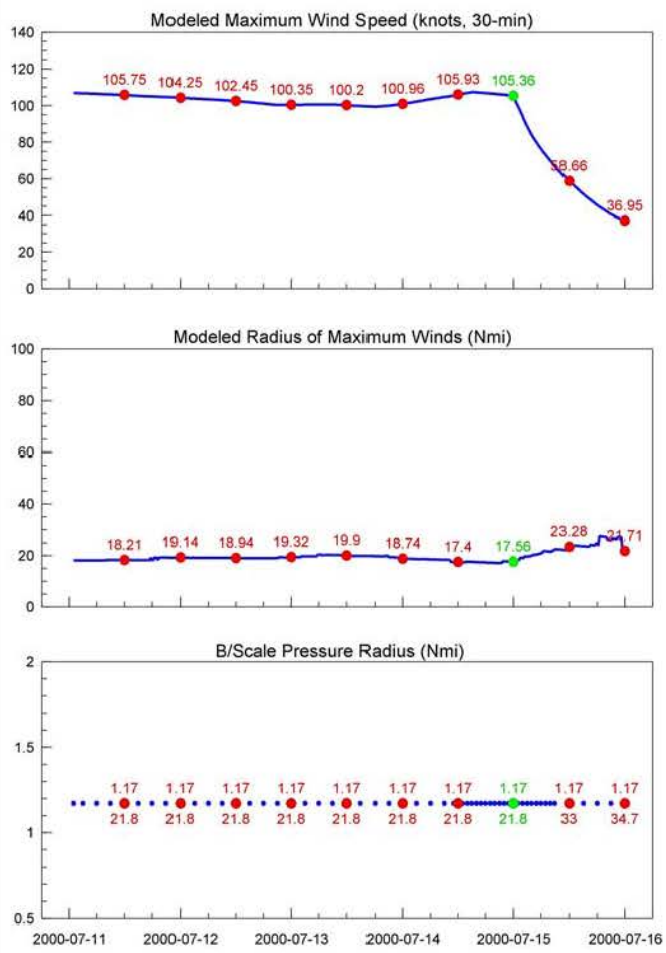
RAMPP NY/NJ JPM-OS1
JPM-OS1_LI_JPM-OS1_LI_0022_006



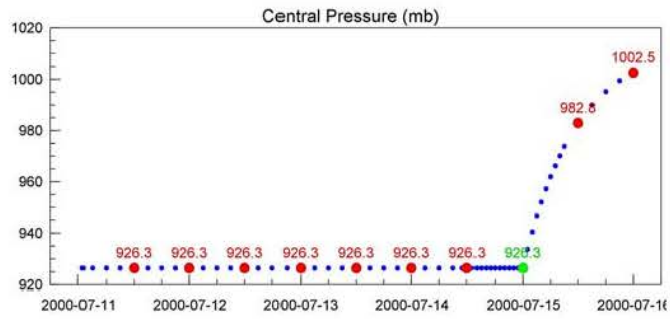
oceanweather inc. Plotted on 08/09/54 2011-04-22 from file T:\RAMPP\JPM-OS1\PortTSUM.draw

RAMPP NY/NJ JPM-OS1
Landfall Conditions for JPM-OS1_LI_JPM-OS1_LI_0023_005



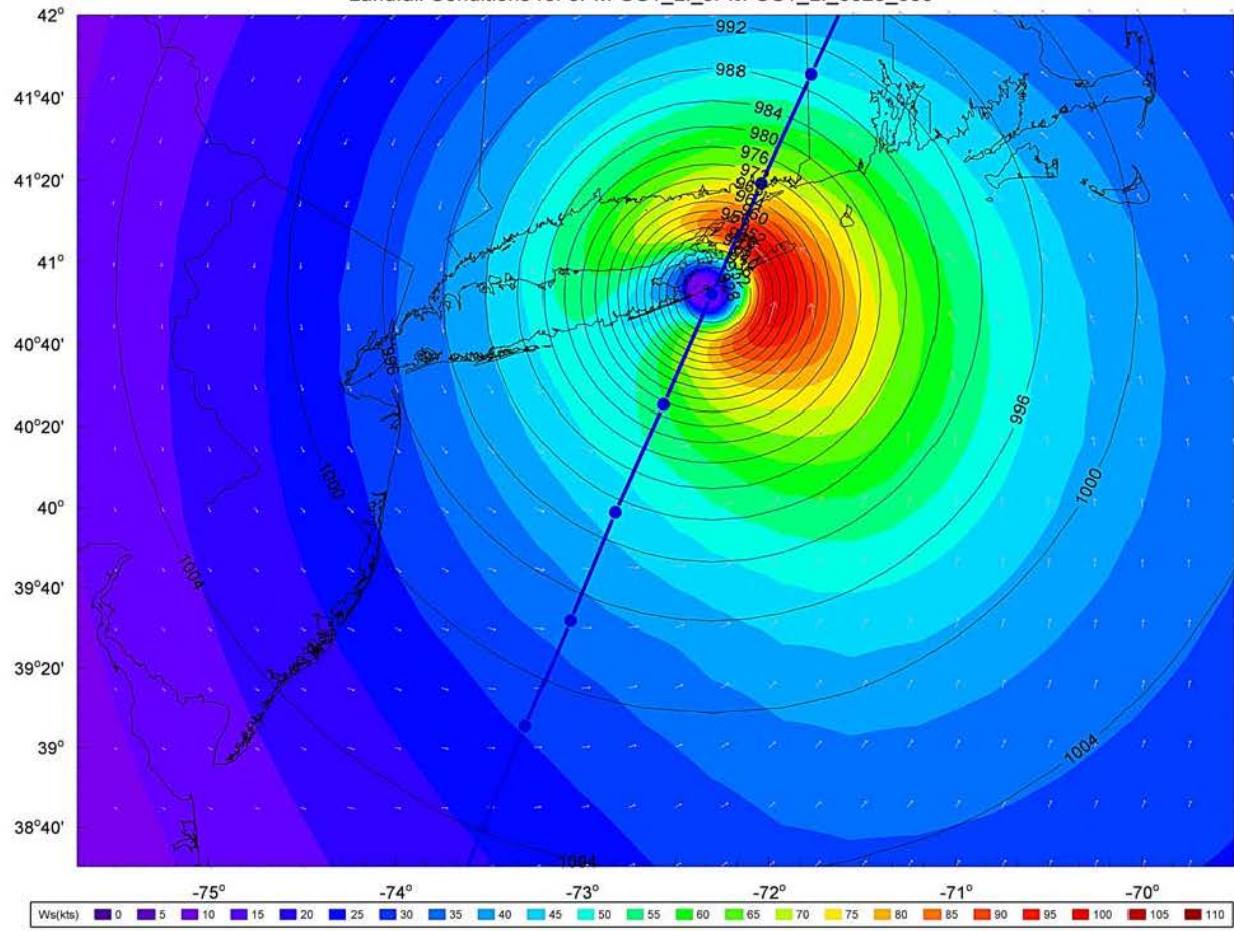


RAMPP NY/NJ JPM-OS1
JPM-OS1_LI_JPM-OS1_LI_0023_005

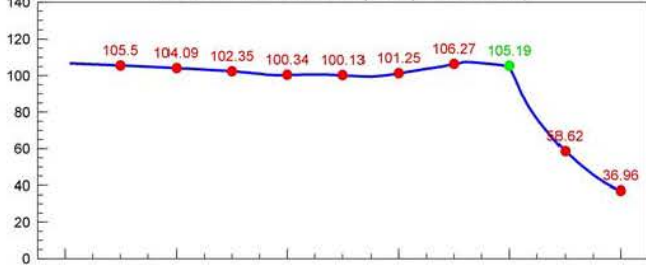


oceanweather inc. Plotted on 08/10/05 20:11-04:22 from file T:\RAMPP\JPM-OS1\PortTSUM.draw

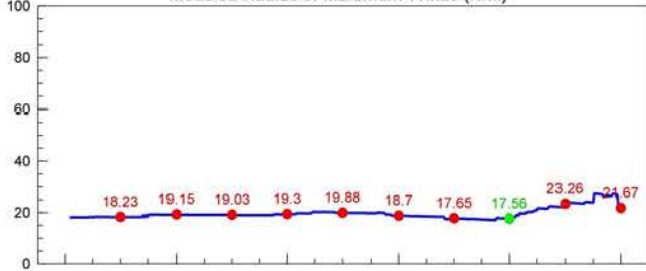
RAMPP NY/NJ JPM-OS1
Landfall Conditions for JPM-OS1_LI_JPM-OS1_LI_0023_006



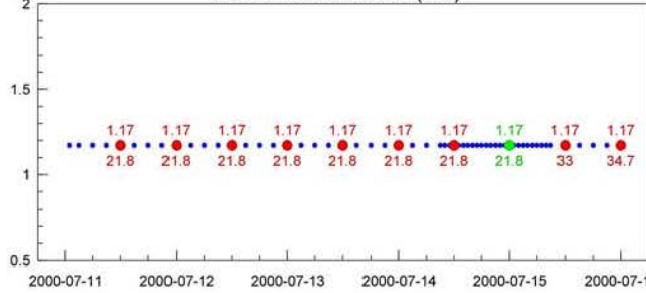
Modeled Maximum Wind Speed (knots, 30-min)



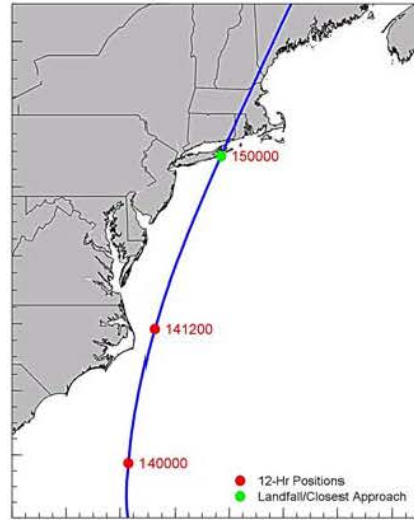
Modeled Radius of Maximum Winds (Nmi)



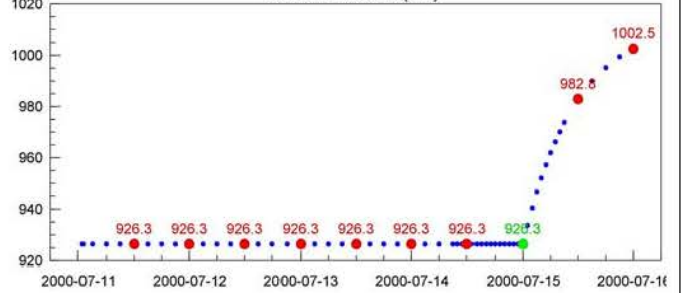
B/Scale Pressure Radius (Nmi)



RAMPP NY/NJ JPM-OS1
JPM-OS1_LI_JPM-OS1_LI_0023_006



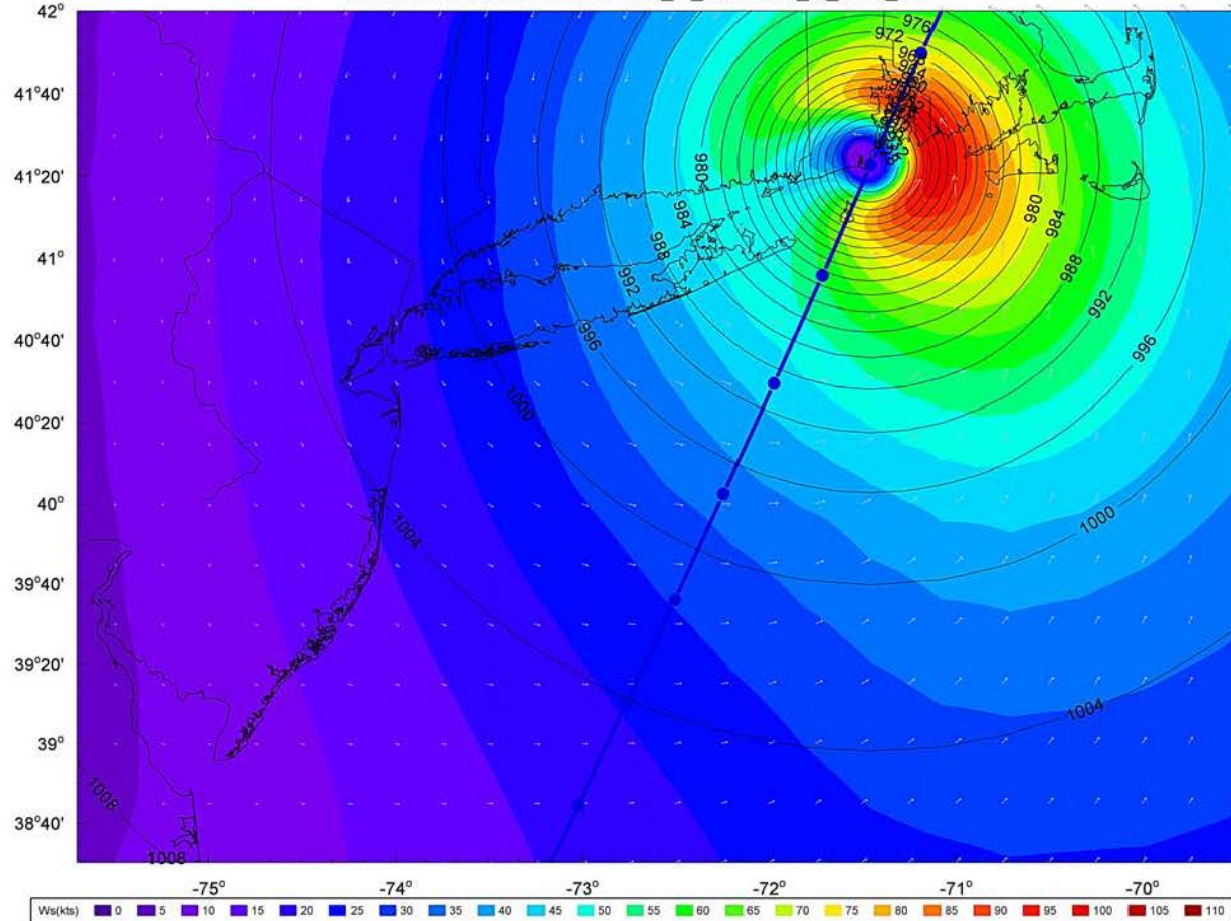
Central Pressure (mb)

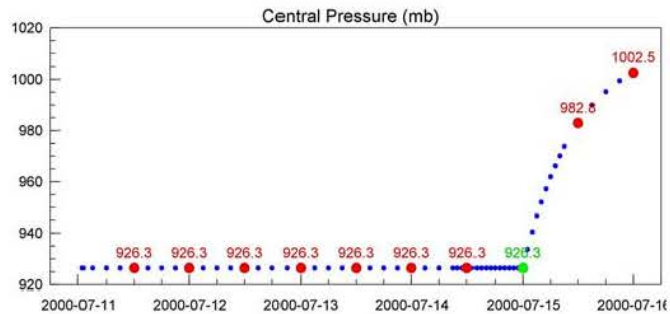
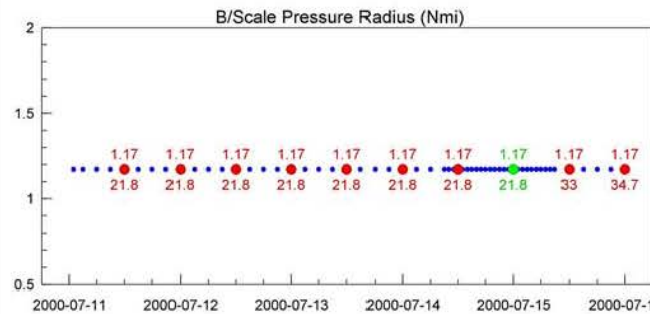
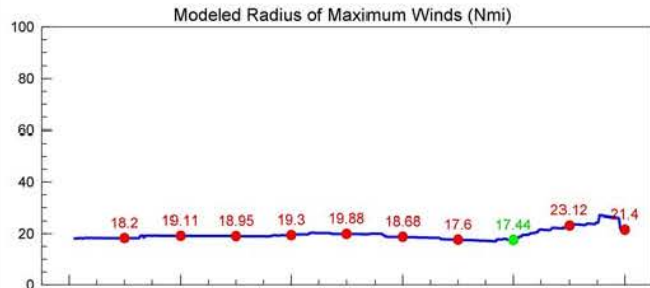
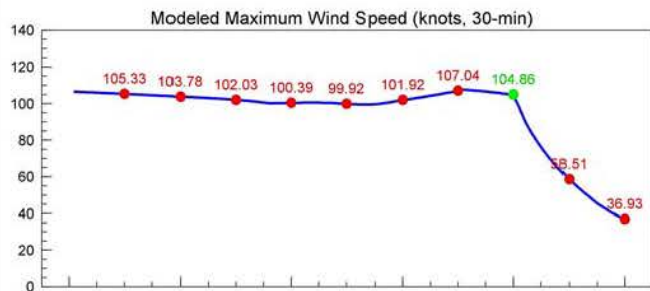


oceanweather inc.

Plotted on 08/10/17 20:11-04:22 from file T:\RAMPPUPM-OS1\PortSUM.draw

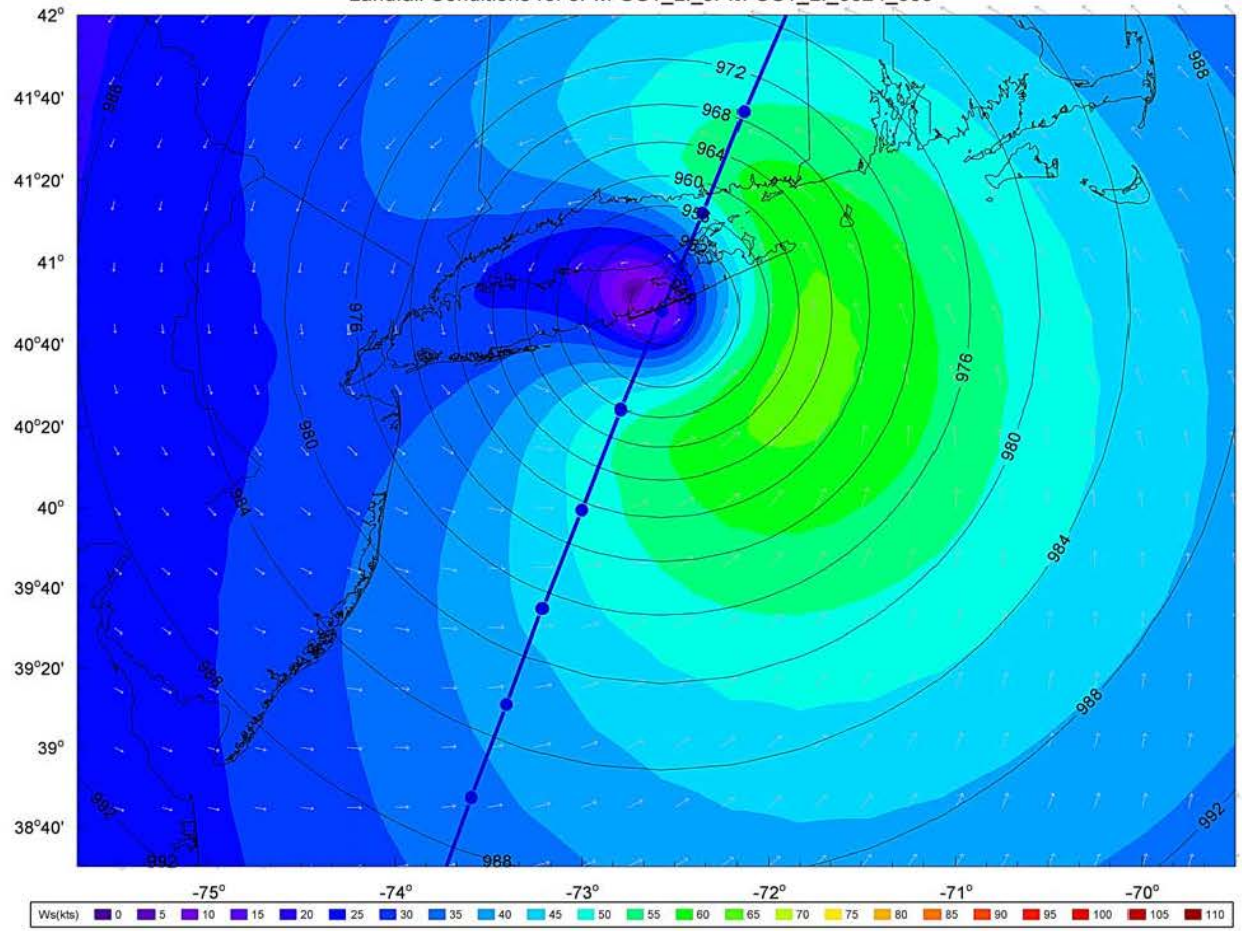
RAMPP NY/NJ JPM-OS1
Landfall Conditions for JPM-OS1_LI_JPM-OS1_LI_0023_007

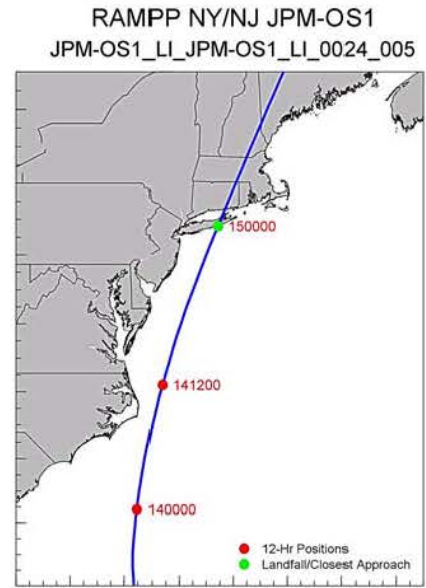
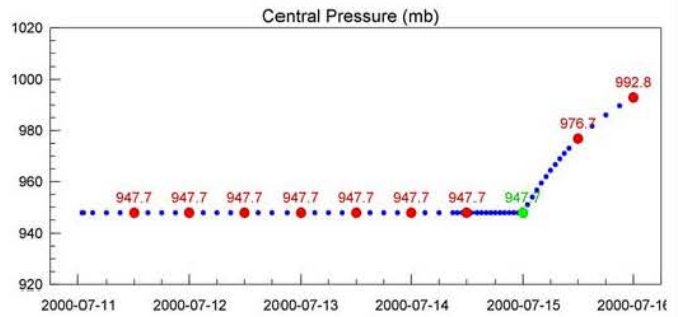
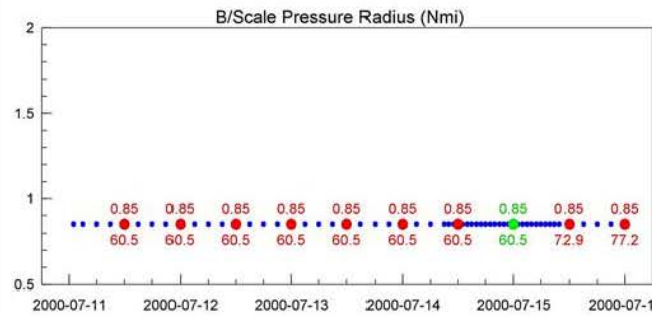
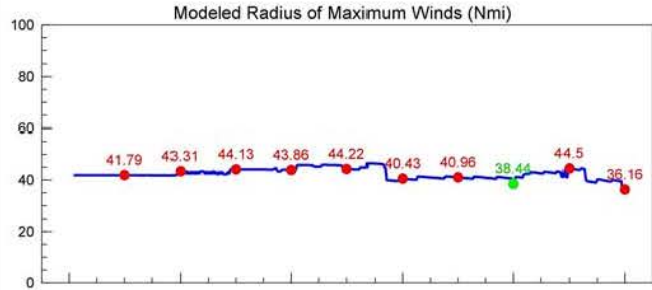
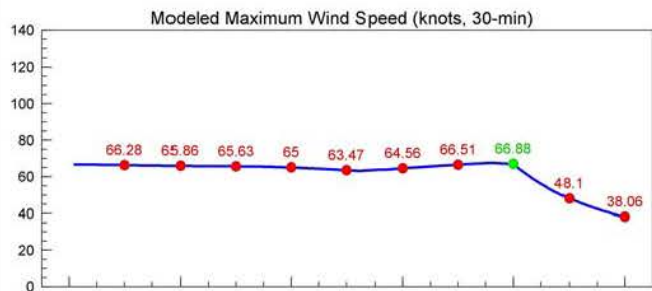




oceanweather inc. Plotted on 08/10/28 2011-04-22 from file T:\RAMPP\JPM-OS1\PortTSUM.draw

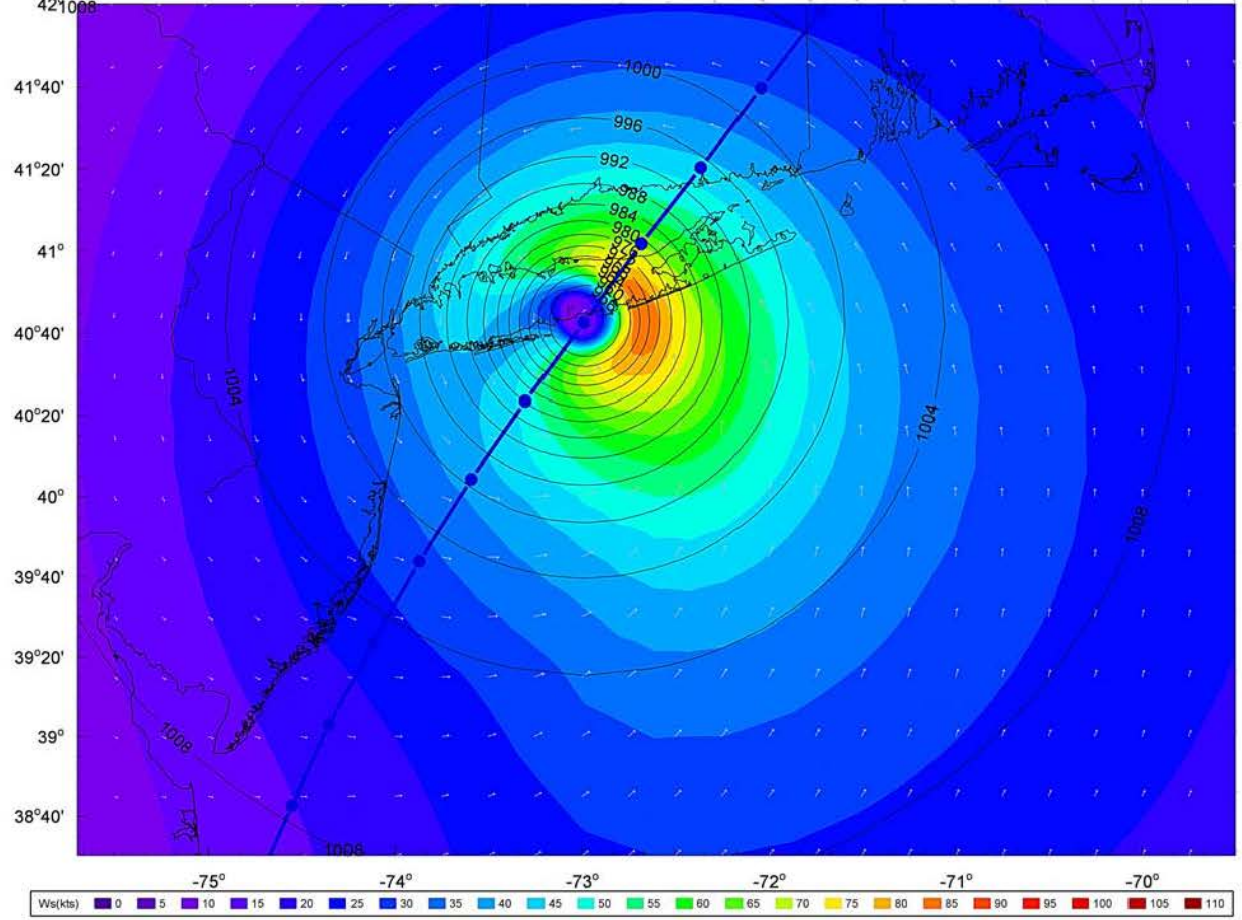
RAMPP NY/NJ JPM-OS1 Landfall Conditions for JPM-OS1_LI_JPM-OS1_LI_0024_005

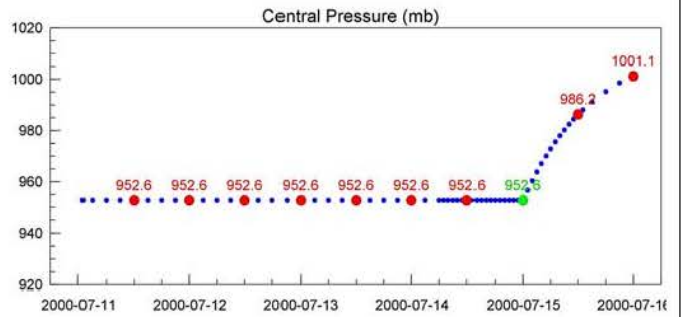
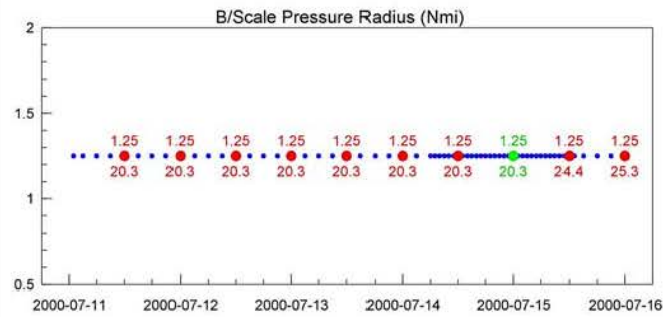
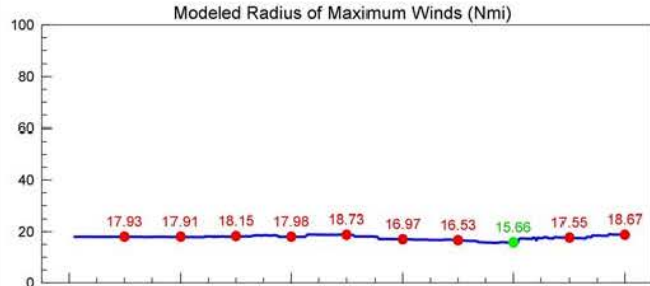
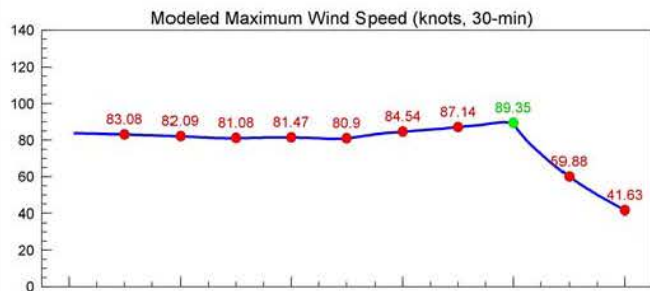




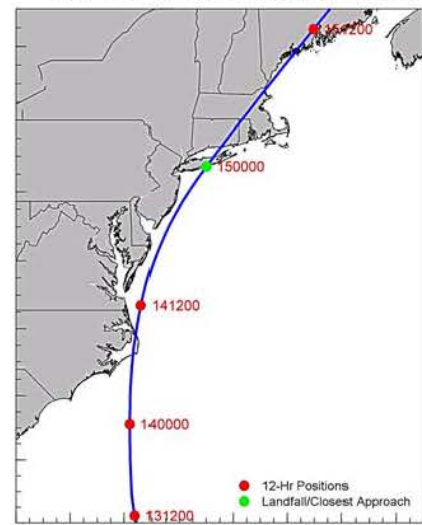
oceanweather inc. Plotted on 08/10/40 2011-04-22 from file T:\RAMPP\JPM-OS1\PortTSUM.draw

RAMPP NY/NJ JPM-OS1 Landfall Conditions for JPM-OS1_LI_JPM-OS1_LI_0025_005





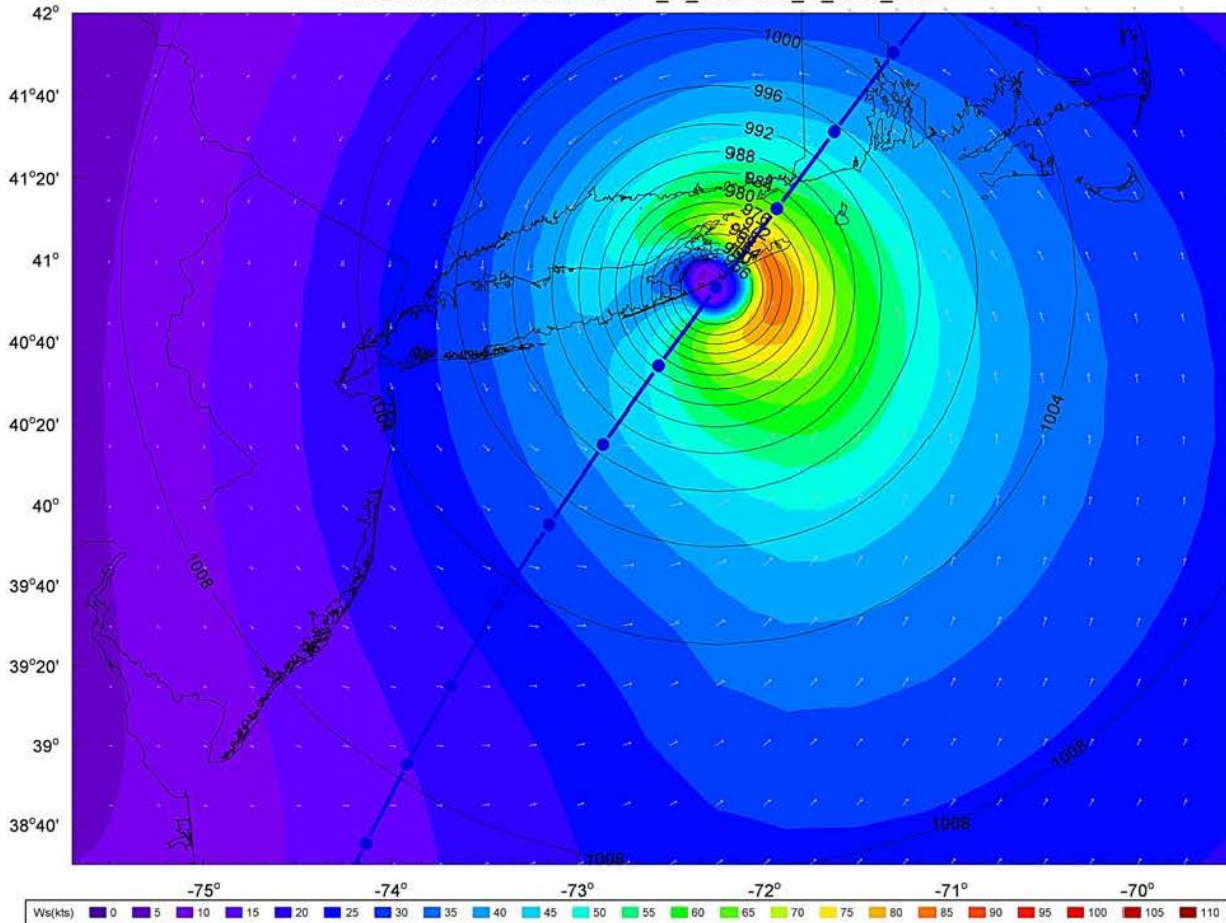
RAMPP NY/NJ JPM-OS1

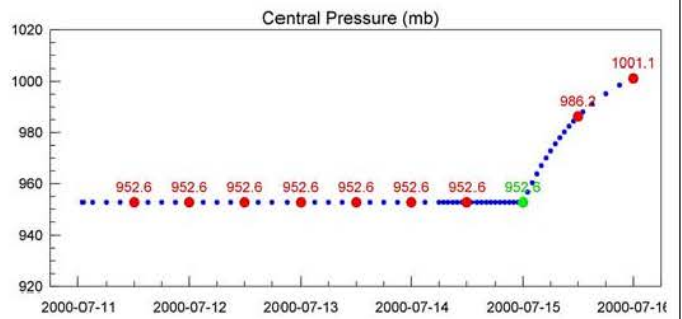
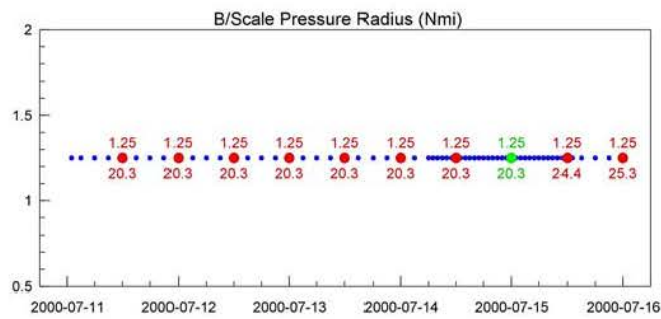
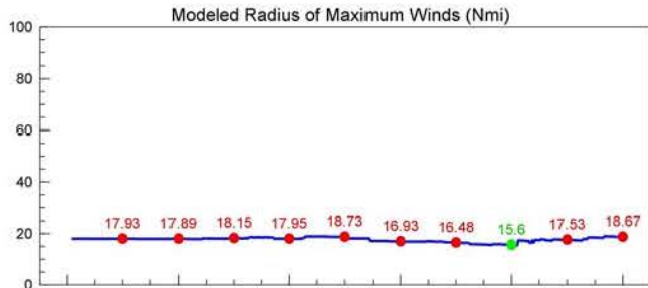
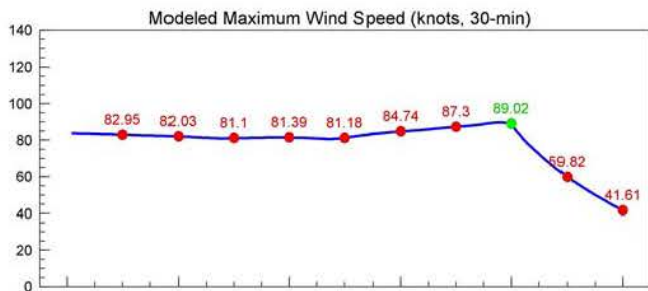


oceanweather inc. Plotted on 08/10/51 2011-04-22 from file T:\RAMPP\JPM-OS1\PortTSUM.draw

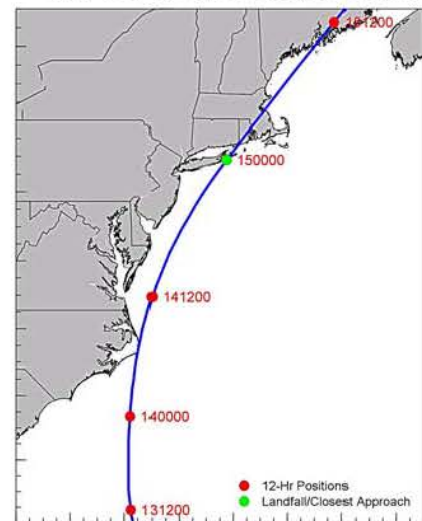
RAMPP NY/NJ JPM-OS1

Landfall Conditions for JPM-OS1_LI_JPM-OS1_LI_0025_006



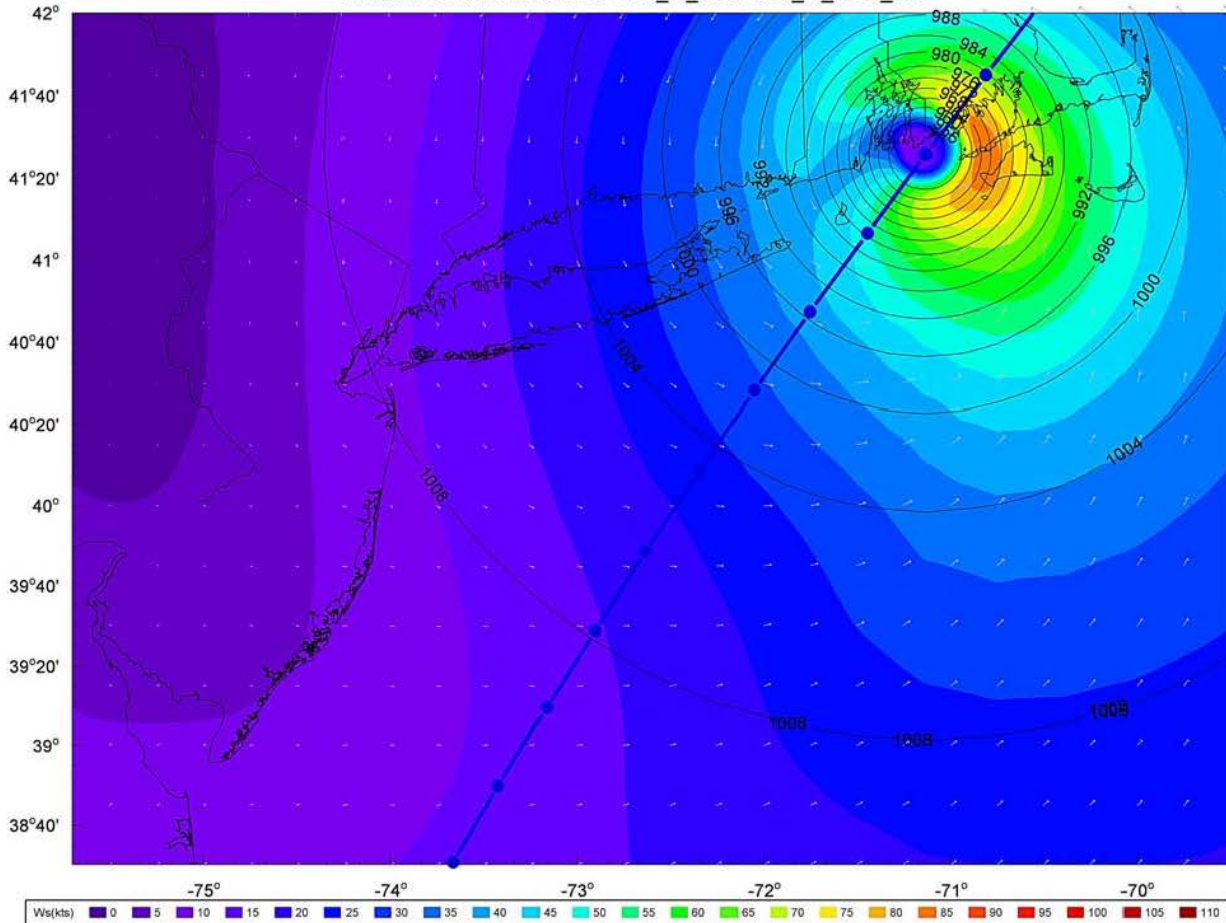


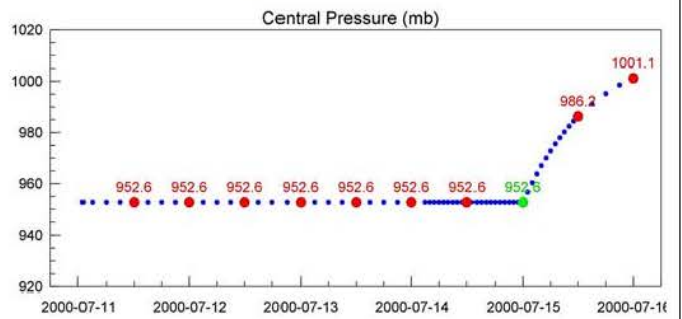
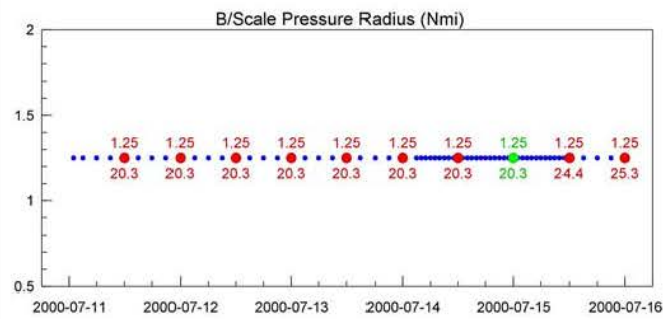
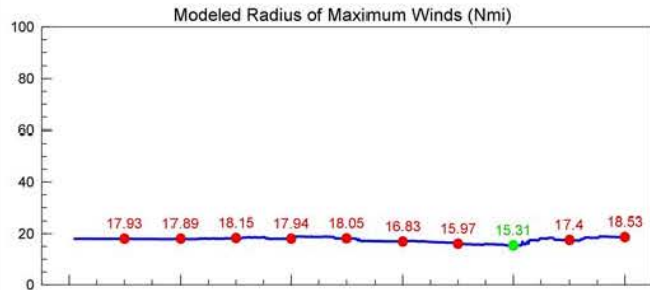
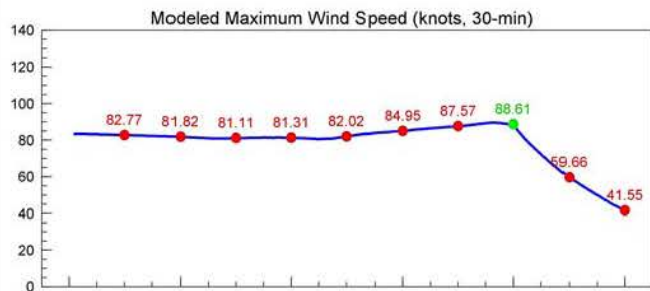
RAMPP NY/NJ JPM-OS1
JPM-OS1_LI_JPM-OS1_LI_0025_006



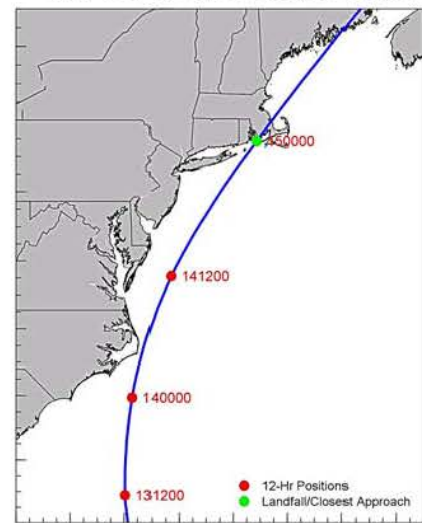
oceanweather inc. Plotted on 08/11/02 2011-04-22 from file T:\RAMPP\JPM-OS1\PortTSUM.draw

RAMPP NY/NJ JPM-OS1
Landfall Conditions for JPM-OS1_LI_JPM-OS1_LI_0025_007



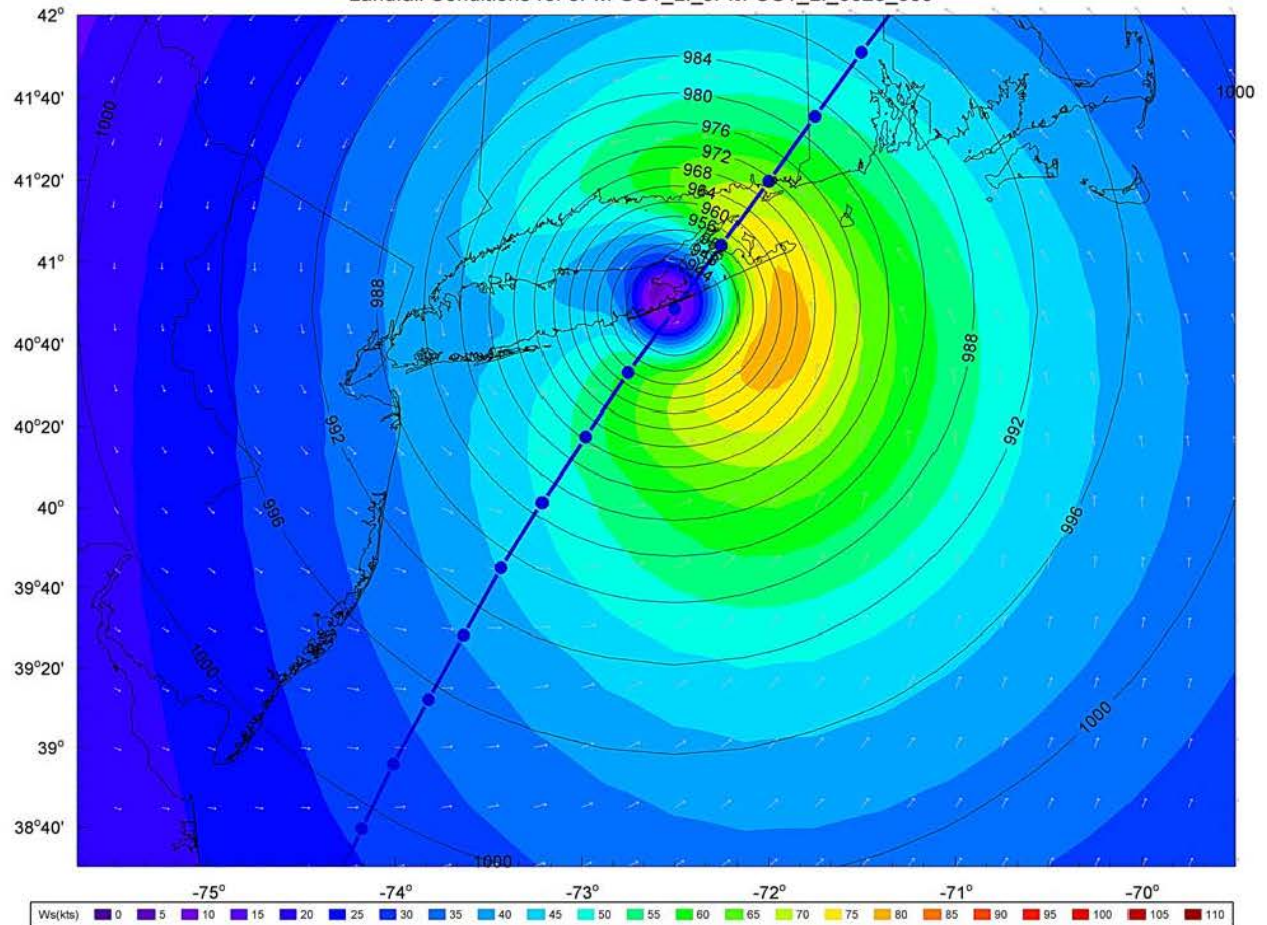


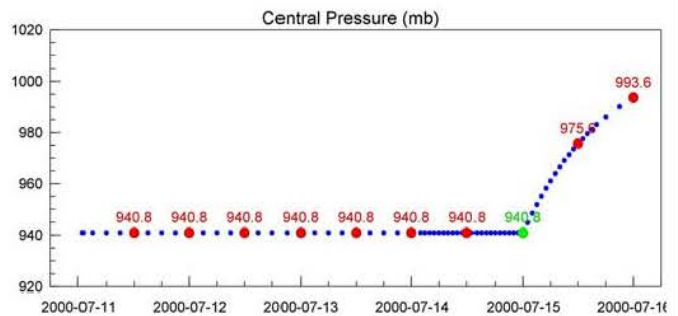
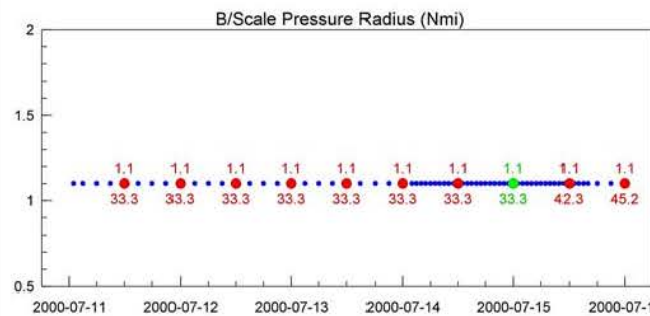
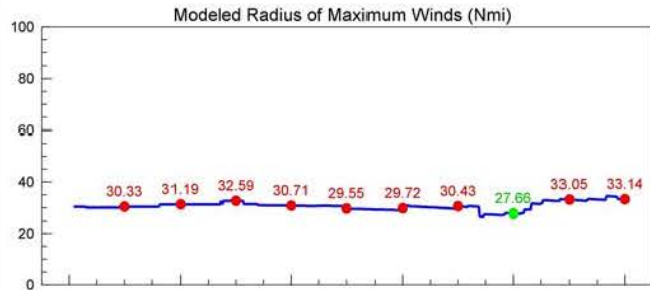
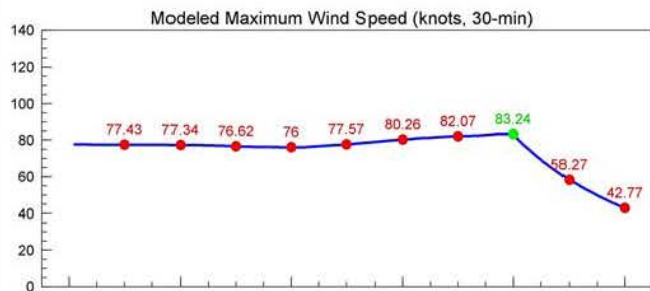
RAMPP NY/NJ JPM-OS1
JPM-OS1_LI_JPM-OS1_LI_0025_007



oceanweather inc. Plotted on 08/11/14 2011-04-22 from file T:\RAMPP\JPM-OS1\PortTSUM.draw

RAMPP NY/NJ JPM-OS1
Landfall Conditions for JPM-OS1_LI_JPM-OS1_LI_0026_005



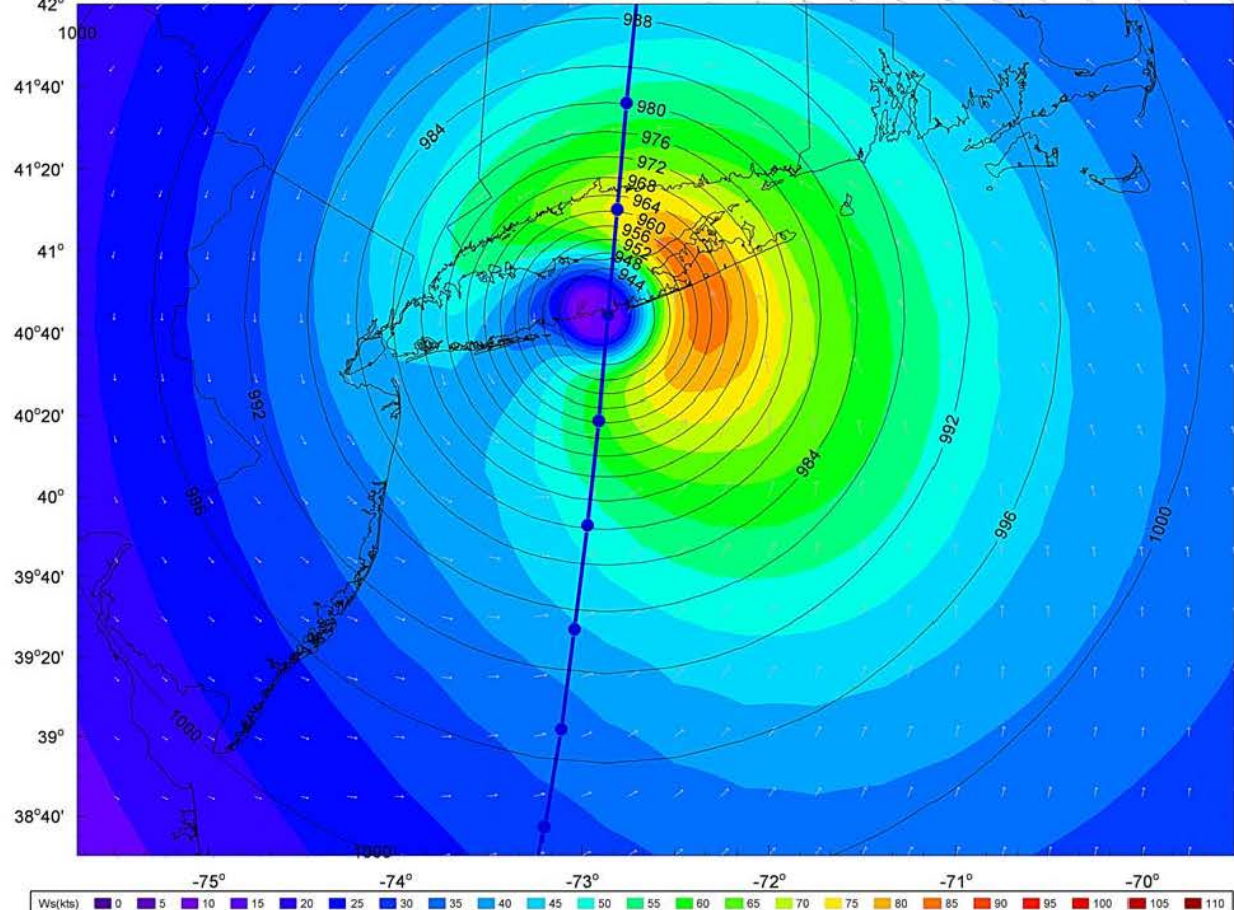


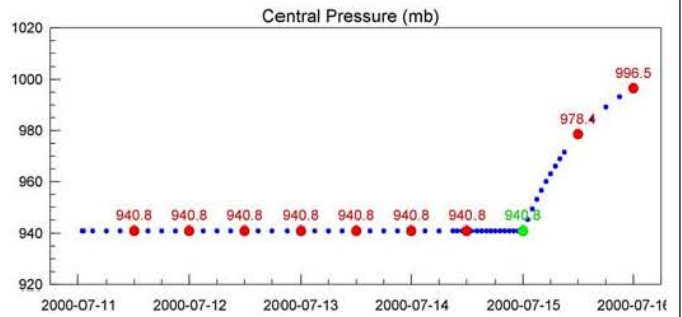
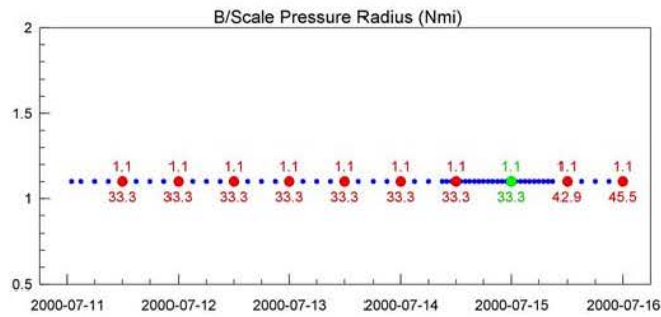
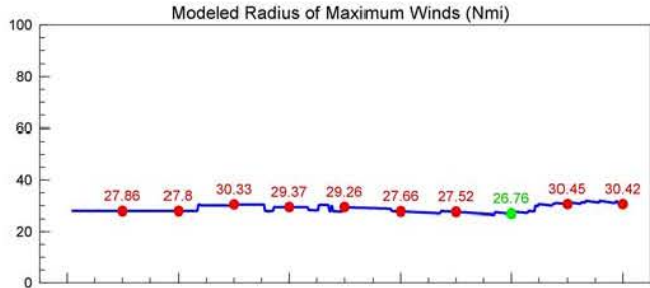
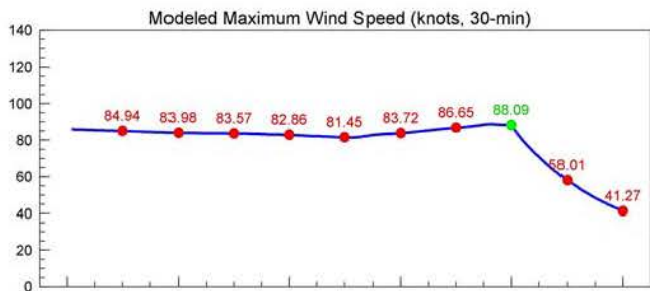
RAMPP NY/NJ JPM-OS1 JPM-OS1_LI_JPM-OS1_LI_0026_005



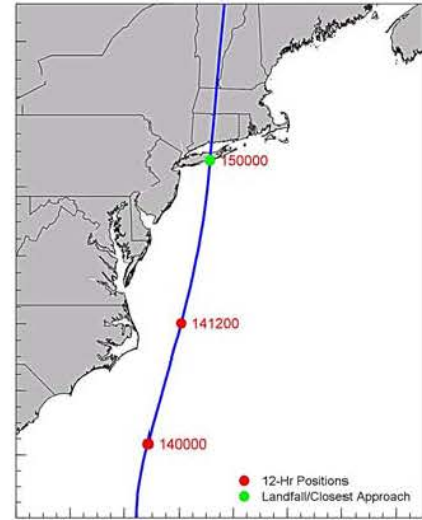
oceanweather inc. Plotted on 08/11/25 2011-04-22 from file T:\RAMPP\JPM-OS1\PortTSUM.draw

RAMPP NY/NJ JPM-OS1 Landfall Conditions for JPM-OS1_LI_JPM-OS1_LI_0027_005



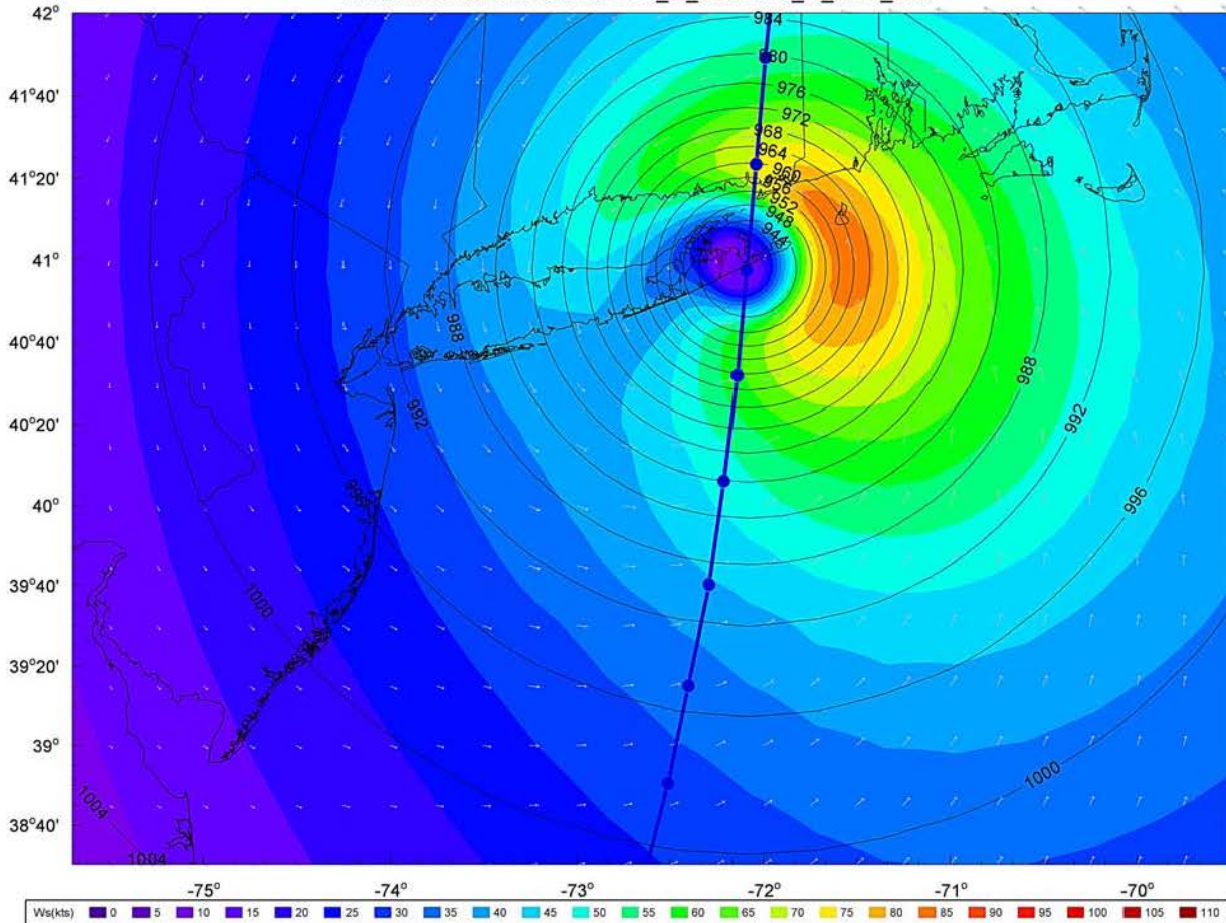


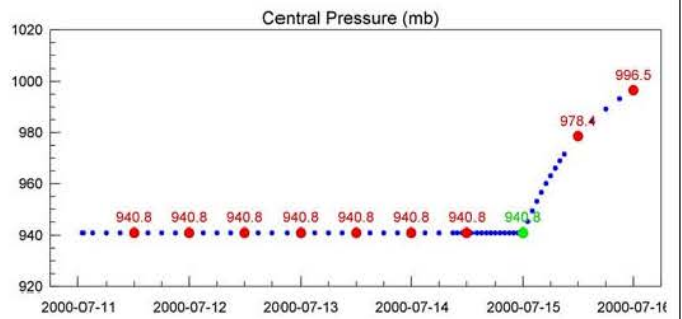
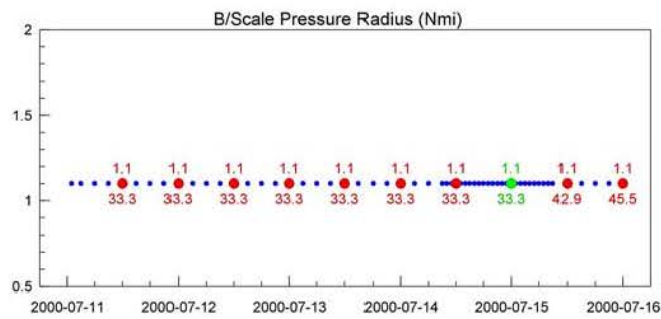
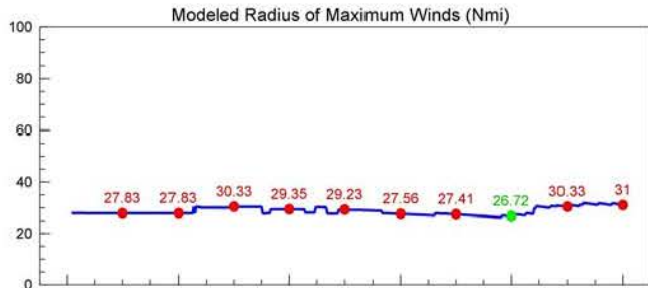
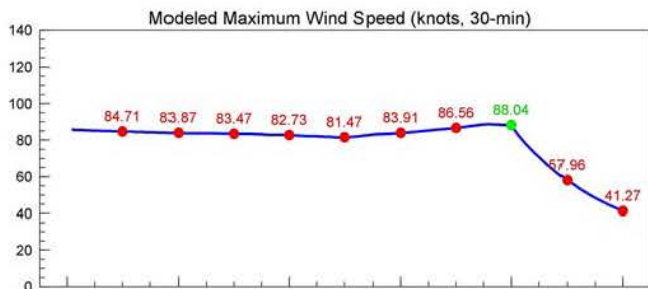
RAMPP NY/NJ JPM-OS1
JPM-OS1_LI_JPM-OS1_LI_0027_005



oceanweather inc. Plotted on 08/11/06 2011-04-22 from file T:\RAMPP\JPM-OS1\PortTSUM.dwg

RAMPP NY/NJ JPM-OS1
Landfall Conditions for JPM-OS1_LI_JPM-OS1_LI_0027_006



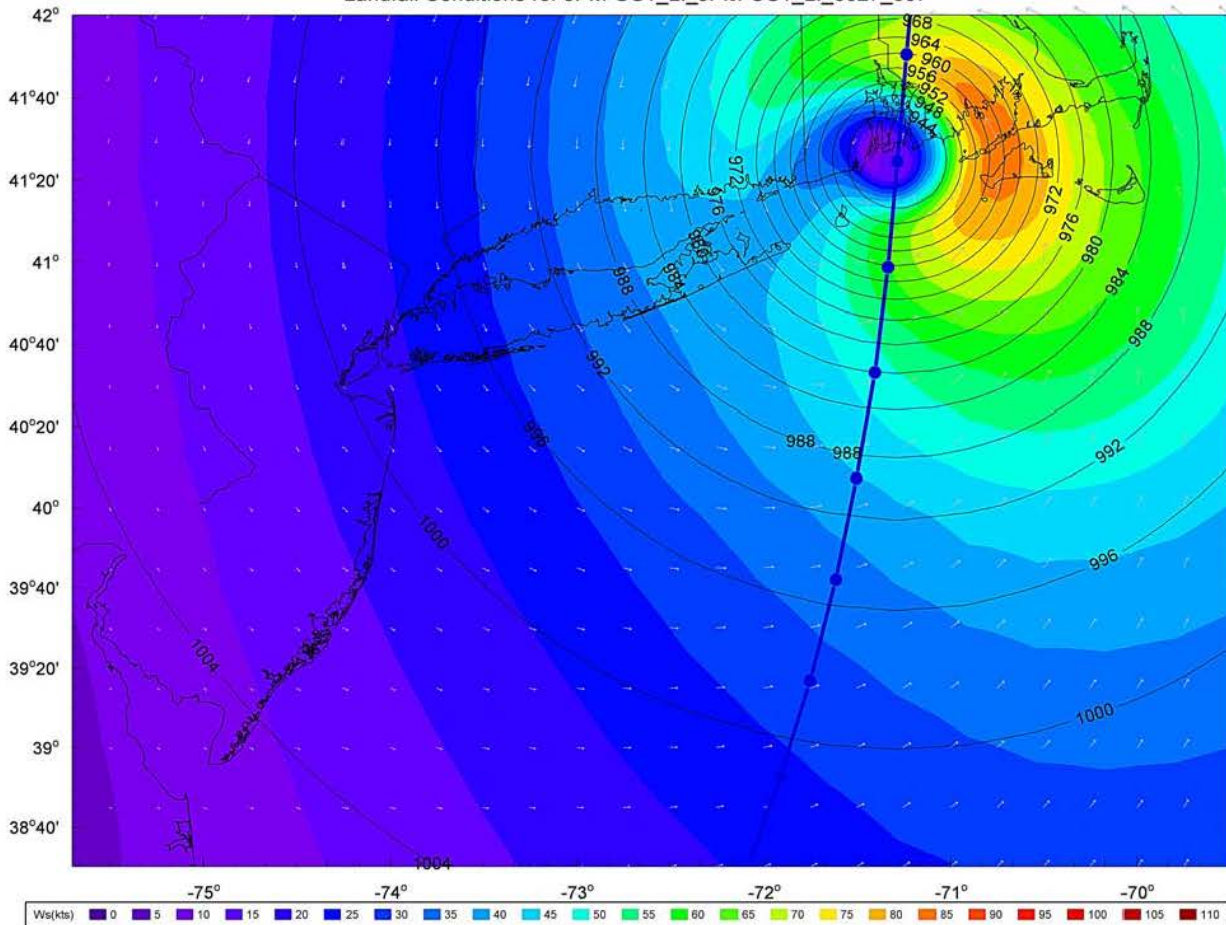


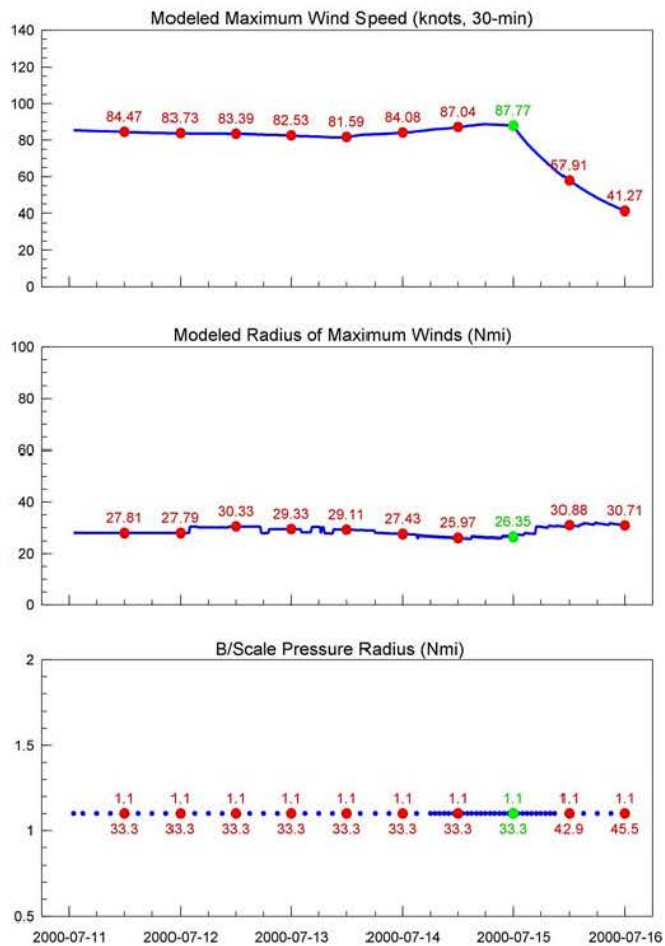
RAMPP NY/NJ JPM-OS1
JPM-OS1_LI_JPM-OS1_LI_0027_006



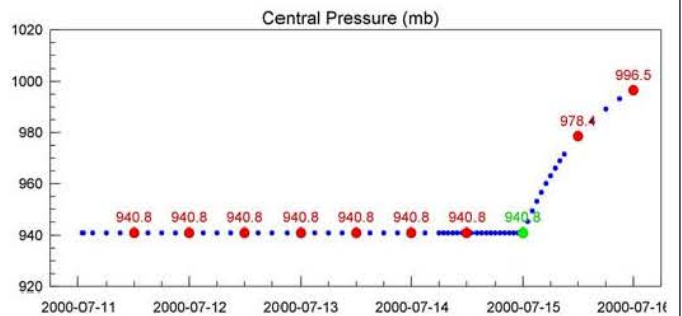
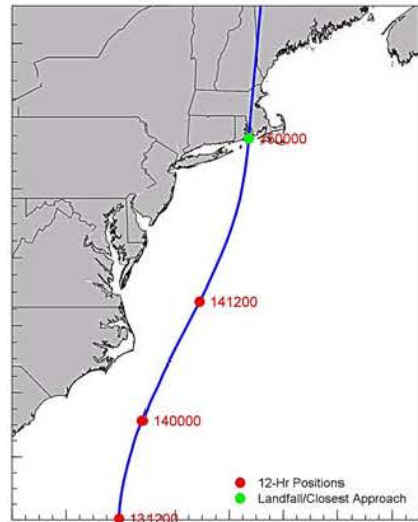
oceanweather inc.
Plotted on 08/11/09 2011-04-22 from file T:\RAMPP\JPM-OS1\PortTSUM.draw

RAMPP NY/NJ JPM-OS1
Landfall Conditions for JPM-OS1_LI_JPM-OS1_LI_0027_007





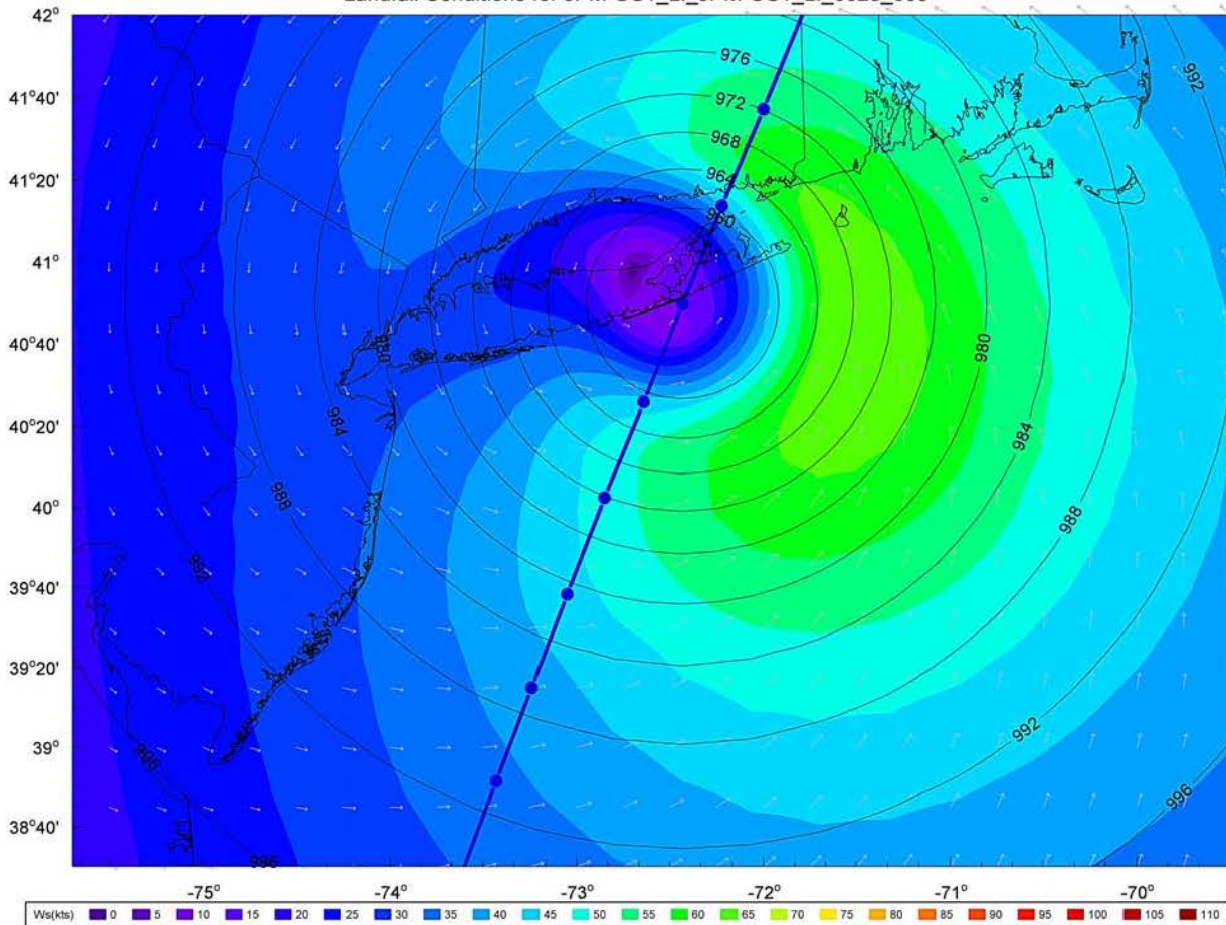
RAMPP NY/NJ JPM-OS1
JPM-OS1_LI_JPM-OS1_LI_0027_007

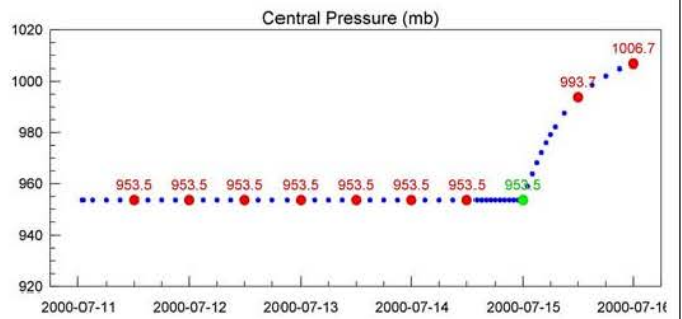
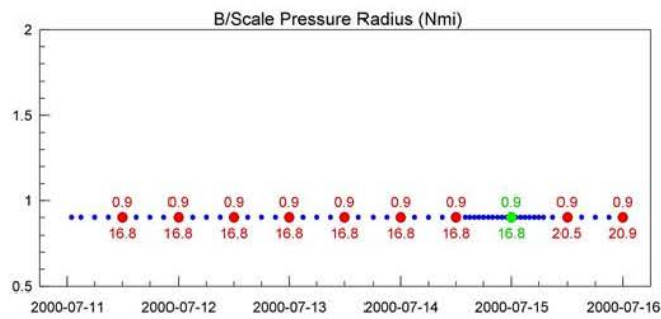
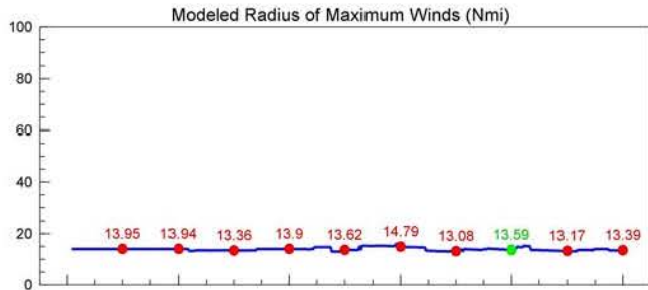
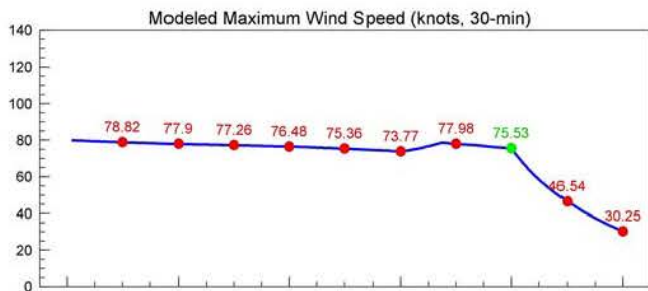


oceanweather inc.

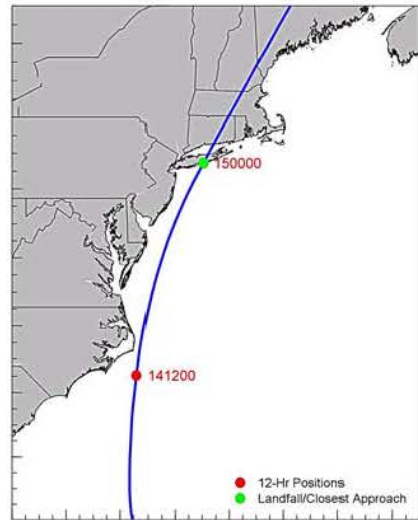
Plotted on 08/11/09 20:11-04:22 from file T:\RAMPP\JPM-OS1\PortTSUM.draw

RAMPP NY/NJ JPM-OS1
Landfall Conditions for JPM-OS1_LI_JPM-OS1_LI_0028_005



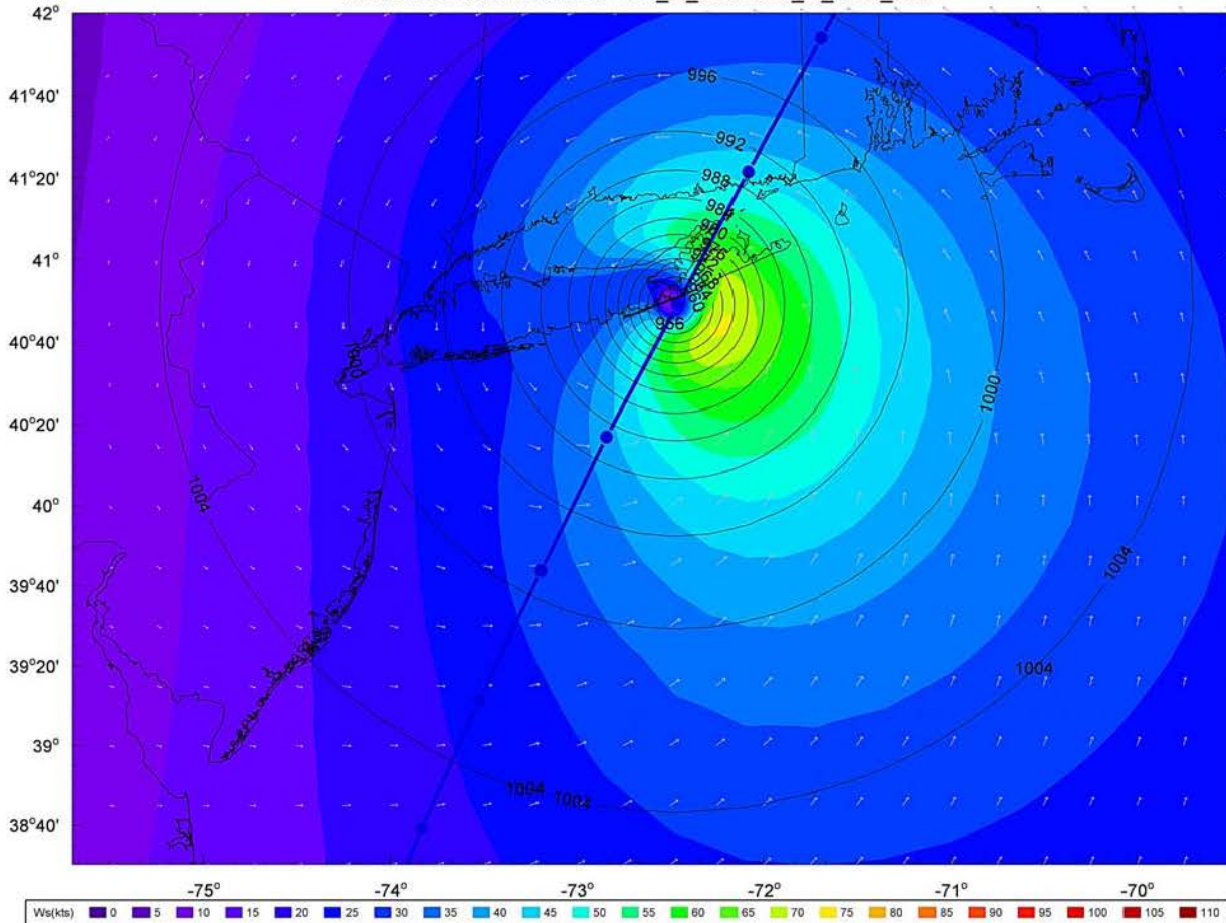


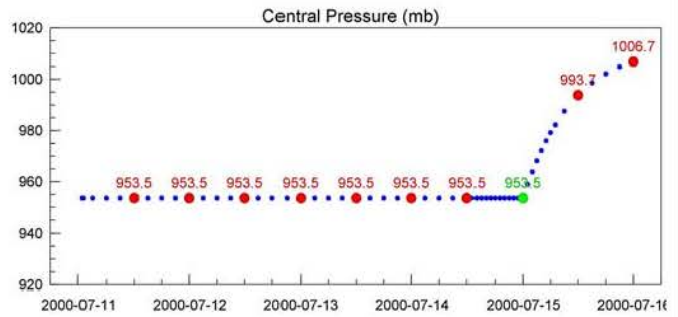
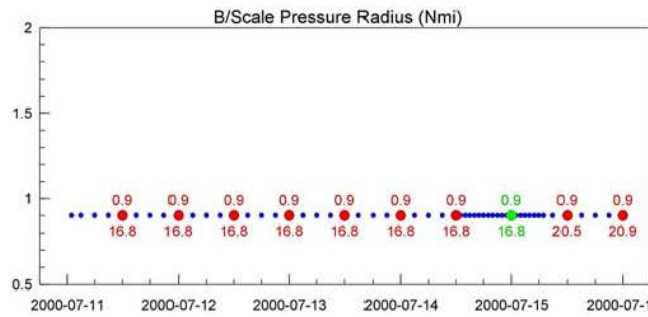
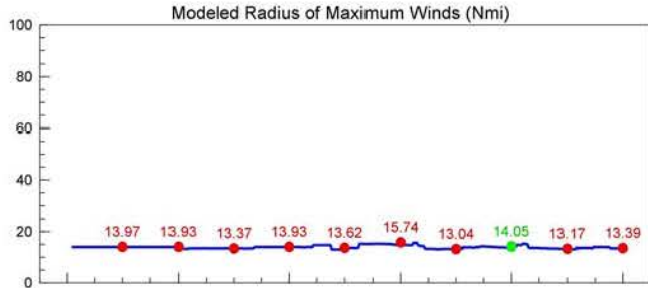
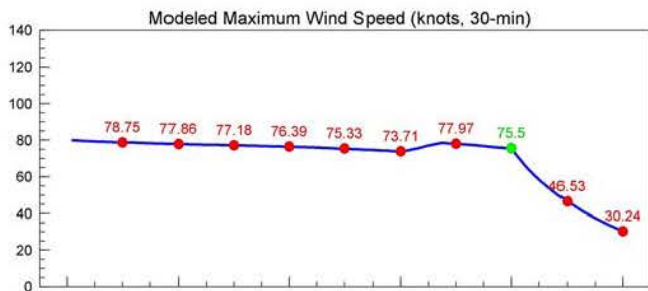
RAMPP NY/NJ JPM-OS1 JPM-OS1_LI_JPM-OS1_LI_0029_005



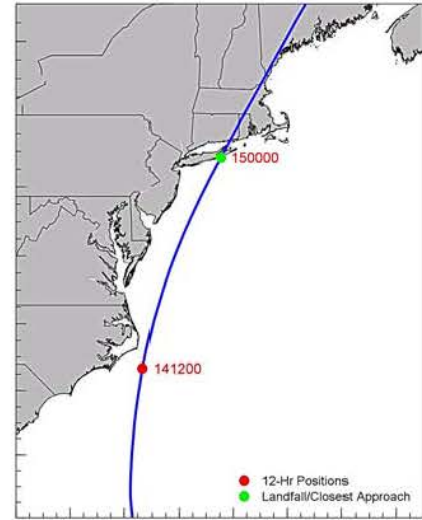
oceanweather inc. Plotted on 08/12/22 2011-04-22 from file T:\RAMPP\JPM-OS1\PortTSUM.draw

RAMPP NY/NJ JPM-OS1 Landfall Conditions for JPM-OS1_LI_JPM-OS1_LI_0029_006



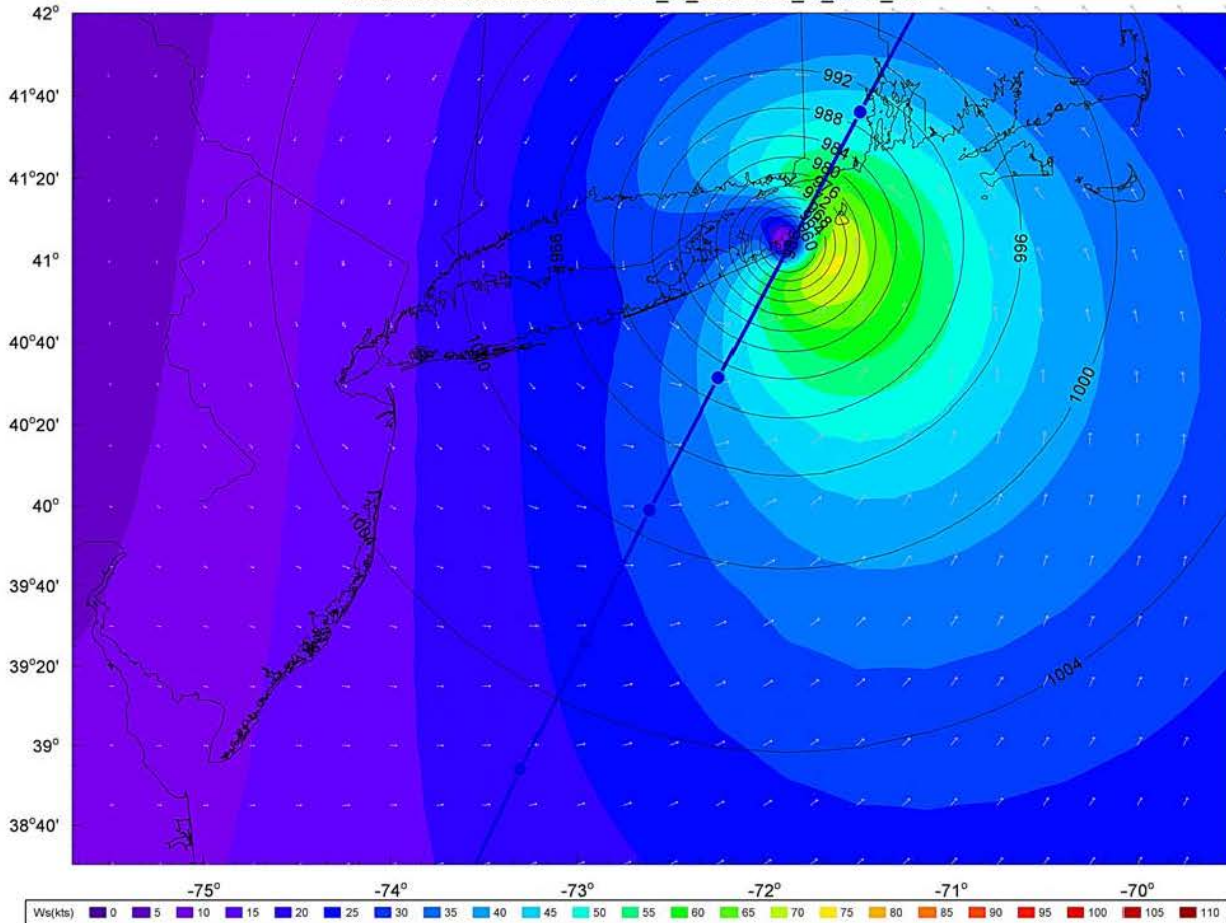


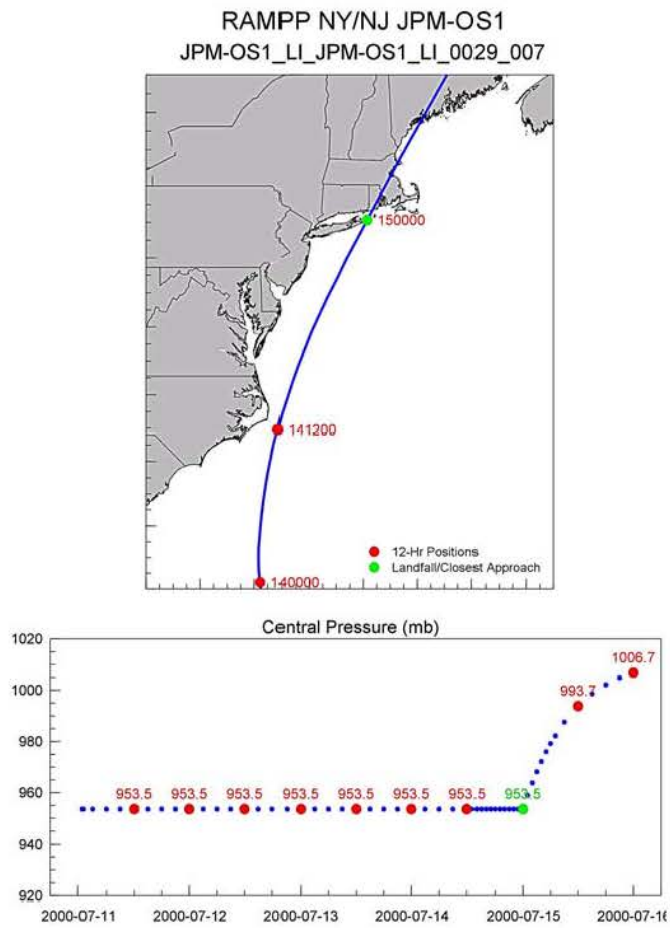
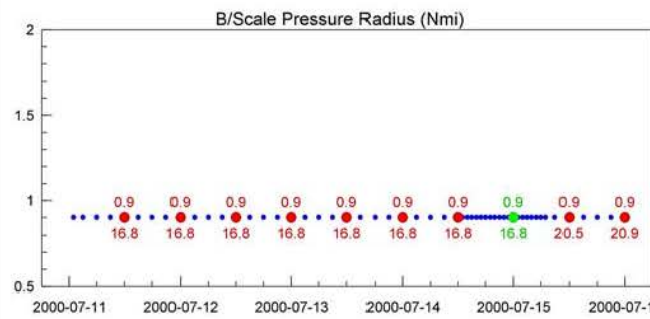
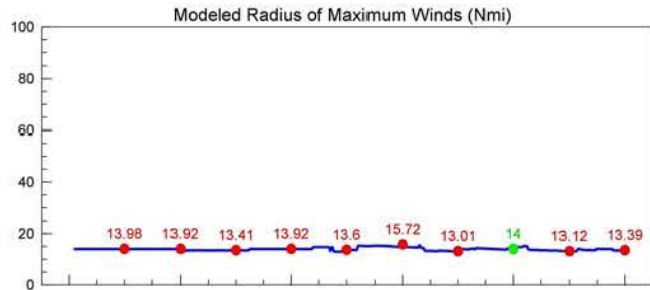
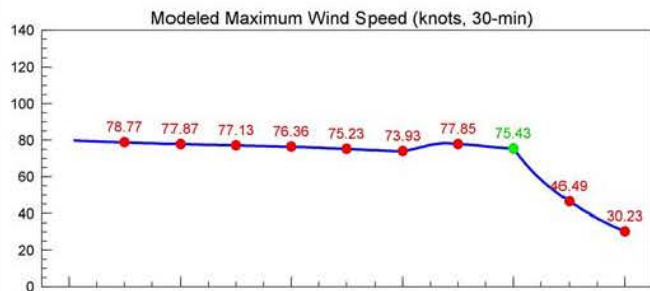
RAMPP NY/NJ JPM-OS1
JPM-OS1_LI_JPM-OS1_LI_0029_006



oceanweather inc. Plotted on 08/12/34 2011-04-22 from file T:\RAMPP\JPM-OS1\PortTSUM.draw

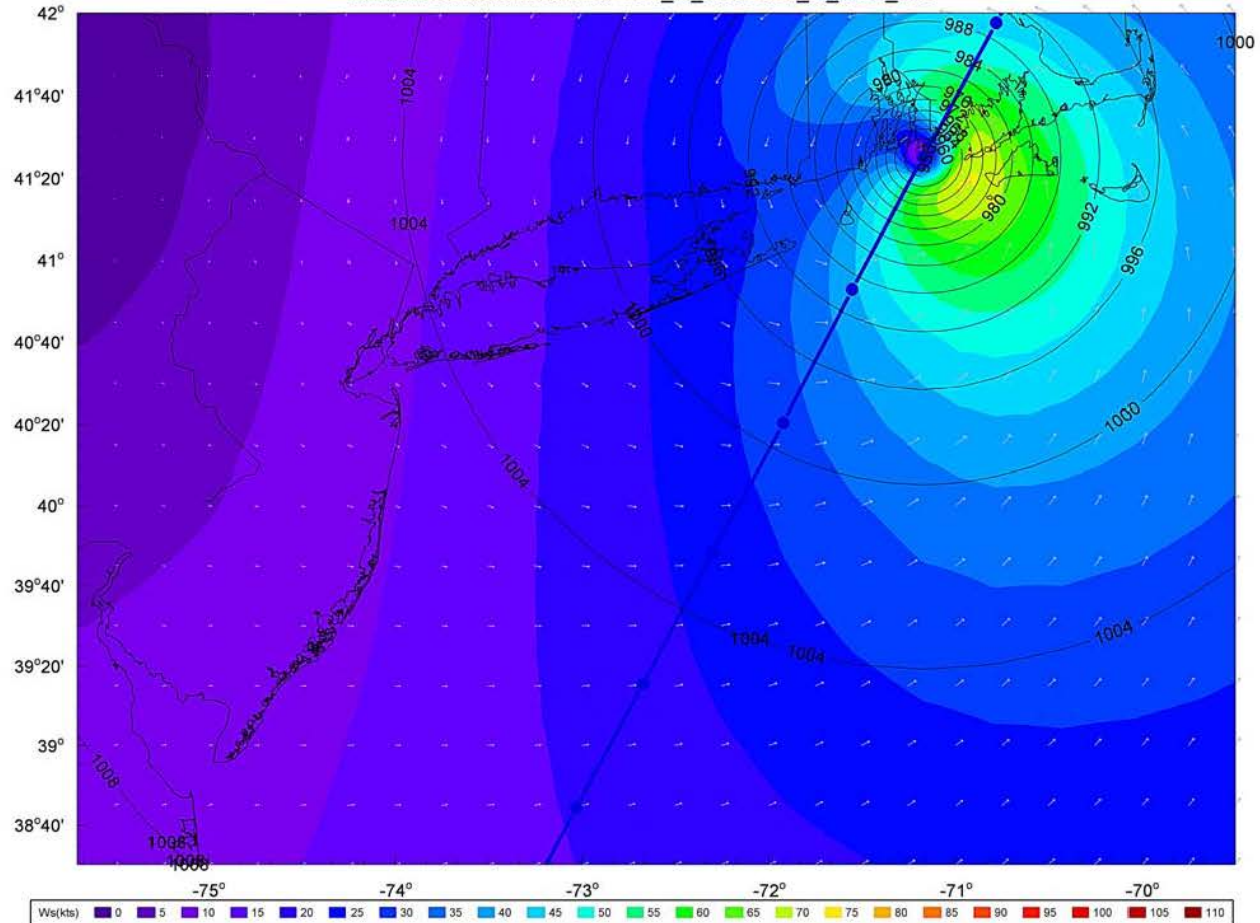
RAMPP NY/NJ JPM-OS1
Landfall Conditions for JPM-OS1_LI_JPM-OS1_LI_0029_007

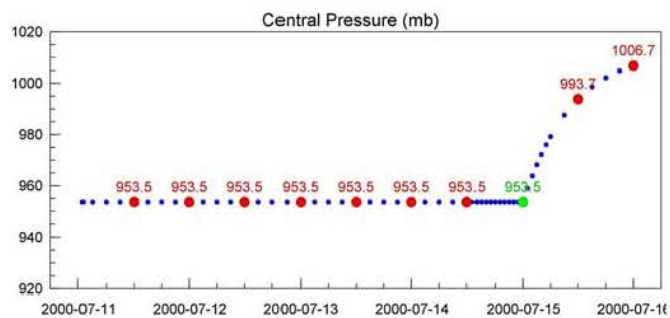
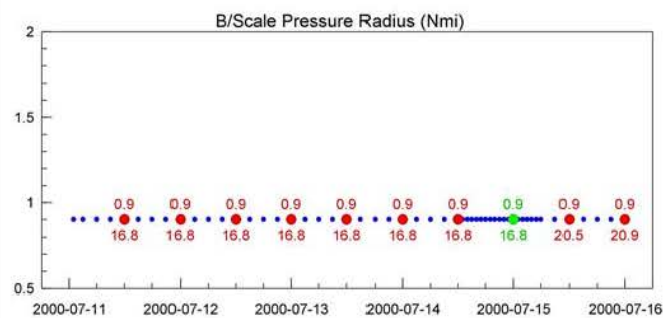
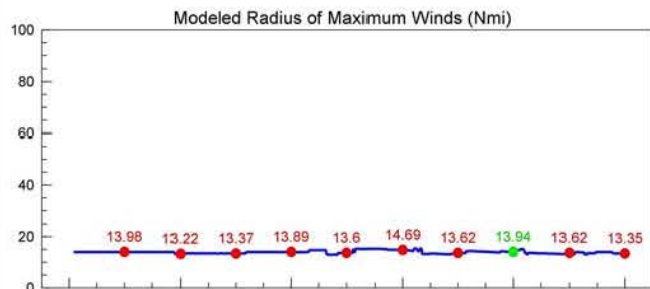
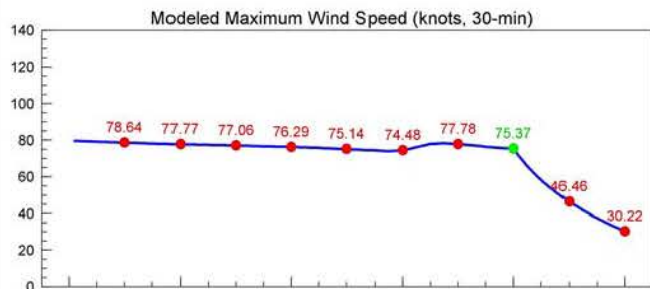




oceanweather inc. Plotted on 08/12/05 2011-04-22 from file T:\RAMPP\JPM-OS1\PortTSUM.draw

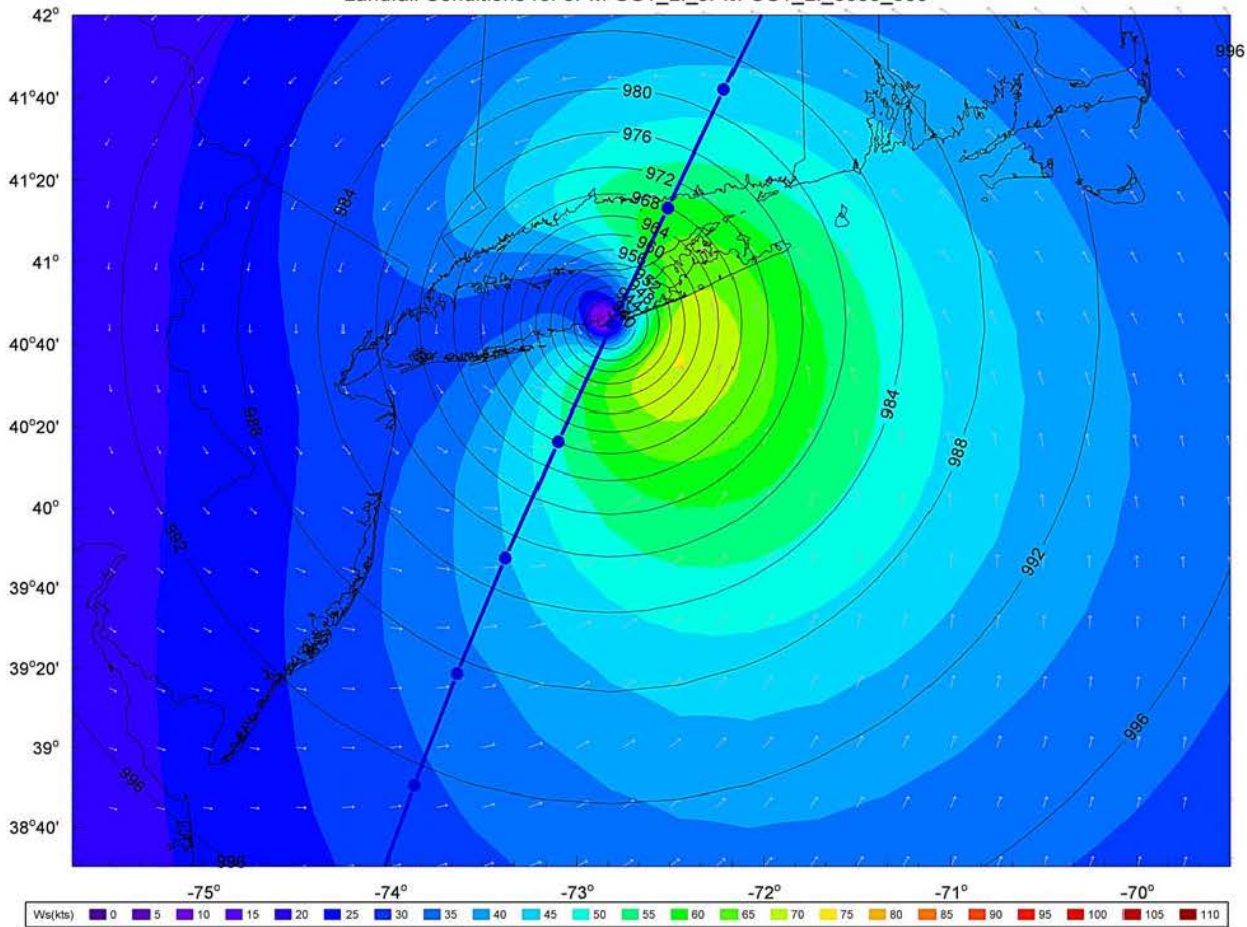
RAMPP NY/NJ JPM-OS1 Landfall Conditions for JPM-OS1_LI_JPM-OS1_LI_0029_008

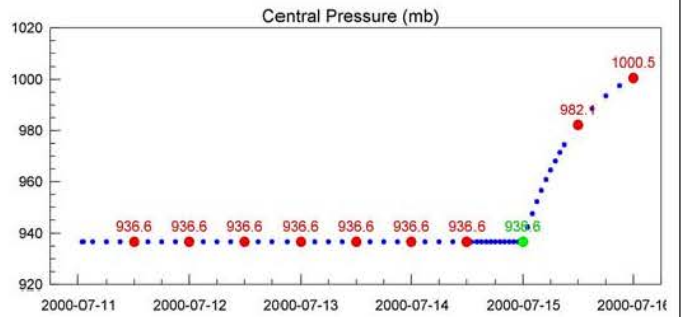
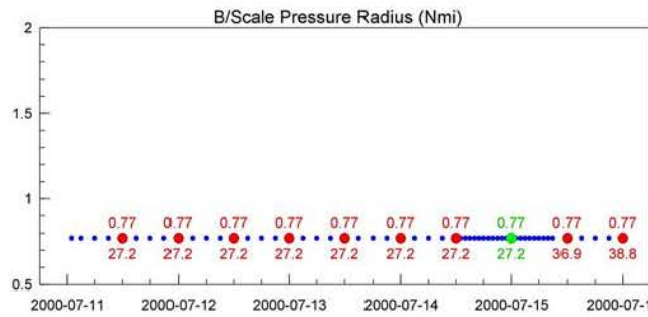
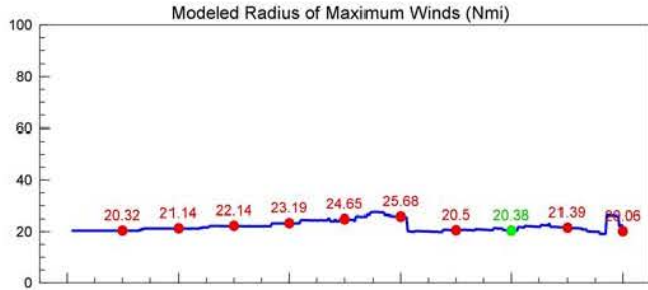
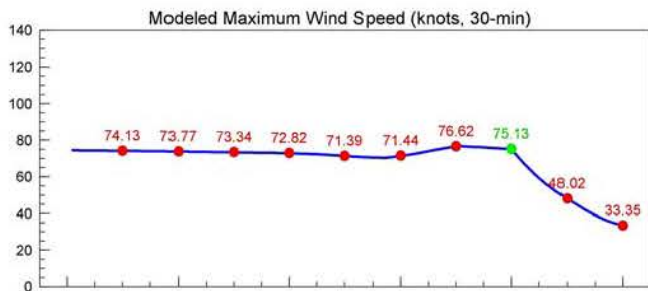




oceanweather inc. Plotted on 08/12/06 2011-04-22 from file T:\RAMPP\JPM-OS1\PortTSUM.draw

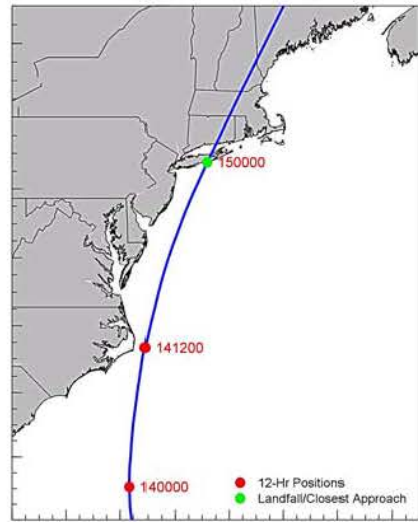
RAMPP NY/NJ JPM-OS1 Landfall Conditions for JPM-OS1_LI_JPM-OS1_LI_0030_005





RAMPP NY/NJ JPM-OS1

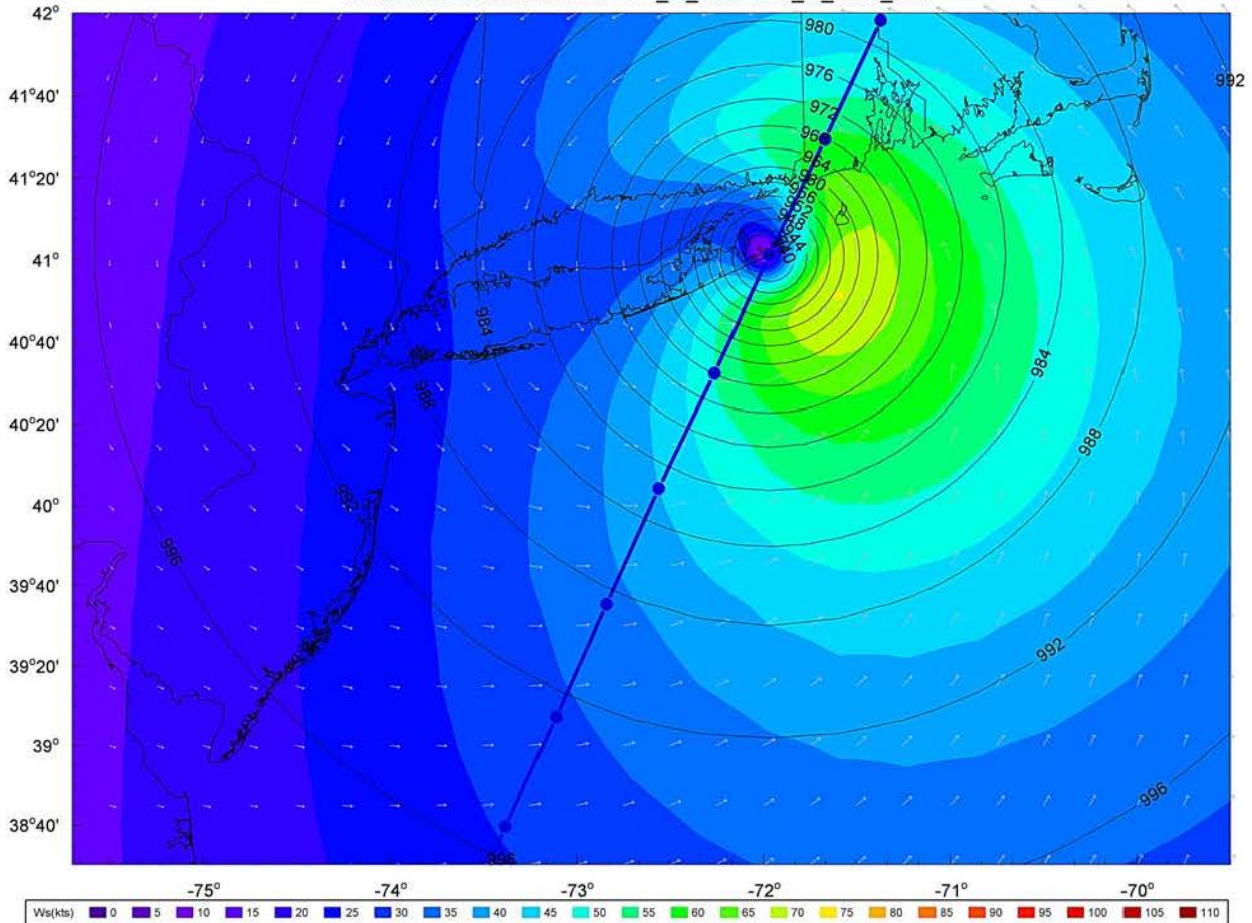
JPM-OS1_LI_JPM-OS1_LI_0030_005

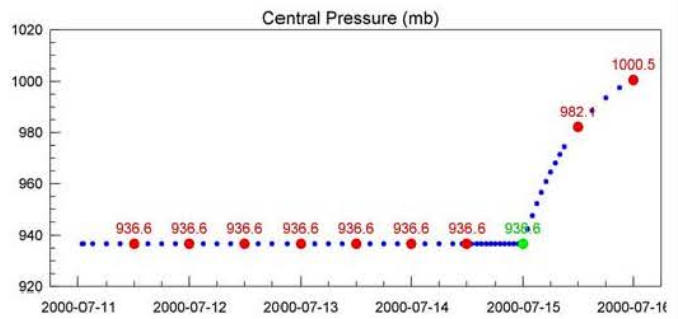
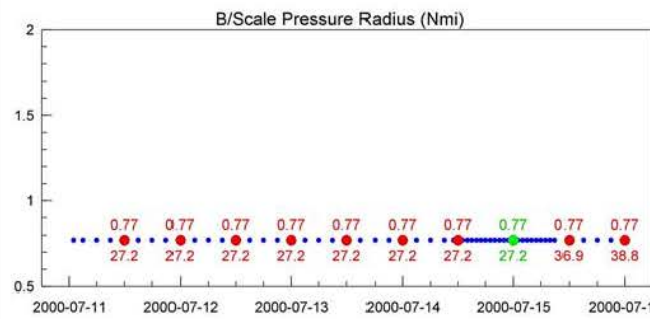
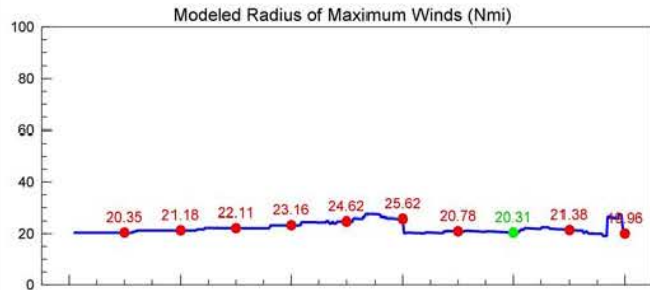
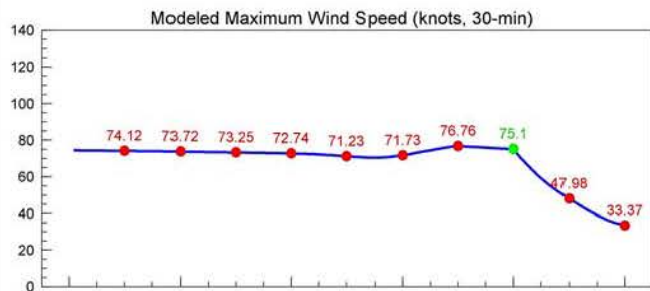


oceanweather inc. Plotted on 08/13/08 2011-04-22 from file T:\RAMPP\JPM-OS1\PortTSUM.draw

RAMPP NY/NJ JPM-OS1

Landfall Conditions for JPM-OS1_LI_JPM-OS1_LI_0030_006



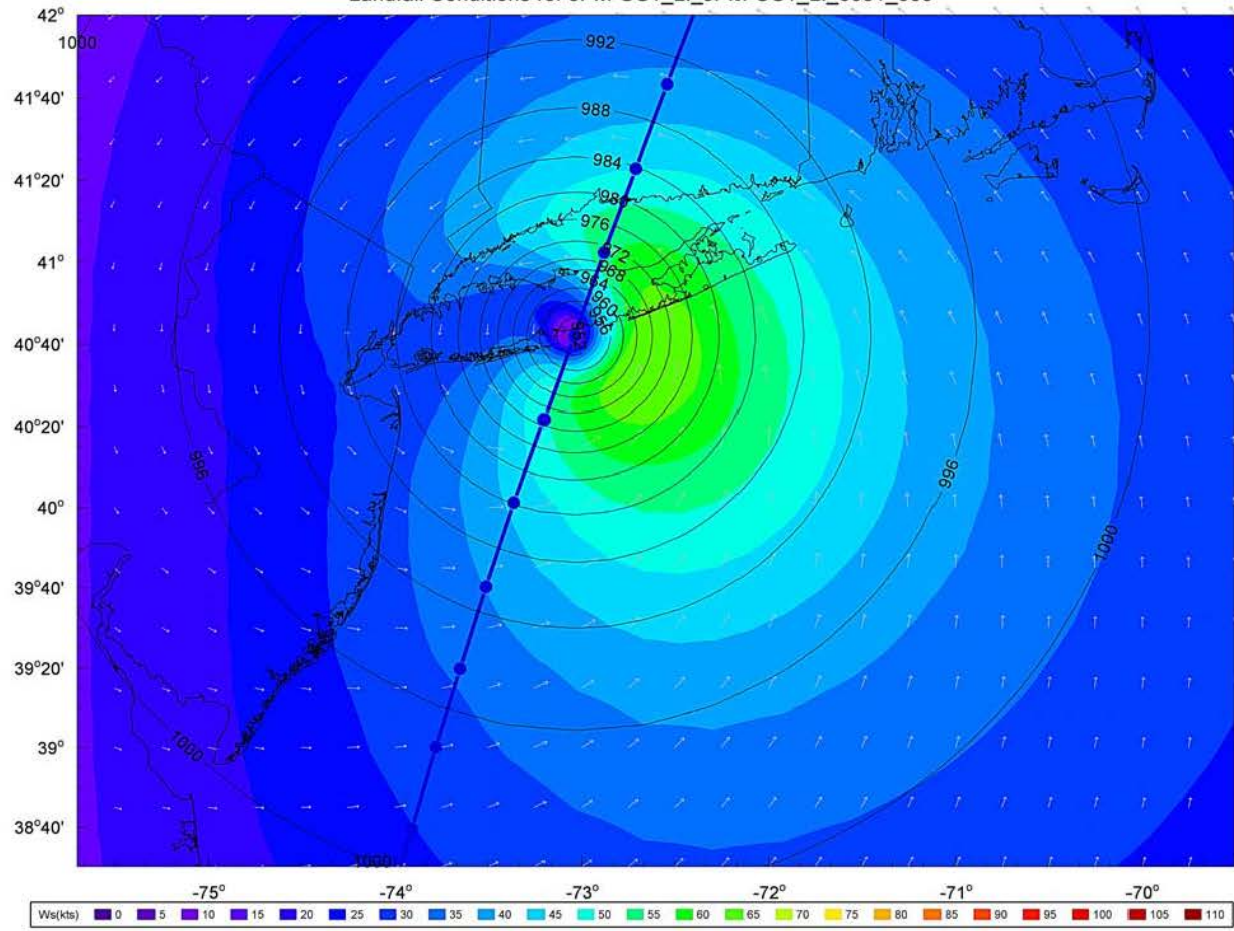


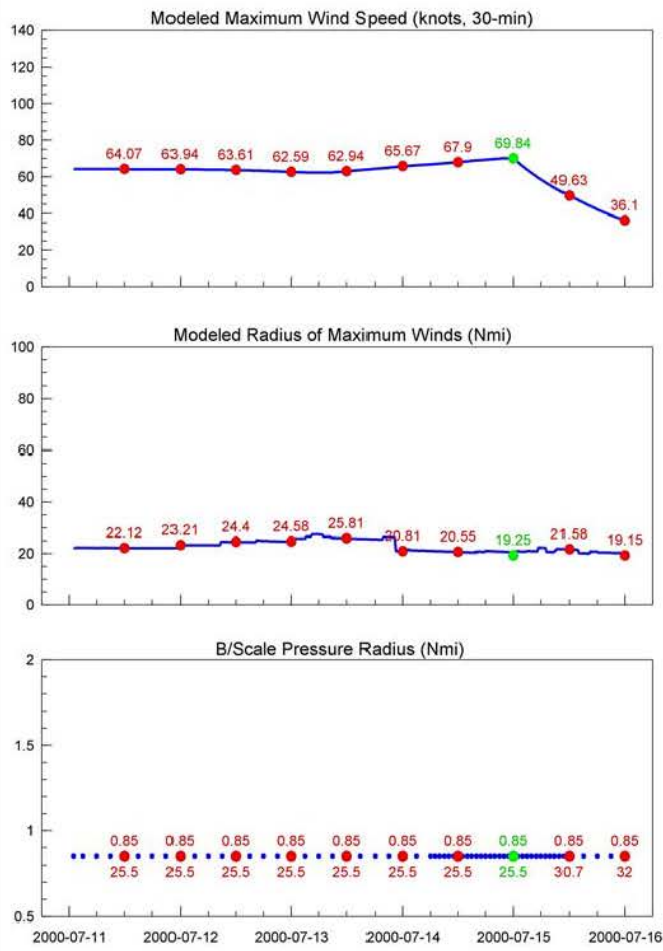
RAMPP NY/NJ JPM-OS1
JPM-OS1_LI_JPM-OS1_LI_0030_006



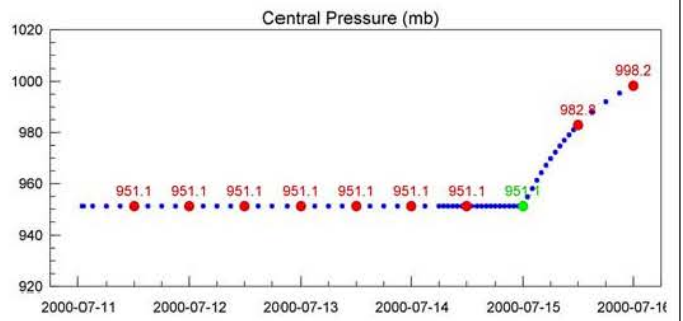
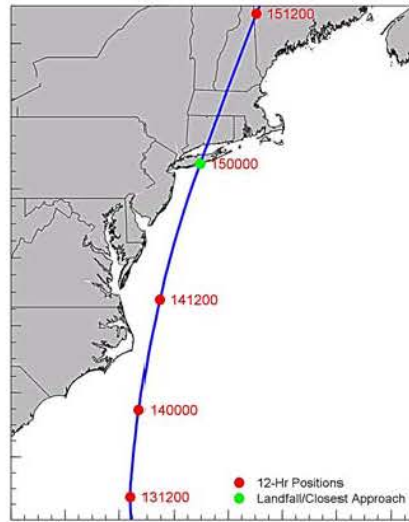
oceanweather inc. Plotted on 08/13/19 2011-04-22 from file T:\RAMPP\JPM-OS1\PortTSUM.draw

RAMPP NY/NJ JPM-OS1
Landfall Conditions for JPM-OS1_LI_JPM-OS1_LI_0031_005



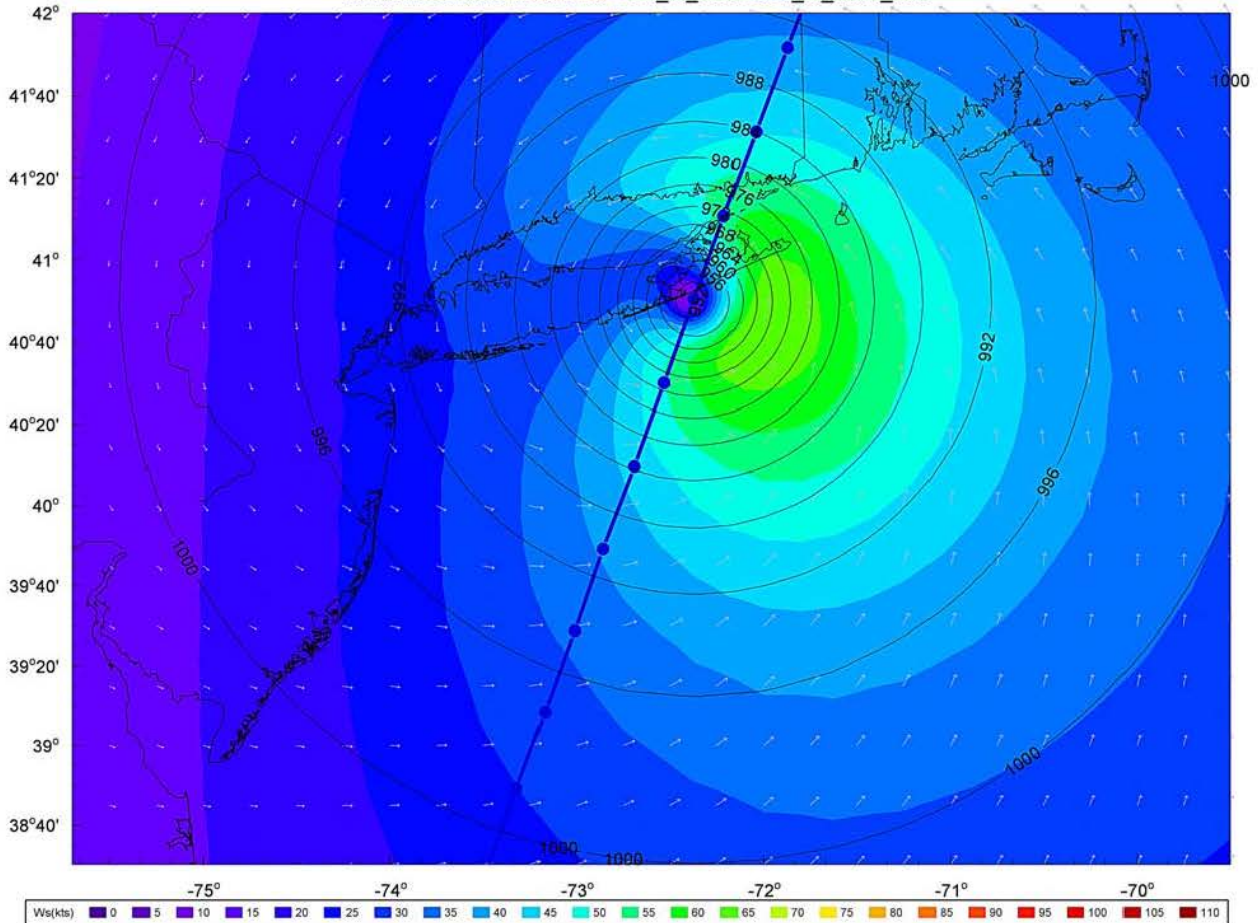


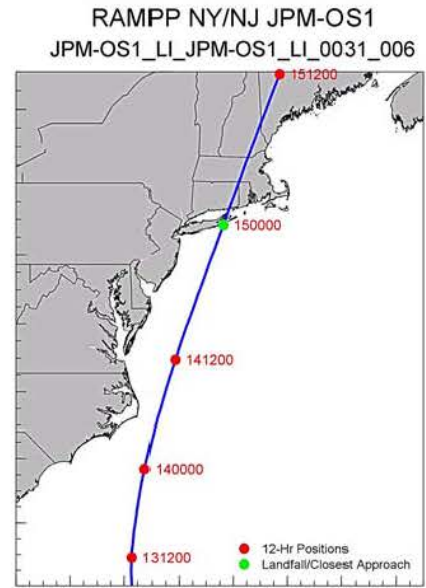
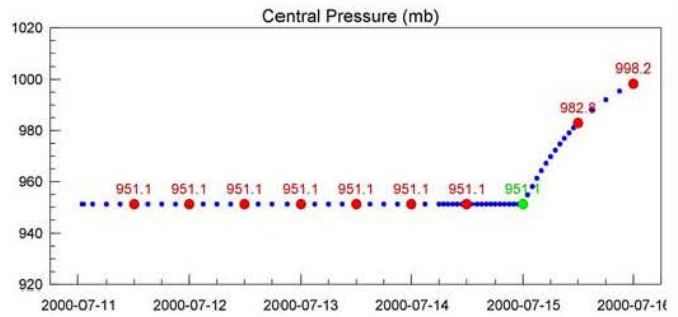
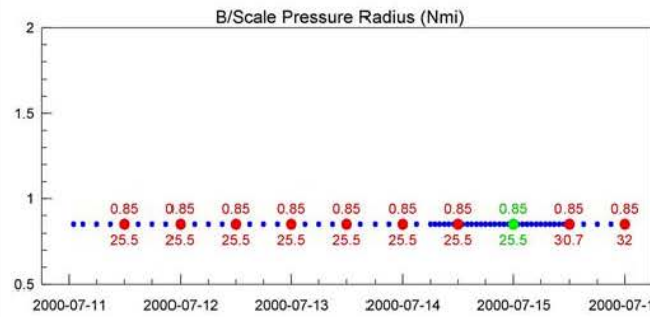
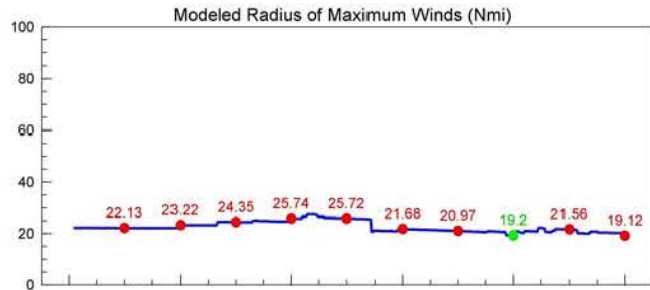
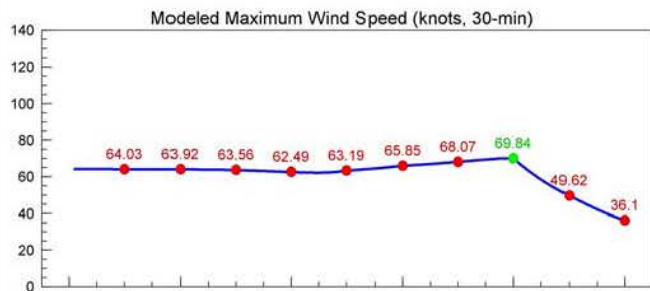
RAMPP NY/NJ JPM-OS1
 JPM-OS1_LI_JPM-OS1_LI_0031_005



oceanweather inc.
 Plotted on 08/13/31 2011-04-22 from file T:\RAMPPUPM-OS1\PortTSUM.dwg

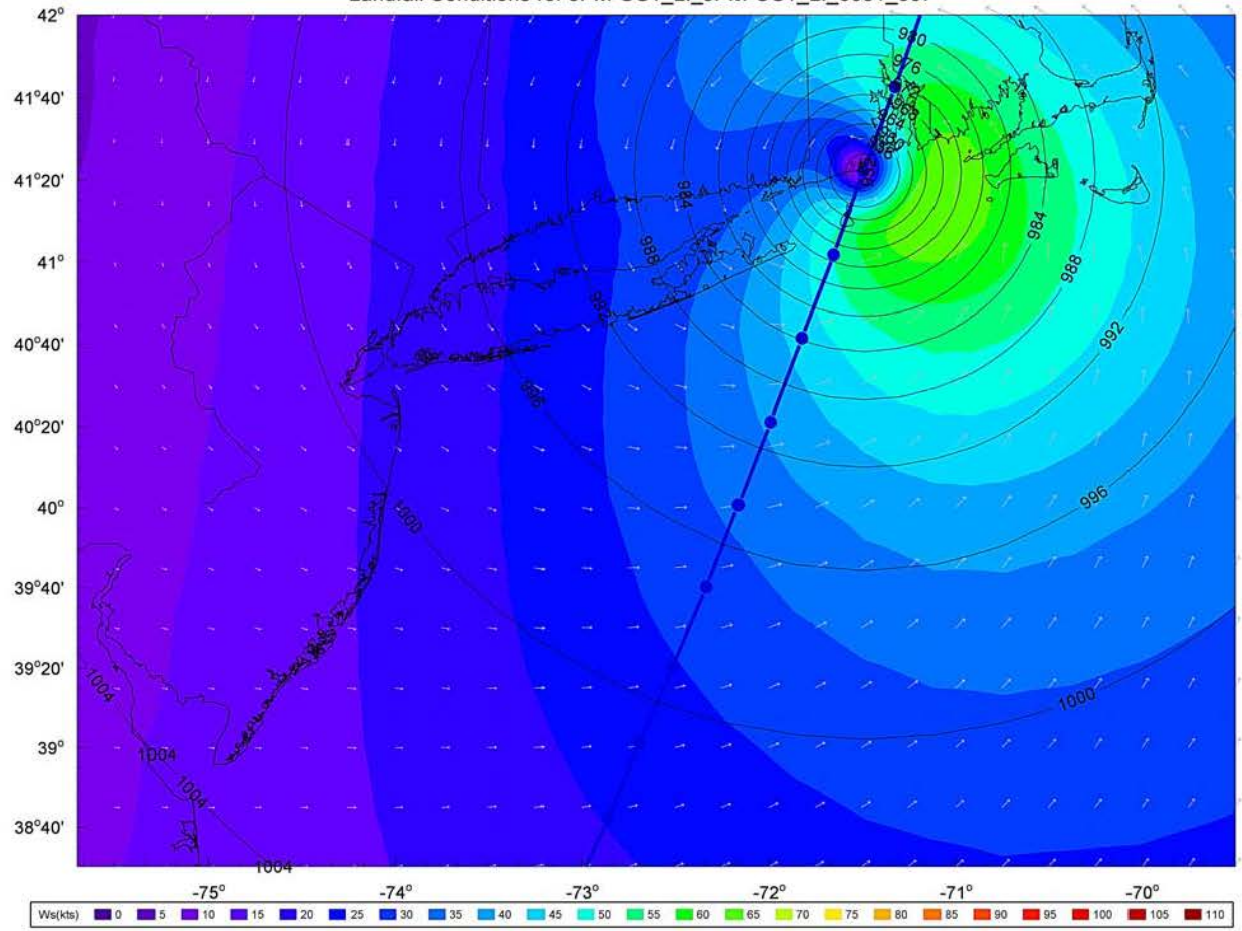
RAMPP NY/NJ JPM-OS1
 Landfall Conditions for JPM-OS1_LI_JPM-OS1_LI_0031_006



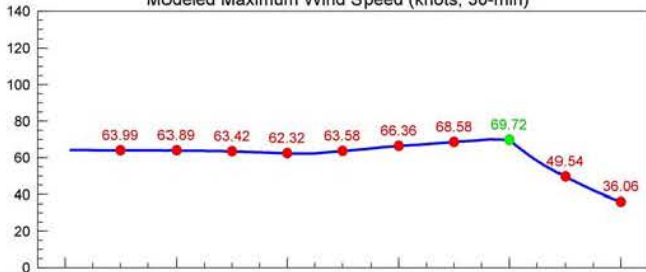


oceanweather inc. Plotted on 08:13:42 2011-04-22 from file T:\RAMPP\JPM-OS1\PortTSUM.draw

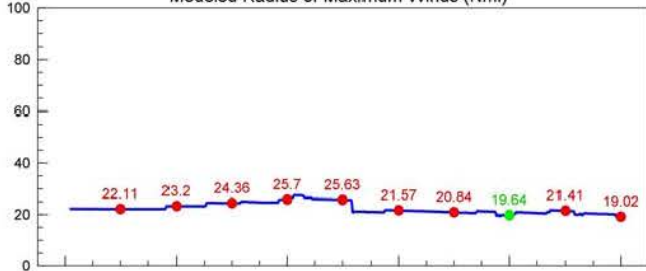
RAMPP NY/NJ JPM-OS1 Landfall Conditions for JPM-OS1_LI_JPM-OS1_LI_0031_007



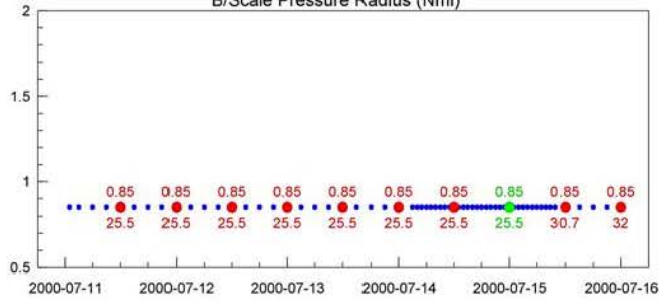
Modeled Maximum Wind Speed (knots, 30-min)



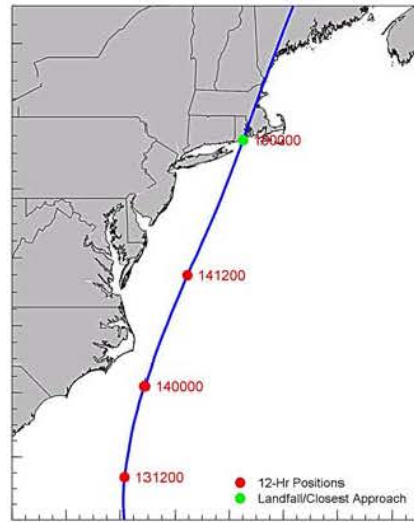
Modeled Radius of Maximum Winds (Nmi)



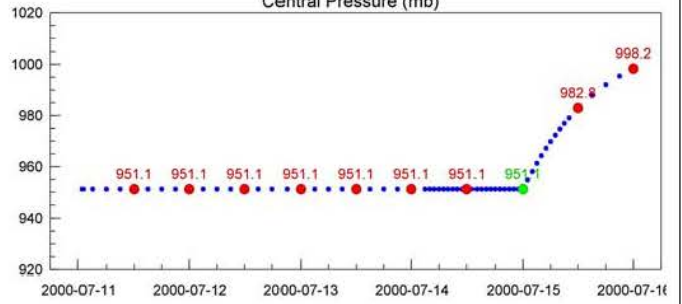
B/Scale Pressure Radius (Nmi)



RAMPP NY/NJ JPM-OS1
JPM-OS1_LI_JPM-OS1_LI_0031_007



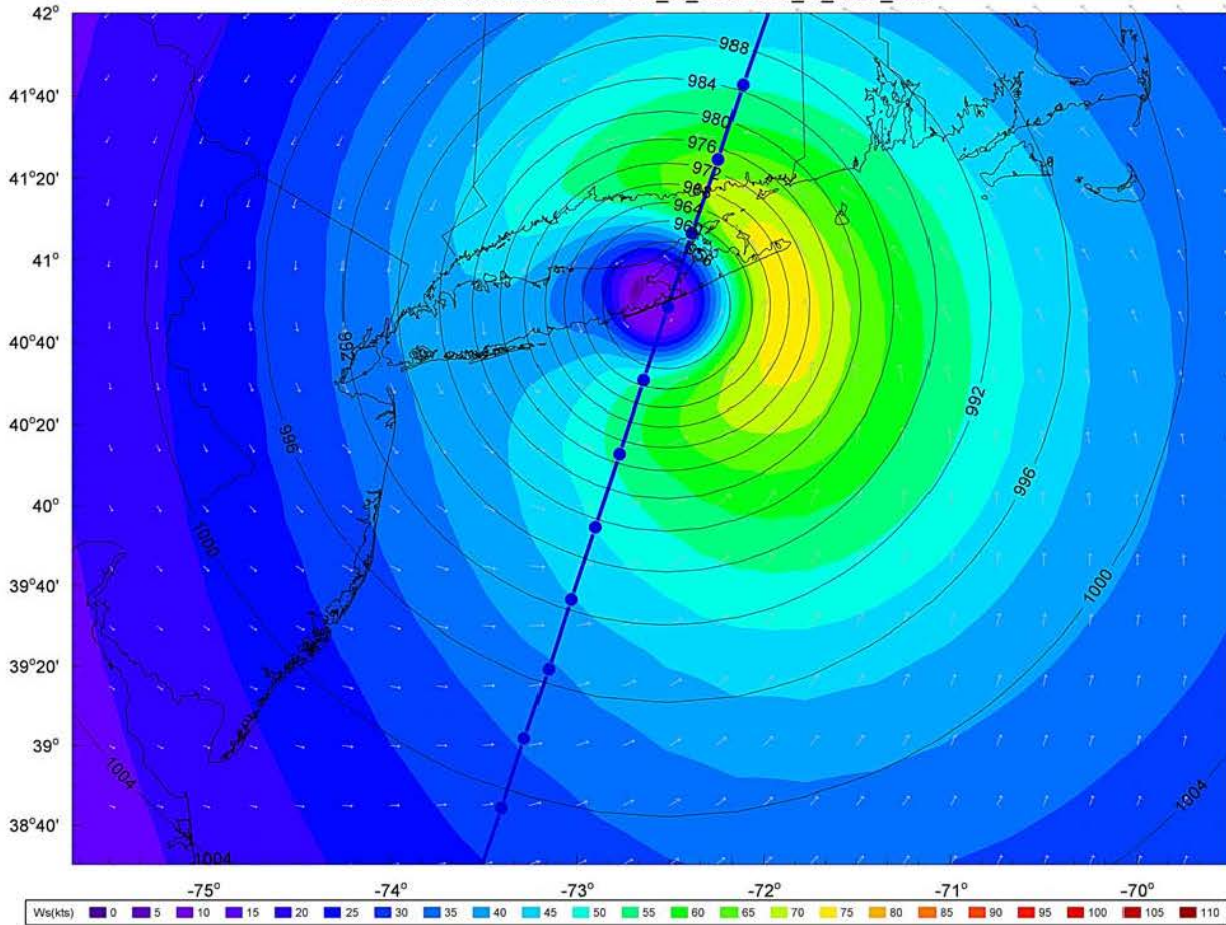
Central Pressure (mb)

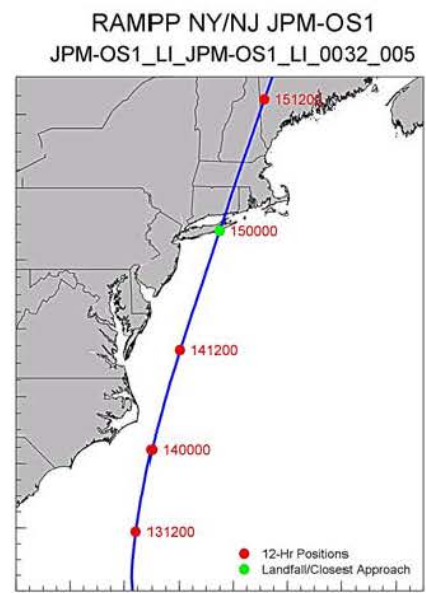
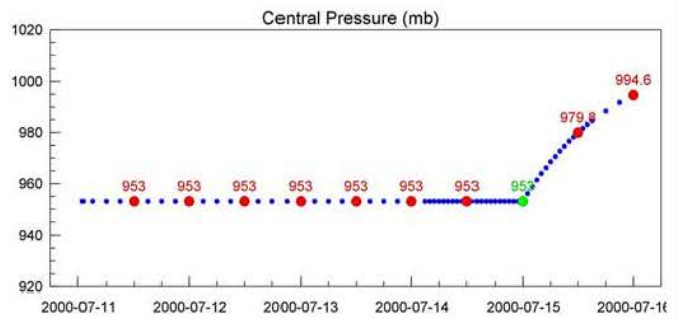
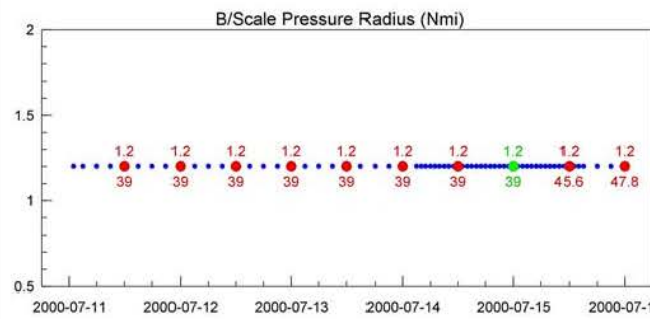
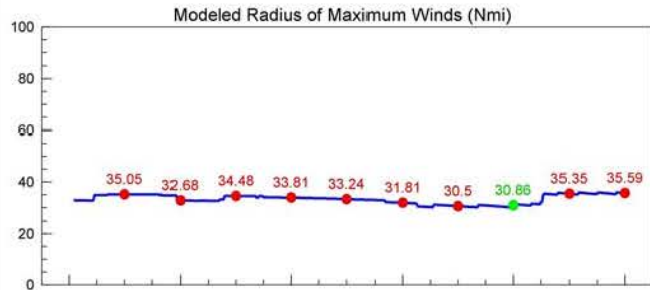
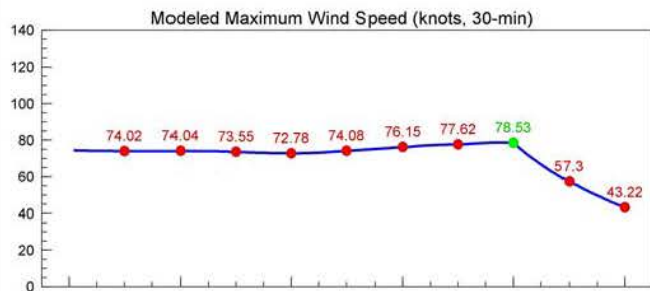


oceanweather inc.

Plotted on 08-13-53 2011-04-22 from file T:\RAMPPP\JPM-OS1\PortTSUM.dwg

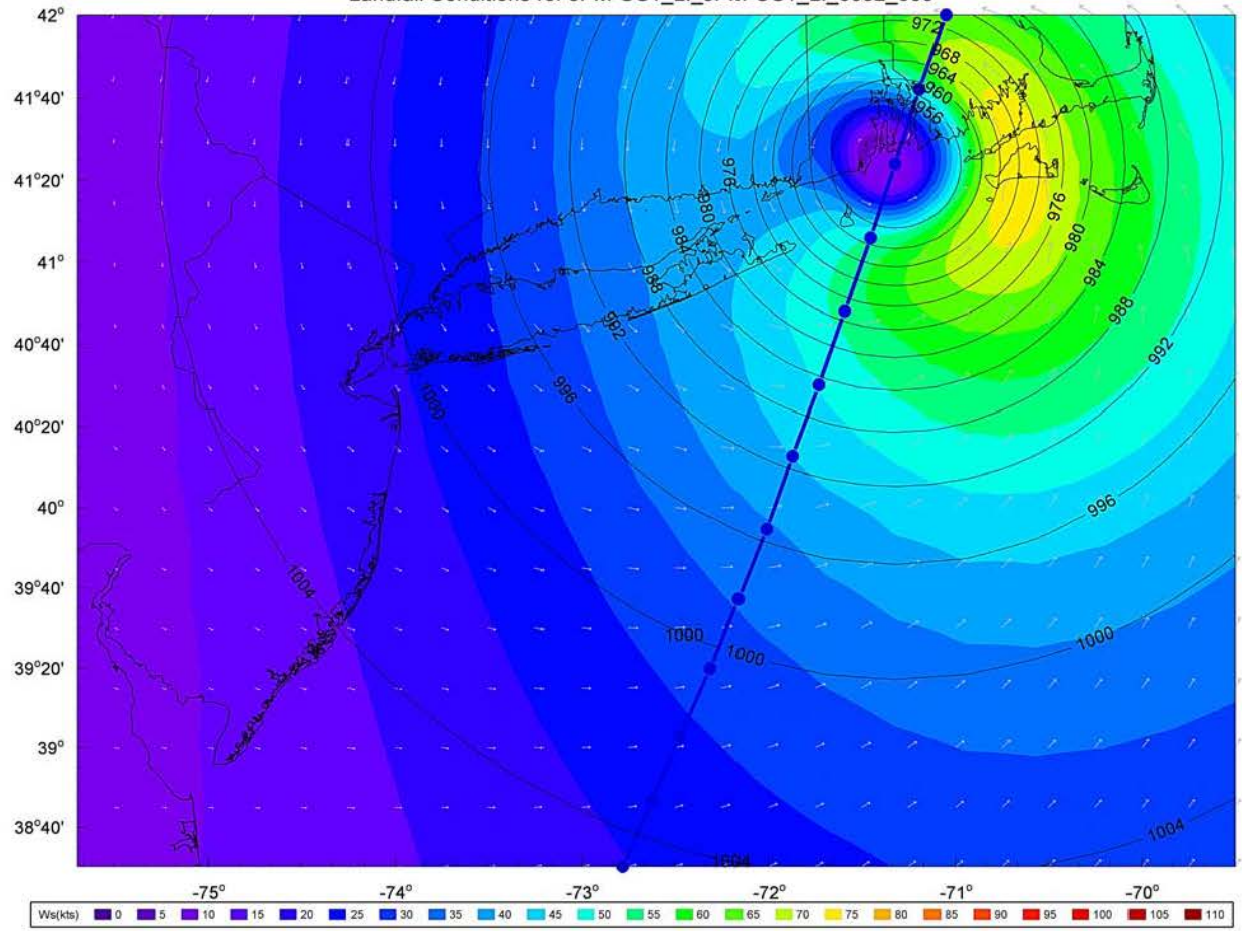
RAMPP NY/NJ JPM-OS1
Landfall Conditions for JPM-OS1_LI_JPM-OS1_LI_0032_005

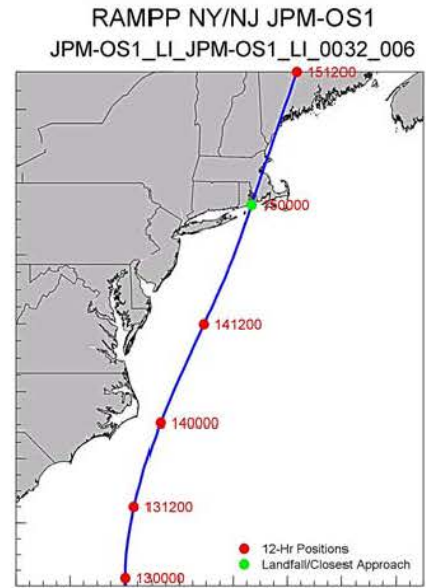
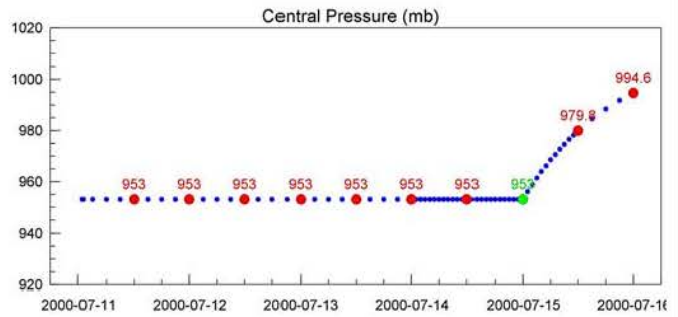
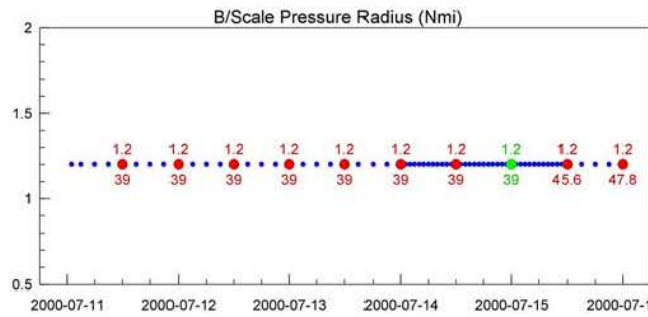
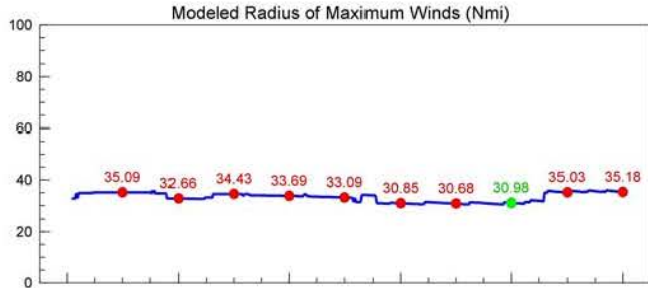
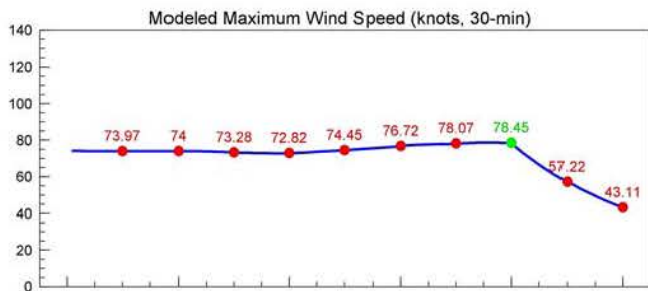




oceanweather inc. Plotted on 08/14/05 2011-04-22 from file T:\RAMPP\JPM-OS1\PortTSUM.draw

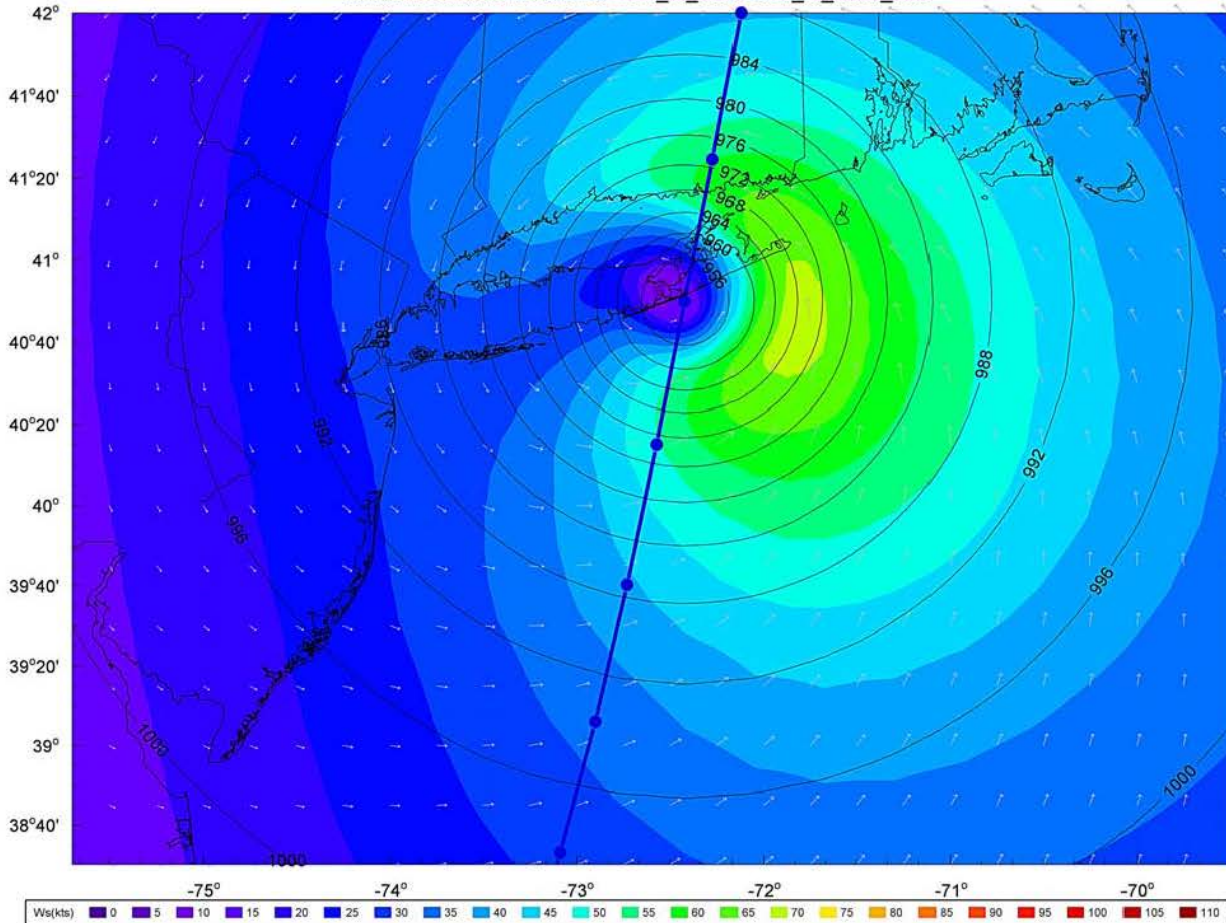
RAMPP NY/NJ JPM-OS1 Landfall Conditions for JPM-OS1_LI_JPM-OS1_LI_0032_006

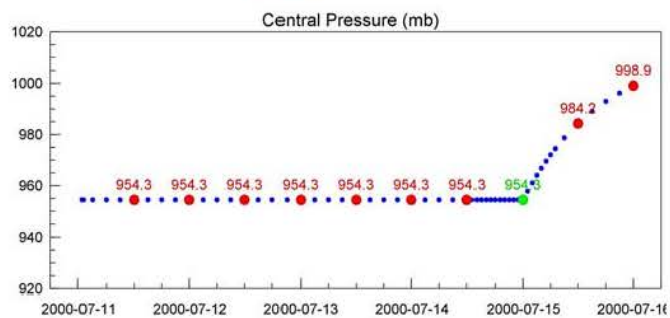
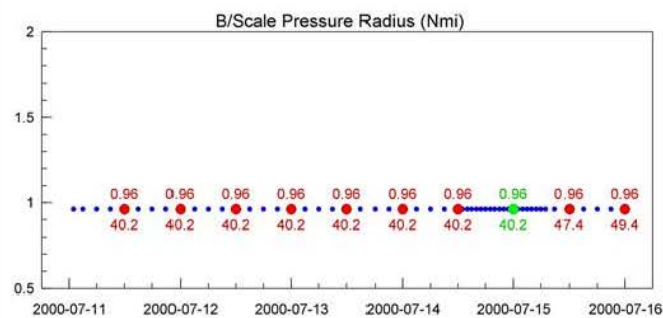
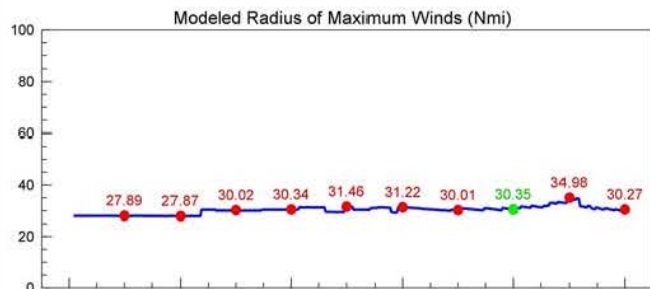
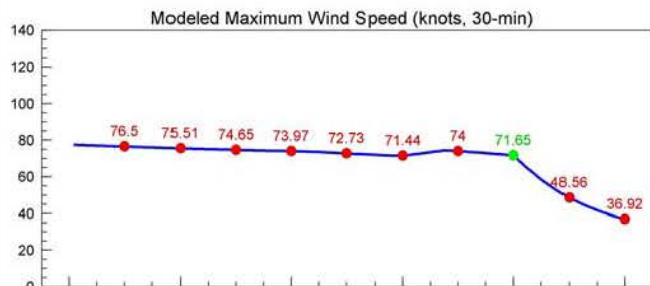




oceanweather inc.
Marine Forecasting/Analysis Research at the ocean surface
 Plotted on 08/14/16 2011-04-22 from file T:\RAMPP\JPM-OS1\PortTSUM.draw

RAMPP NY/NJ JPM-OS1 Landfall Conditions for JPM-OS1_LI_JPM-OS1_LI_0033_005





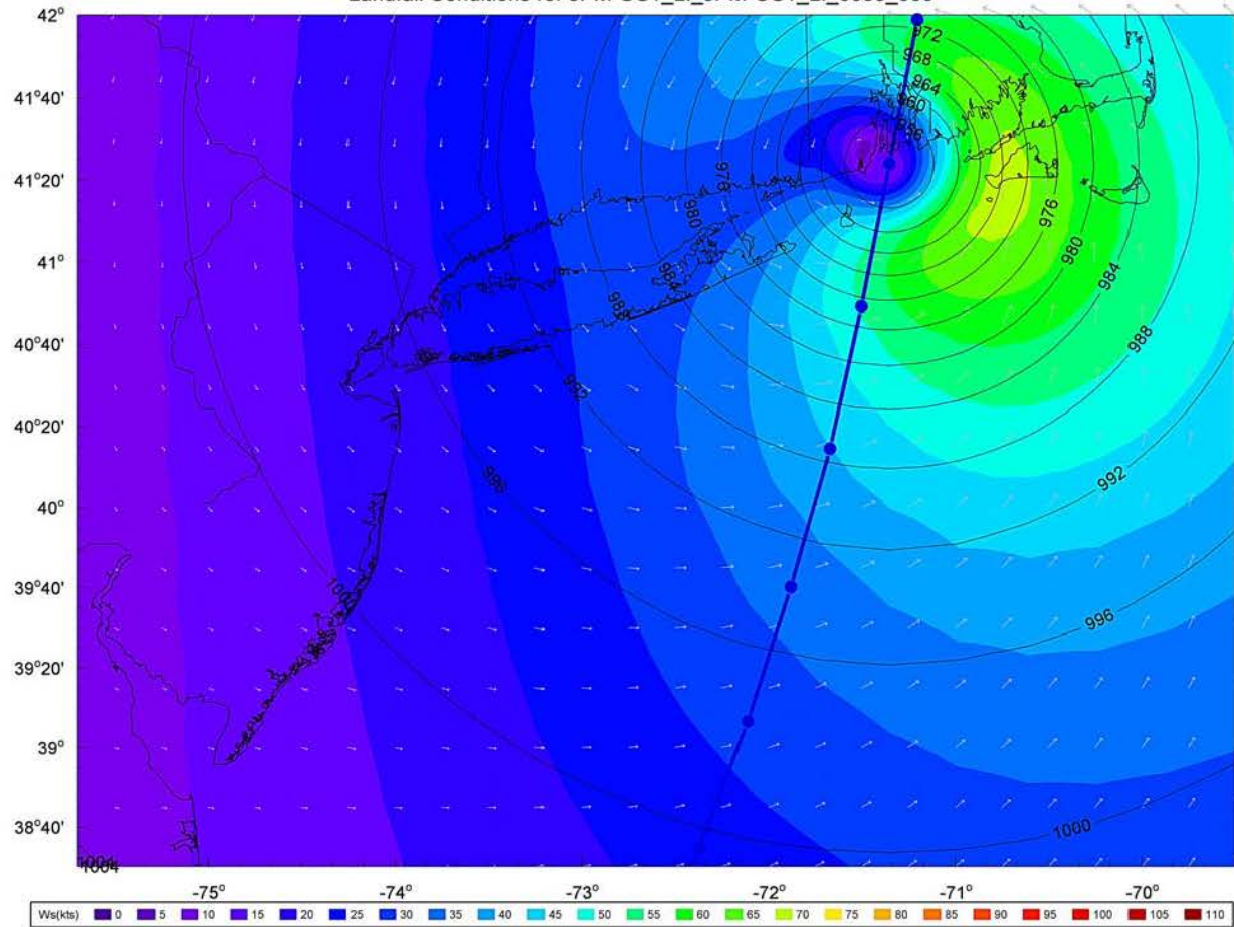
RAMPP NY/NJ JPM-OS1

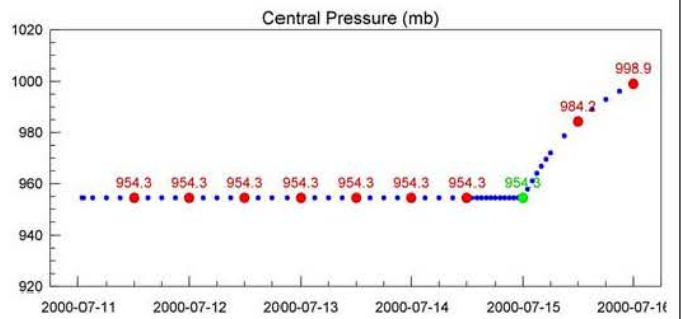
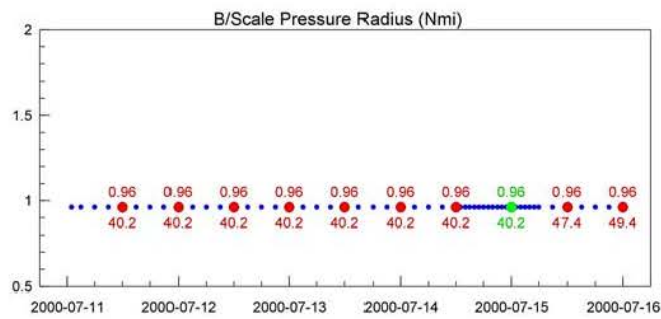
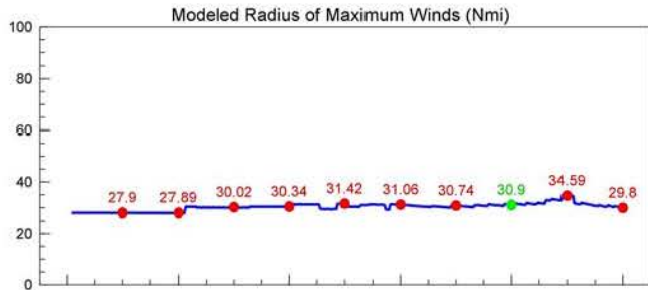
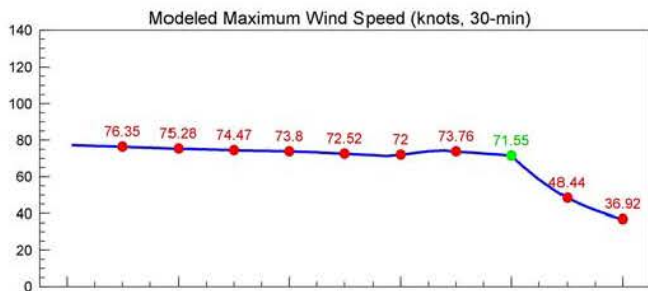


oceanweather inc. Plotted on 08/14/28 2011-04-22 from file T:\RAMPP\JPM-OS1\PortTSUM.draw

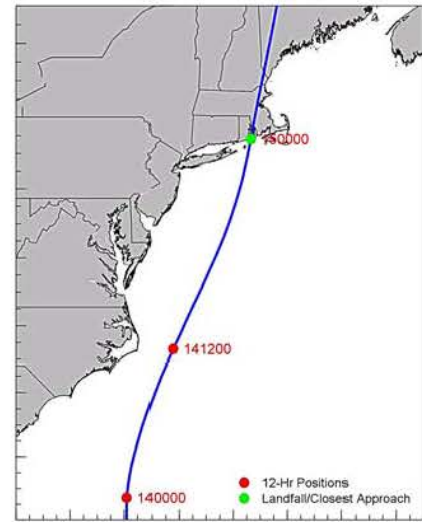
RAMPP NY/NJ JPM-OS1

Landfall Conditions for JPM-OS1_LI_JPM-OS1_LI_0033_006



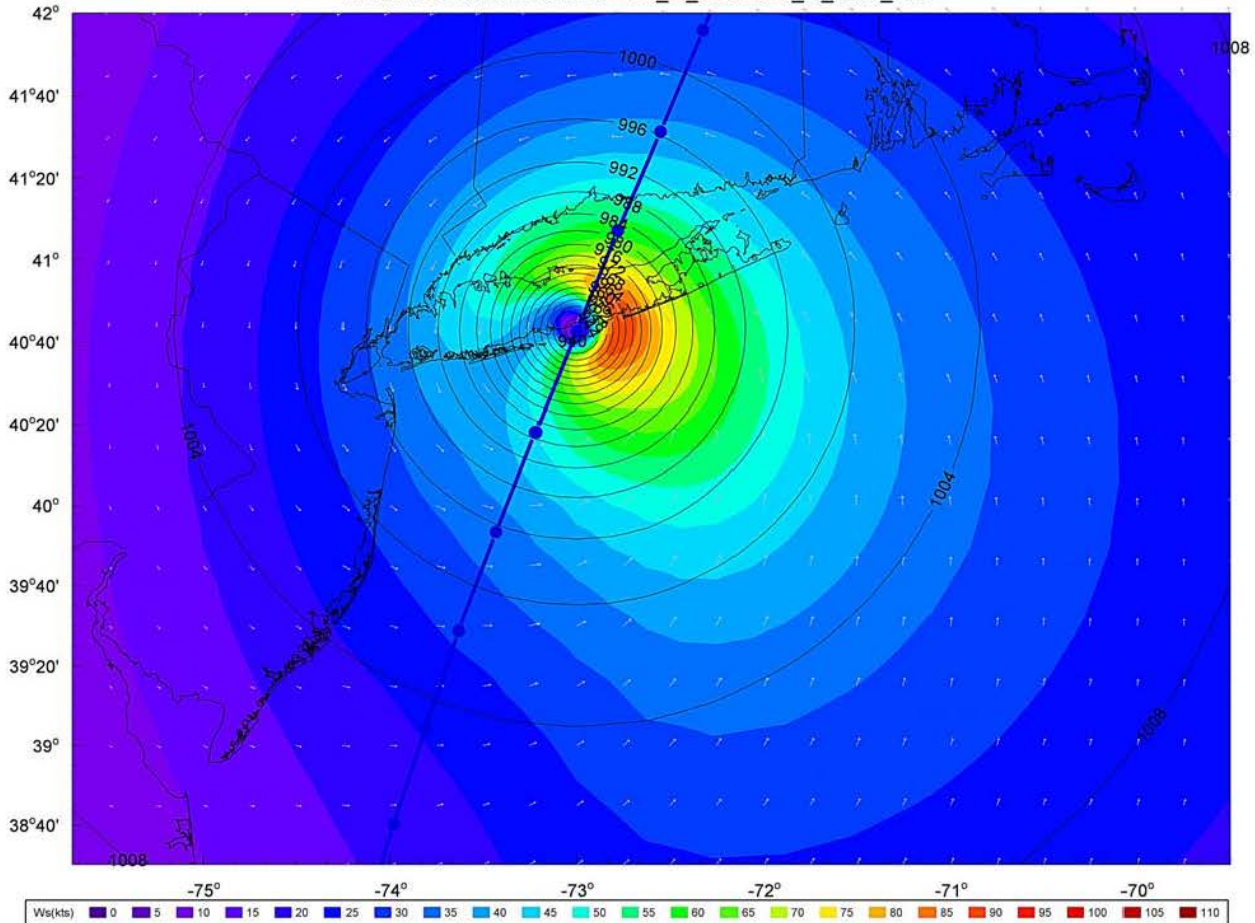


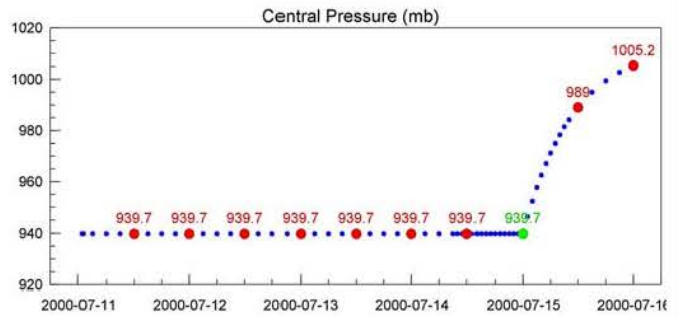
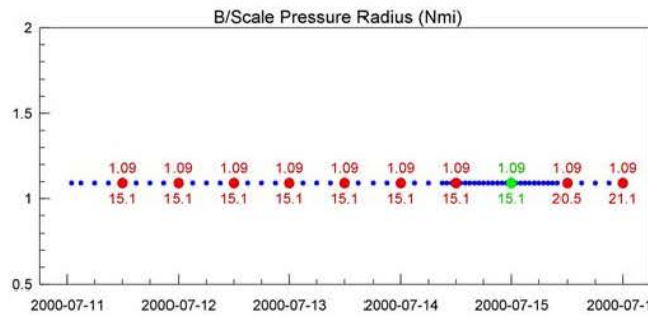
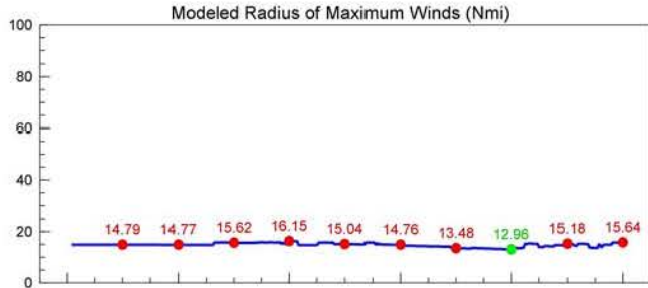
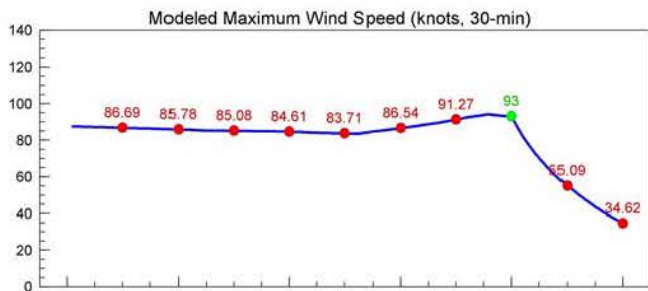
RAMPP NY/NJ JPM-OS1
JPM-OS1_LI_JPM-OS1_LI_0033_006



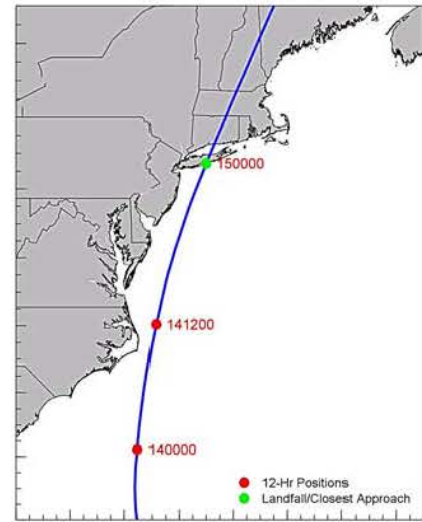
oceanweather inc. Plotted on 08/14/39 2011-04-22 from file T:\RAMPP\JPM-OS1\PortTSUM.draw

RAMPP NY/NJ JPM-OS1
Landfall Conditions for JPM-OS1_LI_JPM-OS1_LI_0034_005



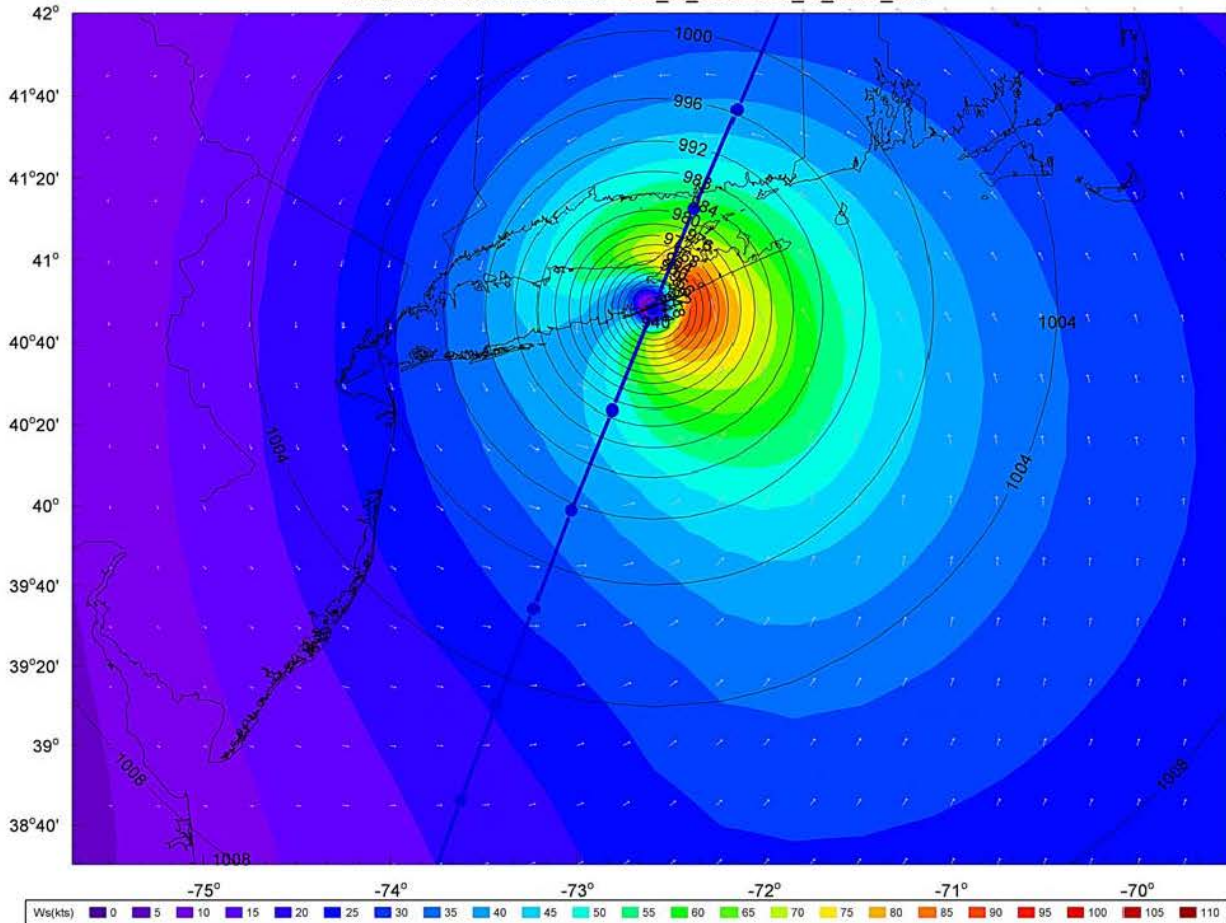


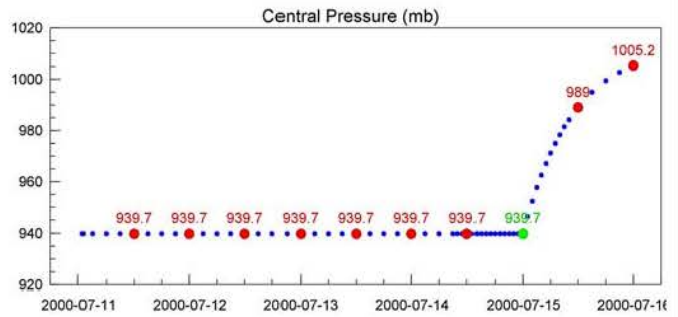
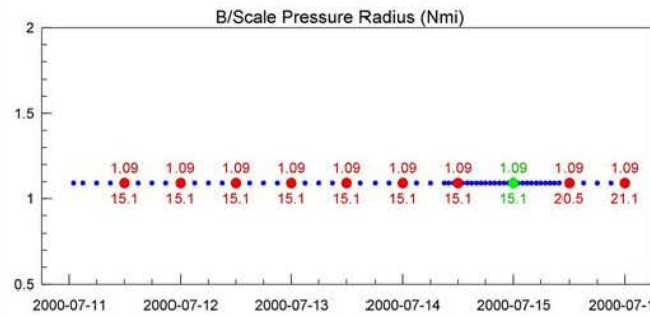
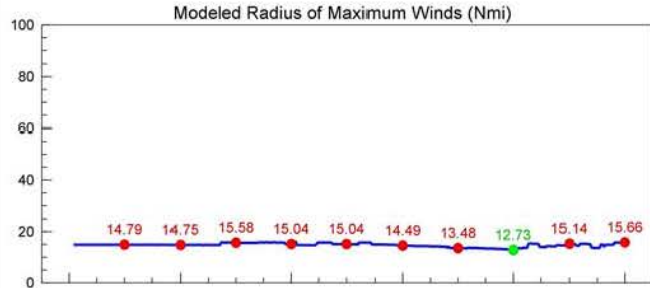
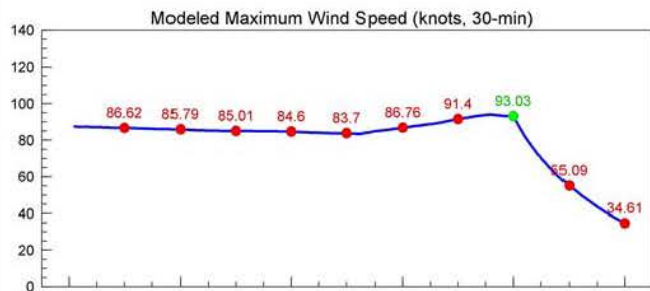
RAMPP NY/NJ JPM-OS1 JPM-OS1_LI_JPM-OS1_LI_0034_005



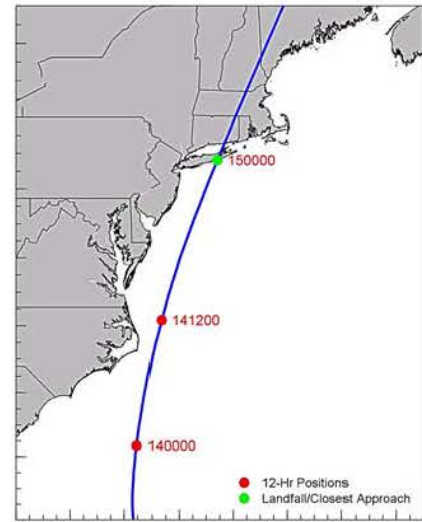
oceanweather inc. Plotted on 08/14/50 2011-04-22 from file T:\RAMPP\JPM-OS1\PortTSUM.draw

RAMPP NY/NJ JPM-OS1 Landfall Conditions for JPM-OS1_LI_JPM-OS1_LI_0034_006



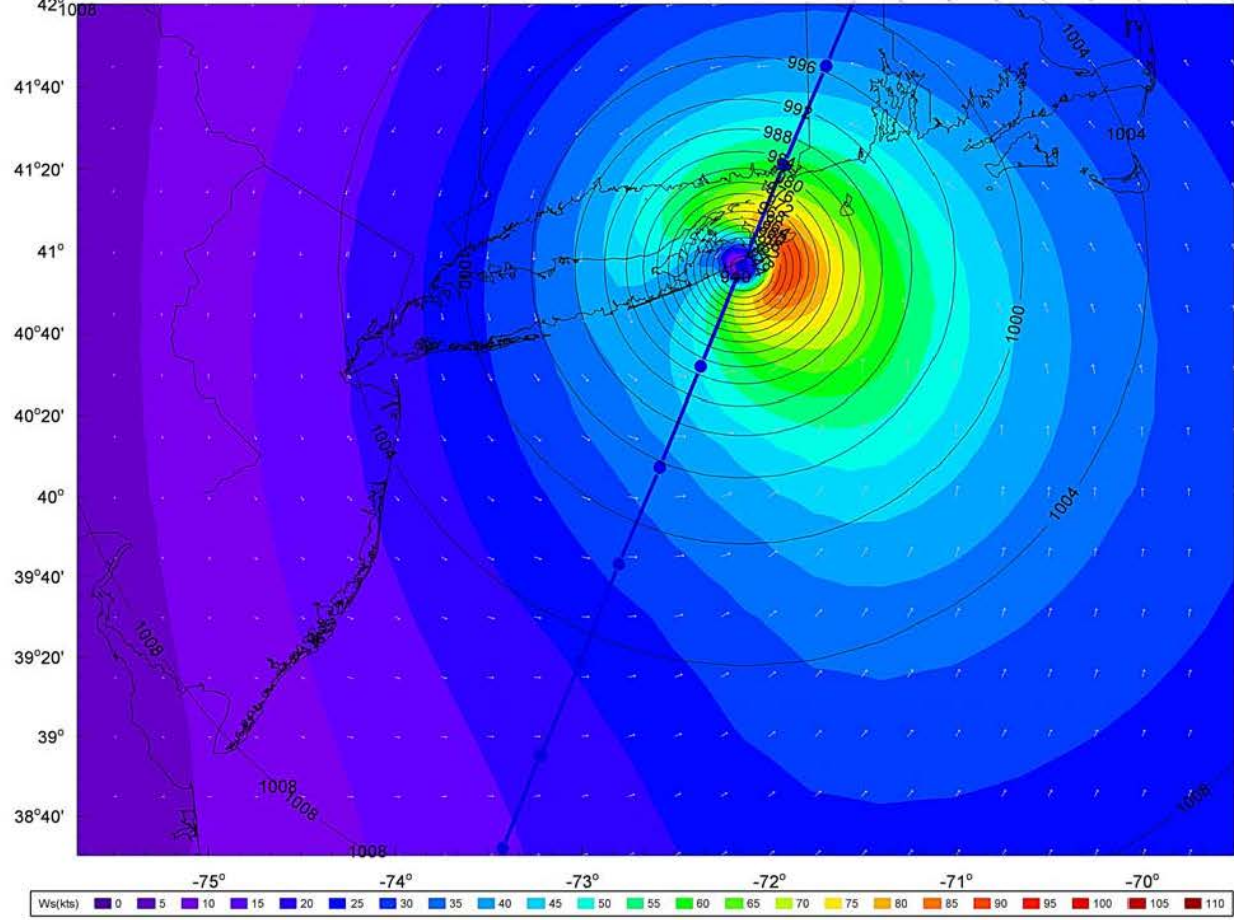


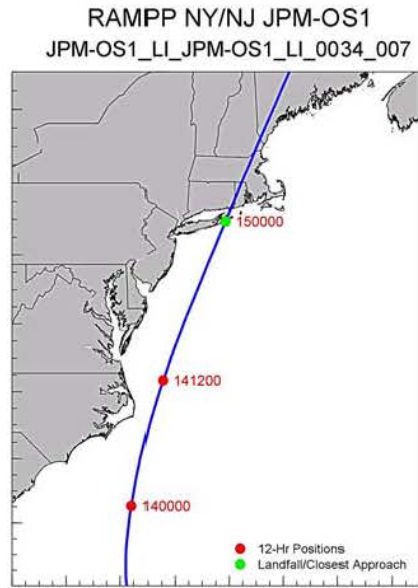
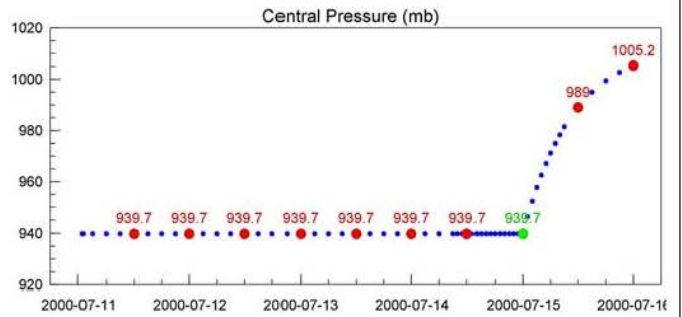
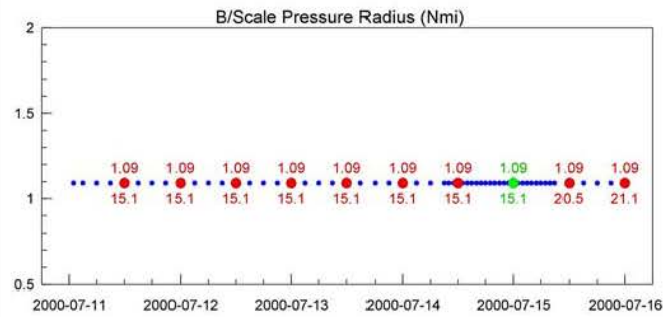
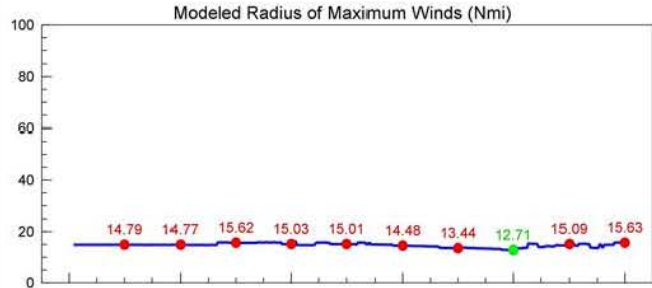
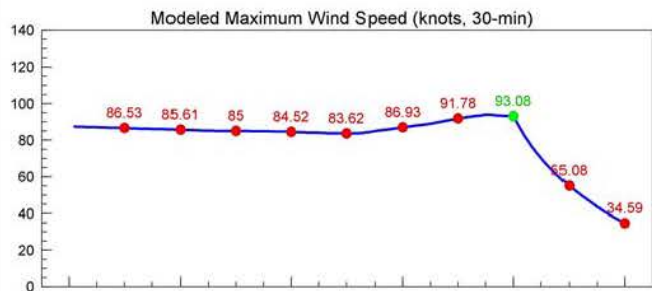
RAMPP NY/NJ JPM-OS1 JPM-OS1_LI_JPM-OS1_LI_0034_006



oceanweather inc. Plotted on 08/15/02 20:11-04:22 from file T:\RAMPP\JPM-OS1\PortTSUM.draw

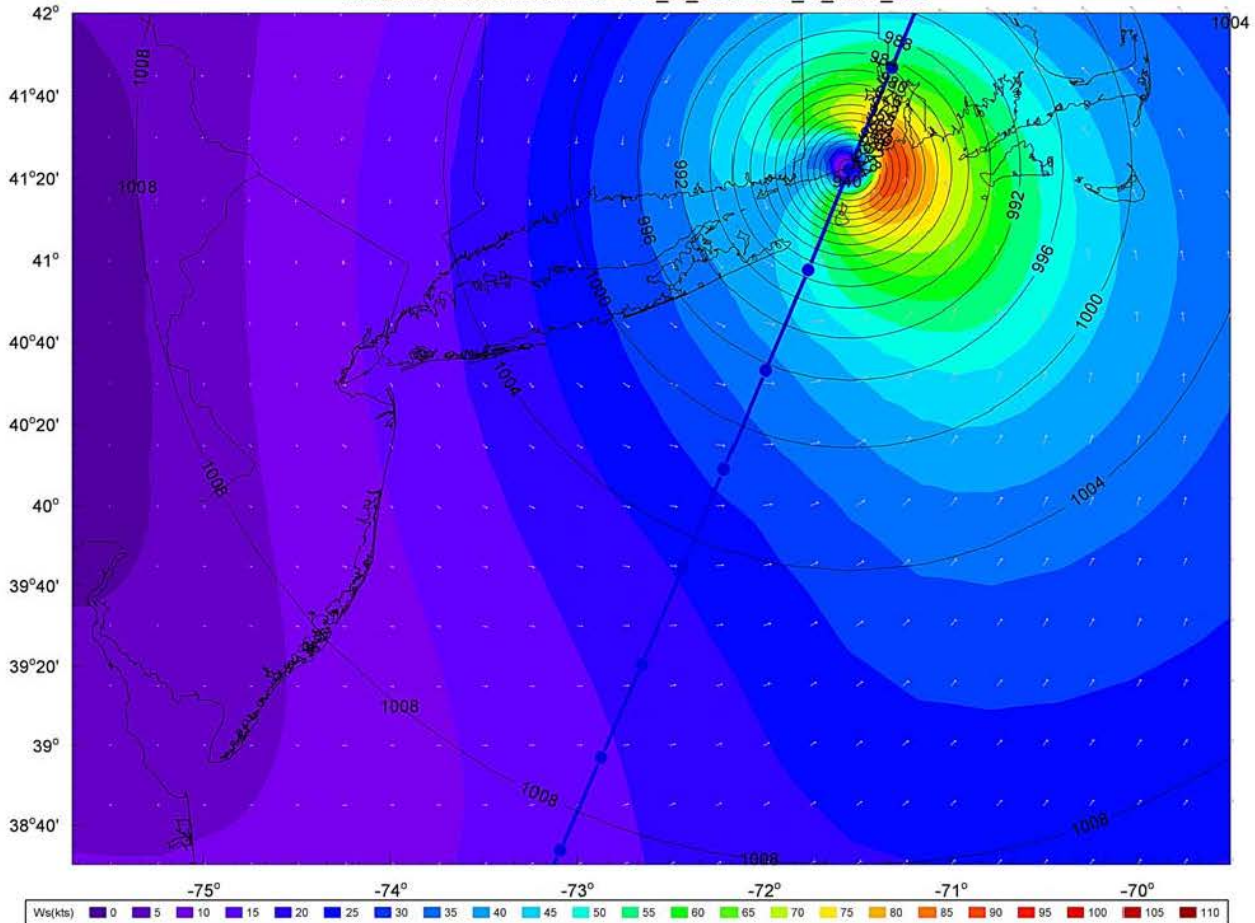
RAMPP NY/NJ JPM-OS1 Landfall Conditions for JPM-OS1_LI_JPM-OS1_LI_0034_007

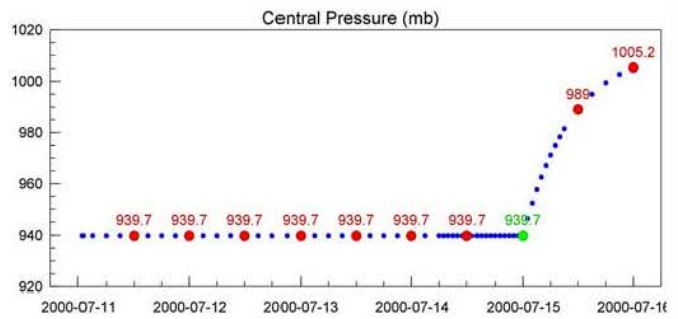
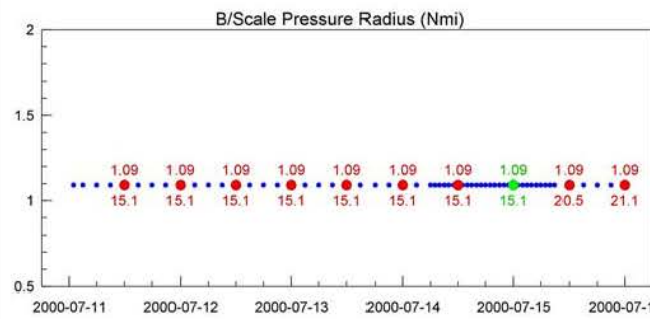
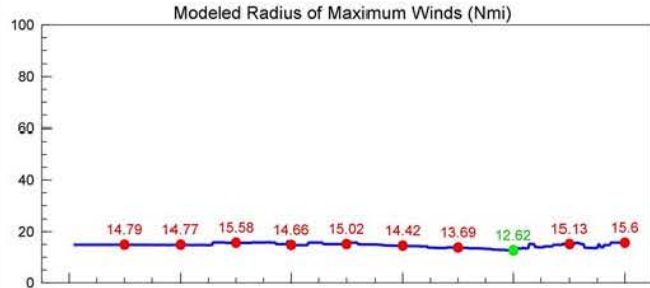
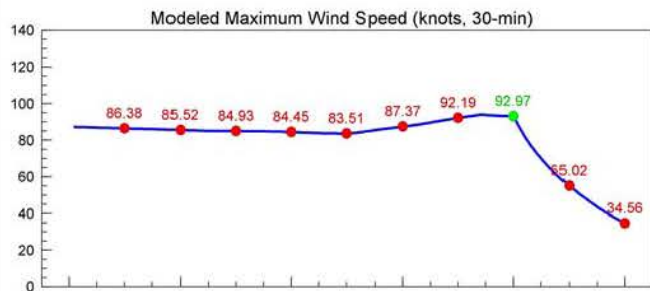




oceanweather inc. Plotted on 08/15/13 2011-04-22 from file T:\RAMPP\JPM-OS1\PortTSUM.draw

RAMPP NY/NJ JPM-OS1 Landfall Conditions for JPM-OS1_LI_JPM-OS1_LI_0034_008





RAMPP NY/NJ JPM-OS1

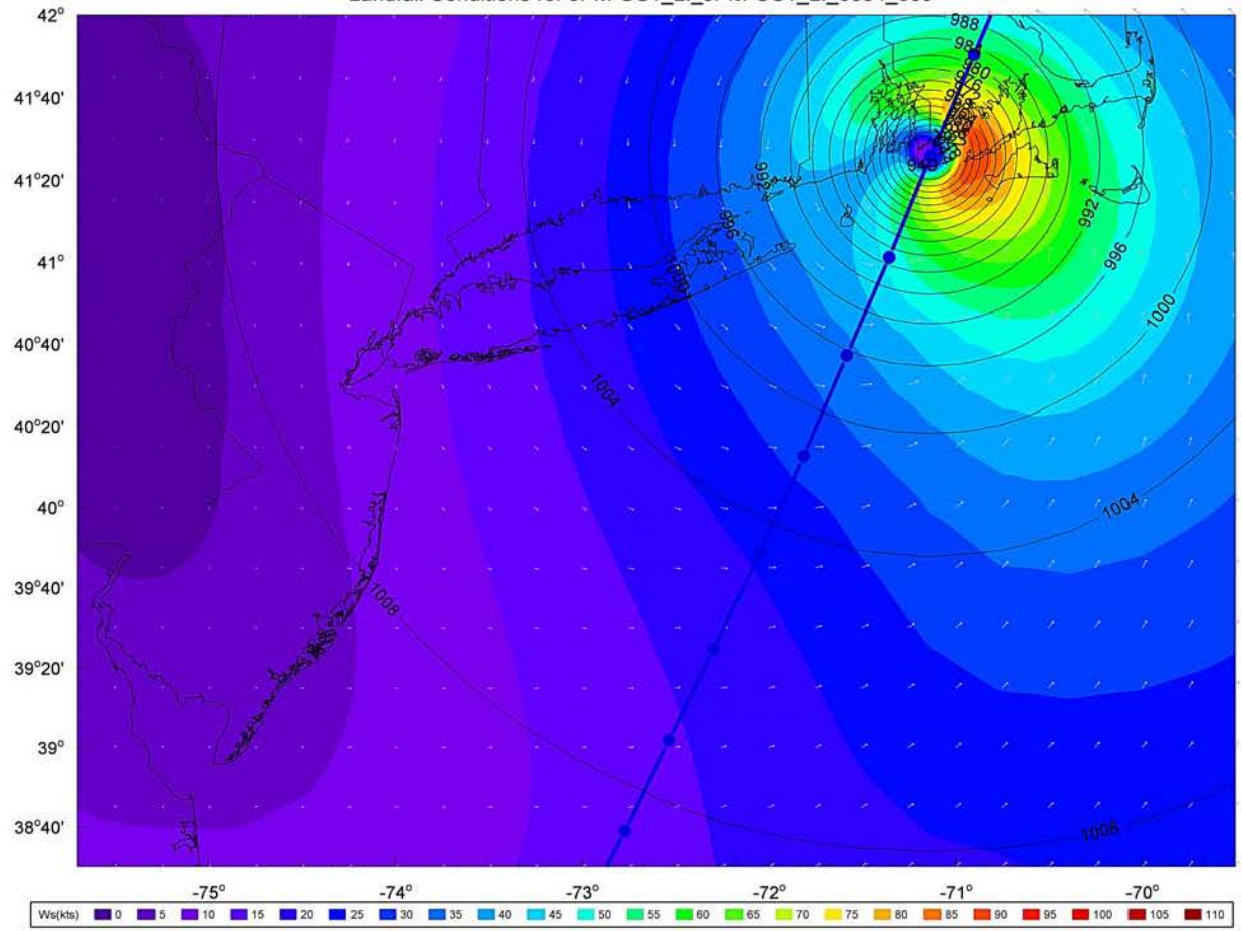
JPM-OS1_LI_JPM-OS1_LI_0034_008

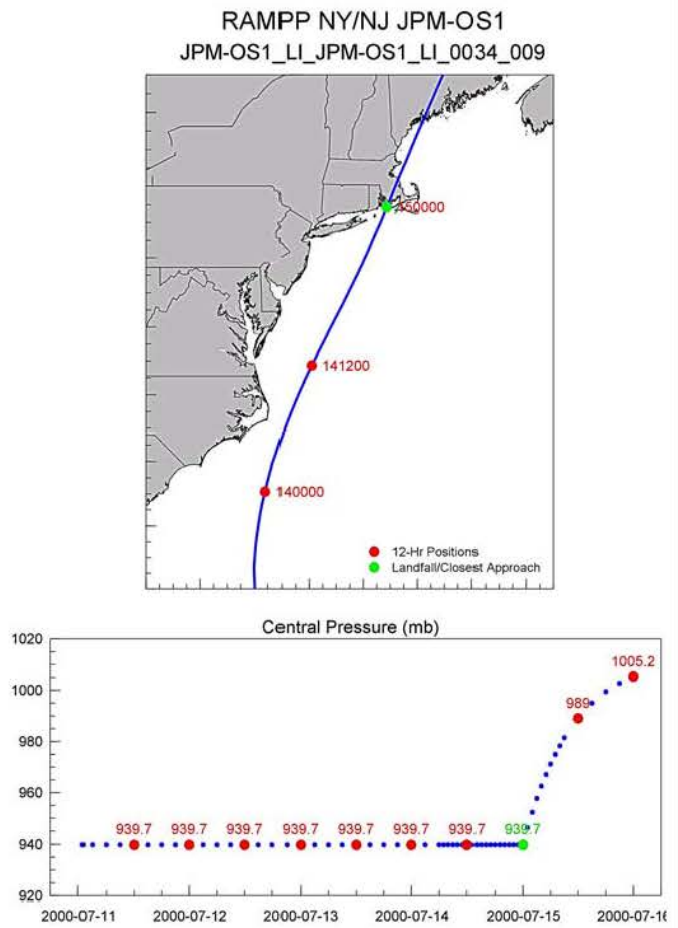
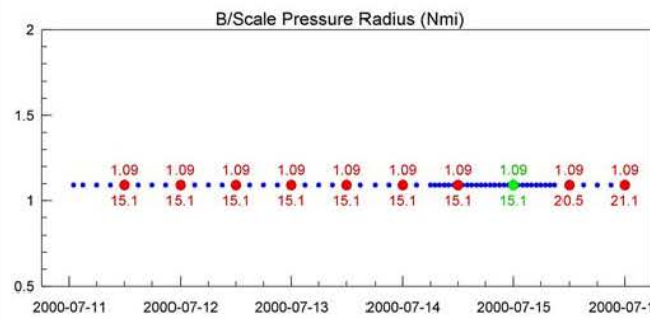
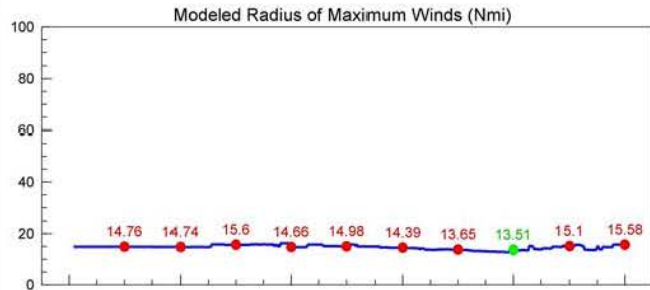
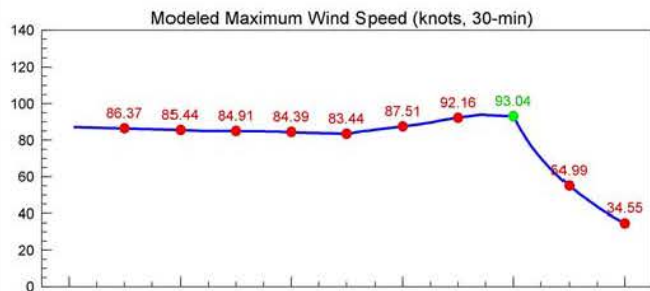


oceanweather inc. Plotted on 08/15/25 2011-04-22 from file T:\RAMPP\JPM-OS1\PortTSUM.draw

RAMPP NY/NJ JPM-OS1

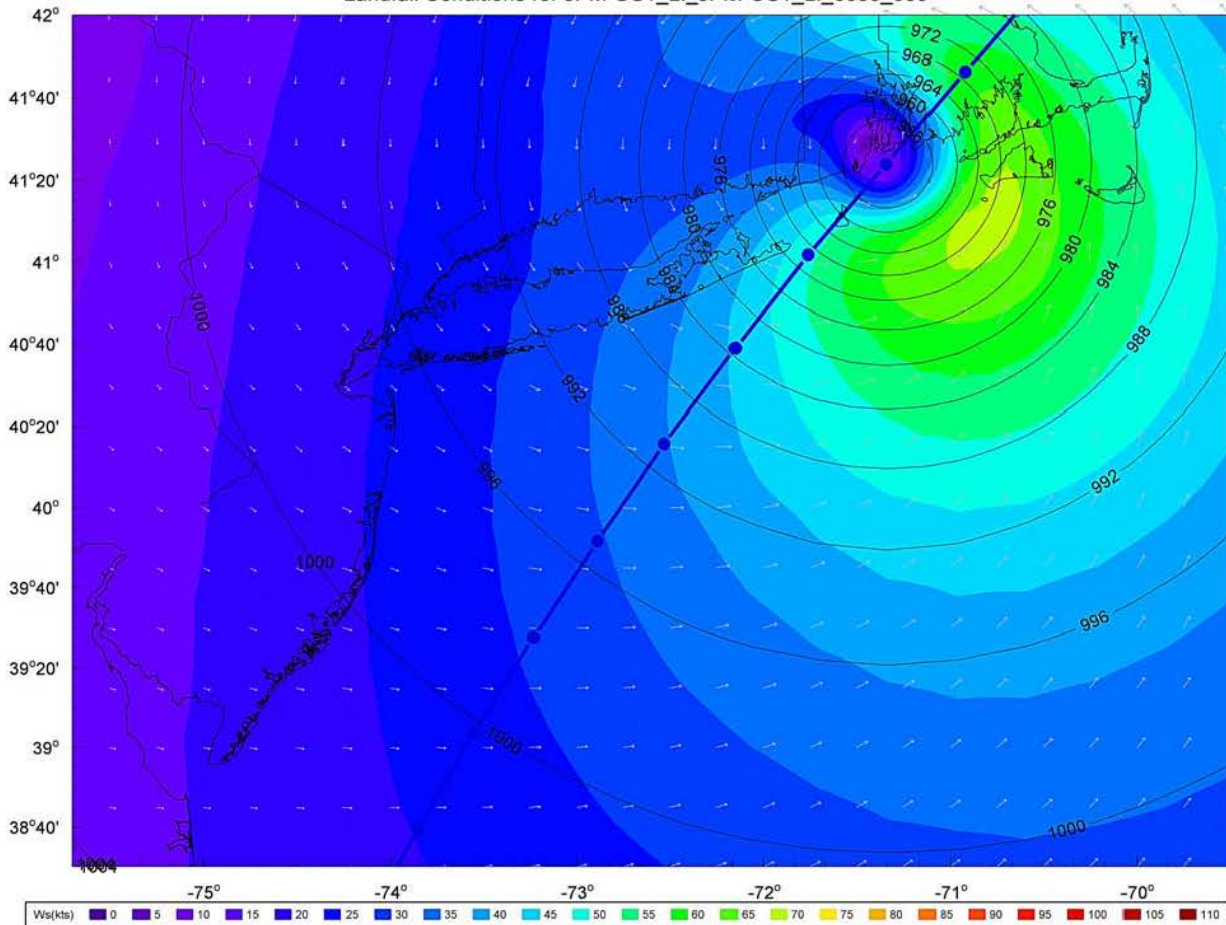
Landfall Conditions for JPM-OS1_LI_JPM-OS1_LI_0034_009

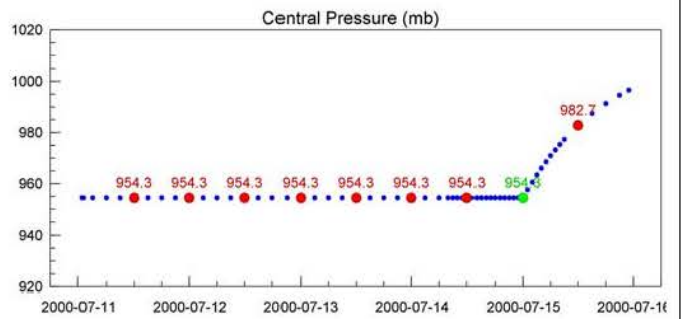
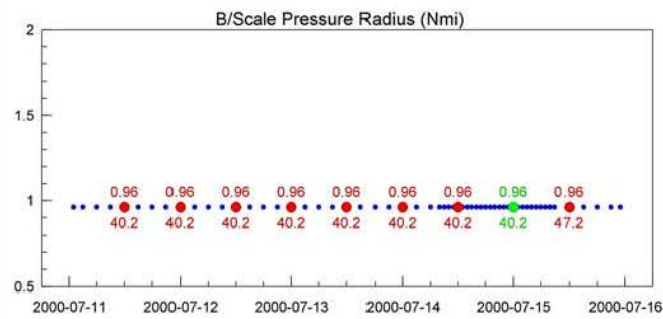
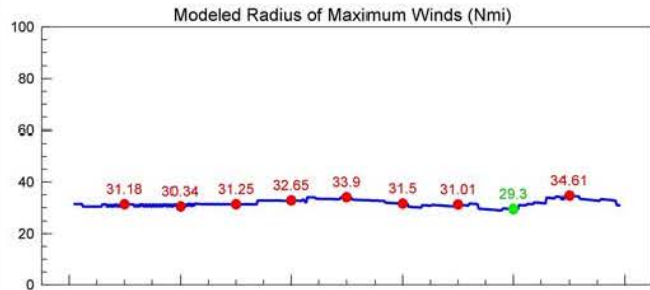
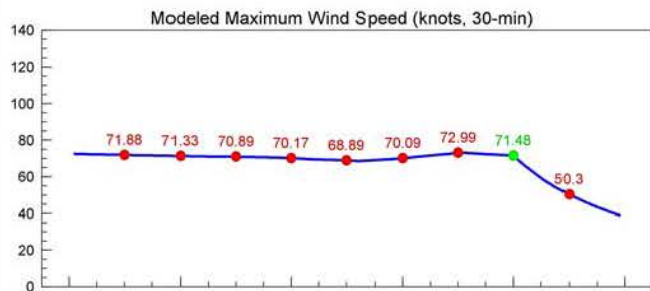




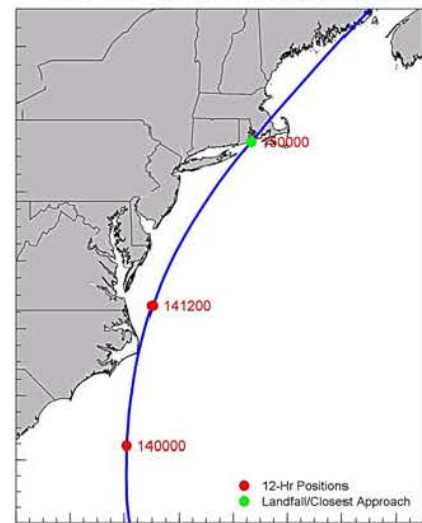
oceanweather inc.
Marine Forecasting Solutions Research at the ocean interface
 Plotted on 08:15:36 2011-04-22 from file T:\RAMPP\JPM-OS1\PortTSUM.draw

RAMPP NY/NJ JPM-OS1 Landfall Conditions for JPM-OS1_LI_JPM-OS1_LI_0035_005



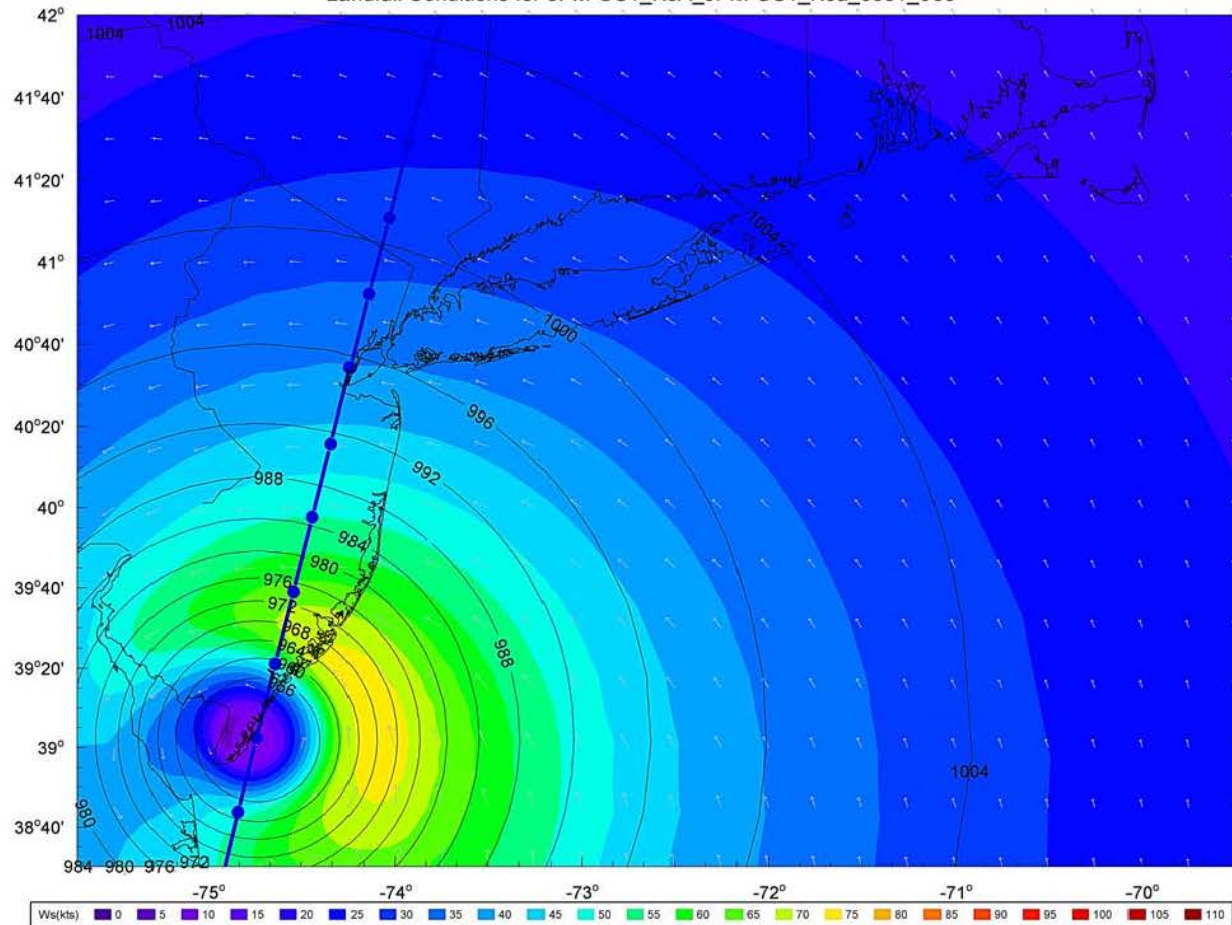


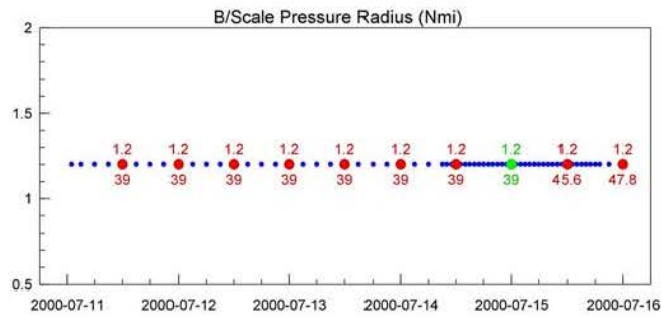
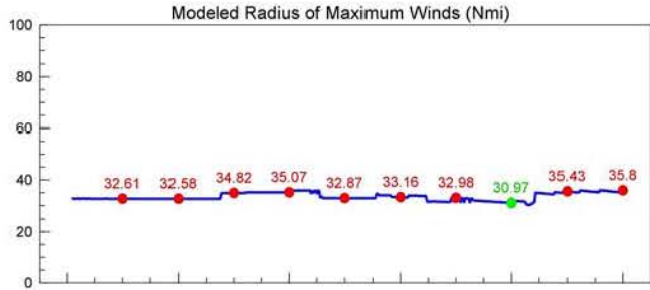
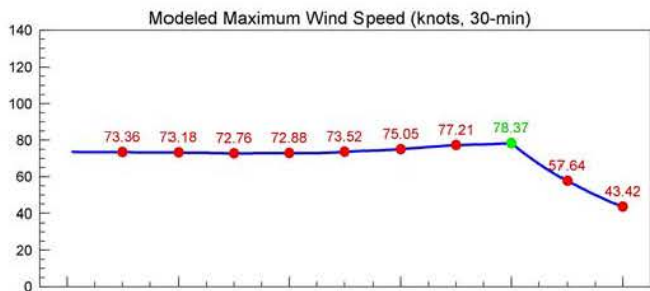
RAMPP NY/NJ JPM-OS1 JPM-OS1_LI_JPM-OS1_LI_0035_005



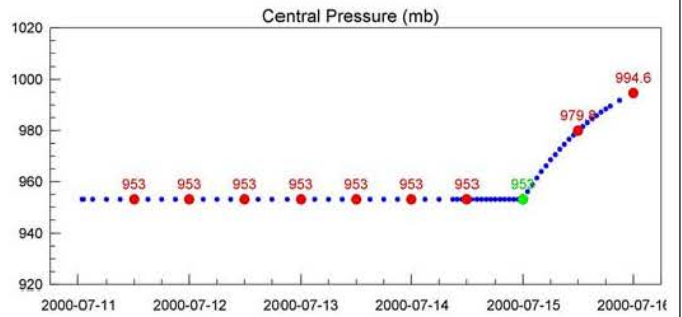
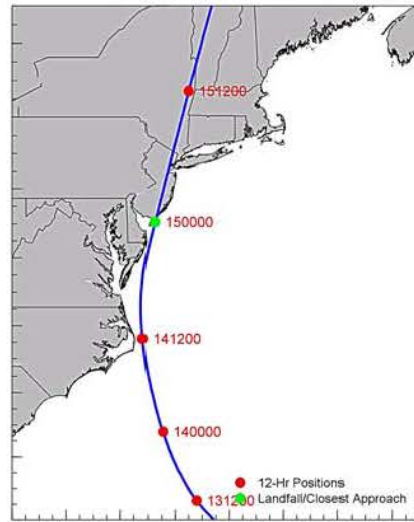
oceanweather inc.
Marine Forecasting Solutions Research at the ocean interface
 Plotted on 08/15/49 2011-04-22 from file T:\RAMPP\JPM-OS1\PortTSUM.draw

RAMPP NY/NJ JPM-OS1 Landfall Conditions for JPM-OS1_NJa_JPM-OS1_NJa_0001_005



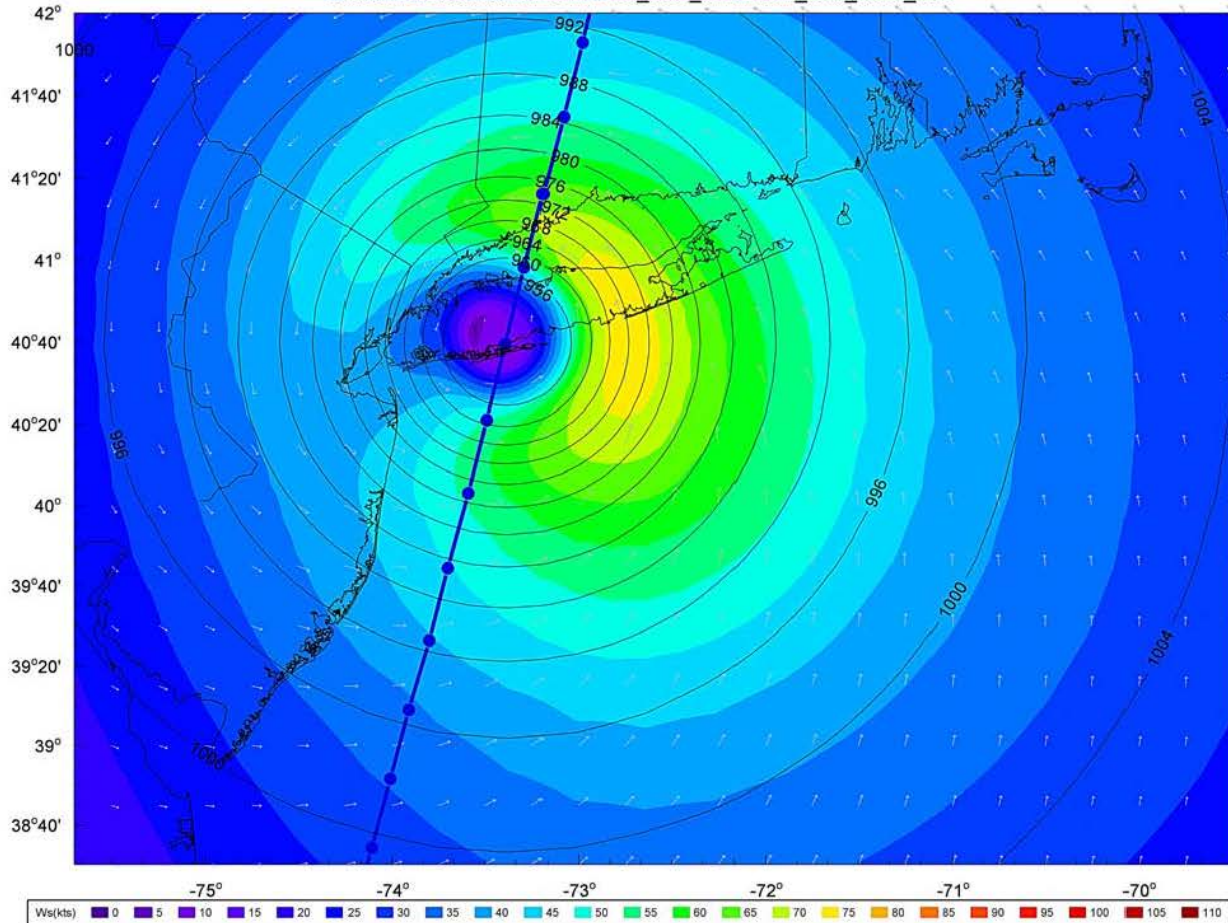


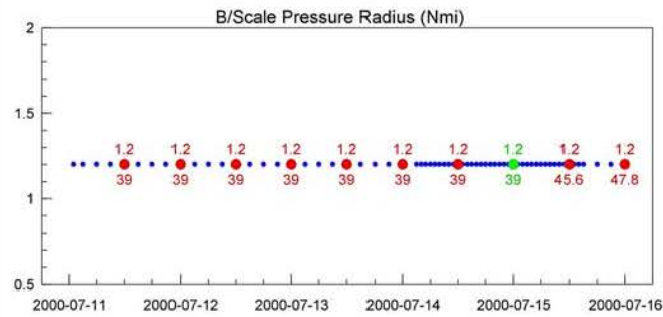
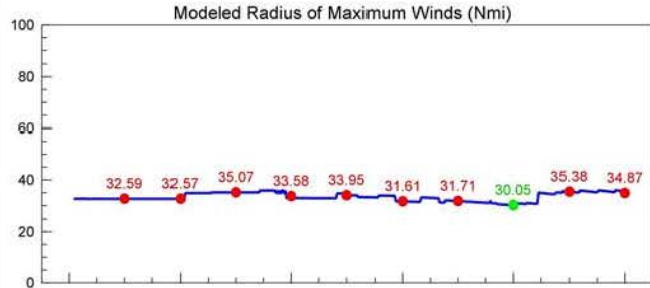
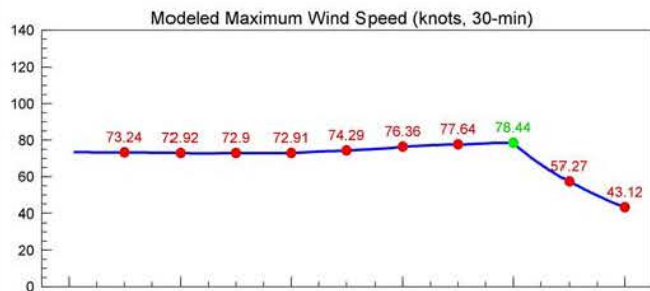
RAMPP NY/NJ JPM-OS1 JPM-OS1_NJA_JPM-OS1_NJa_0001_005



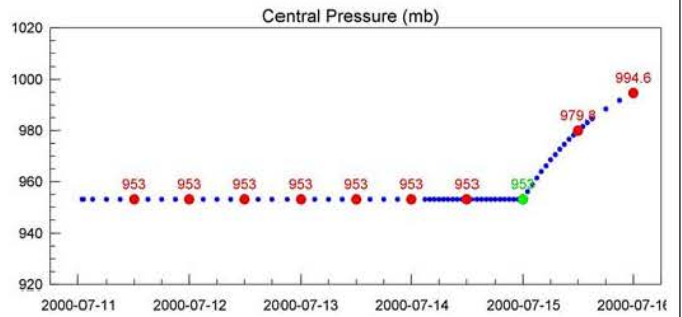
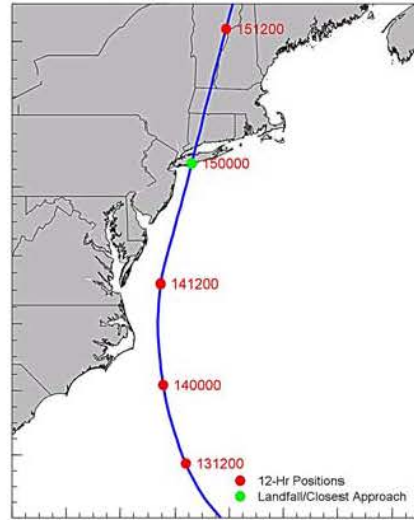
oceanweather inc.
Plotted on 08/16/00 20:11-04:22 from file T:\RAMPP\JPM-OS1\PortTSUM.draw

RAMPP NY/NJ JPM-OS1 Landfall Conditions for JPM-OS1_NJA_JPM-OS1_NJa_0001_006



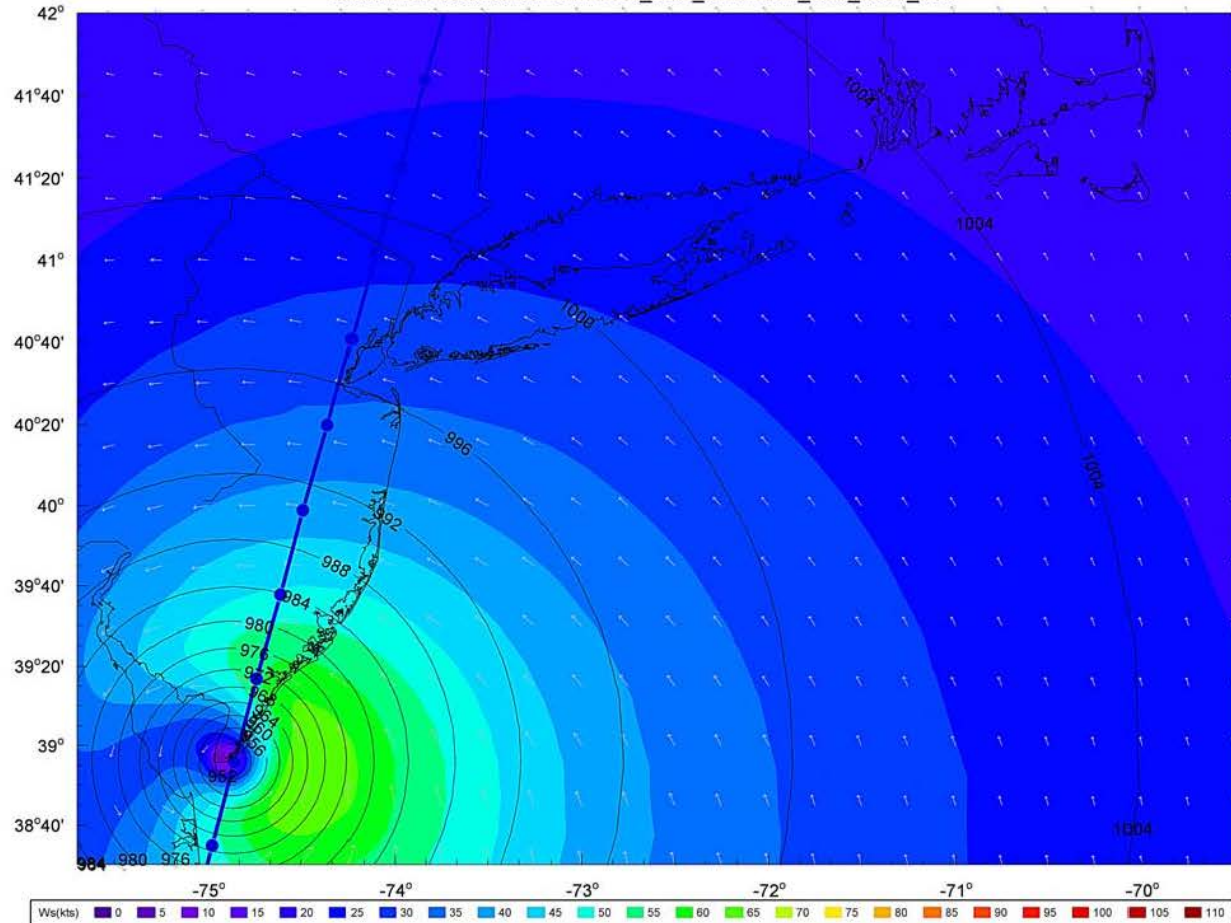


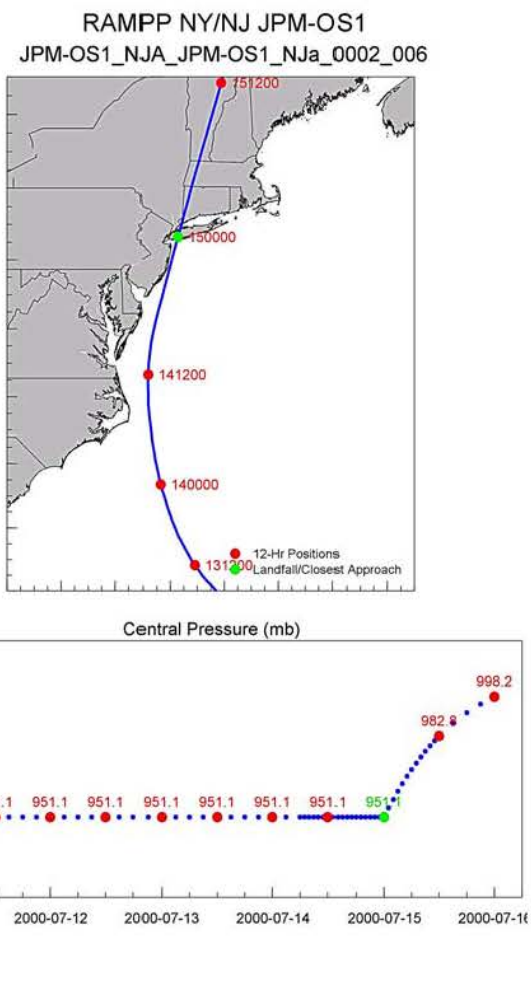
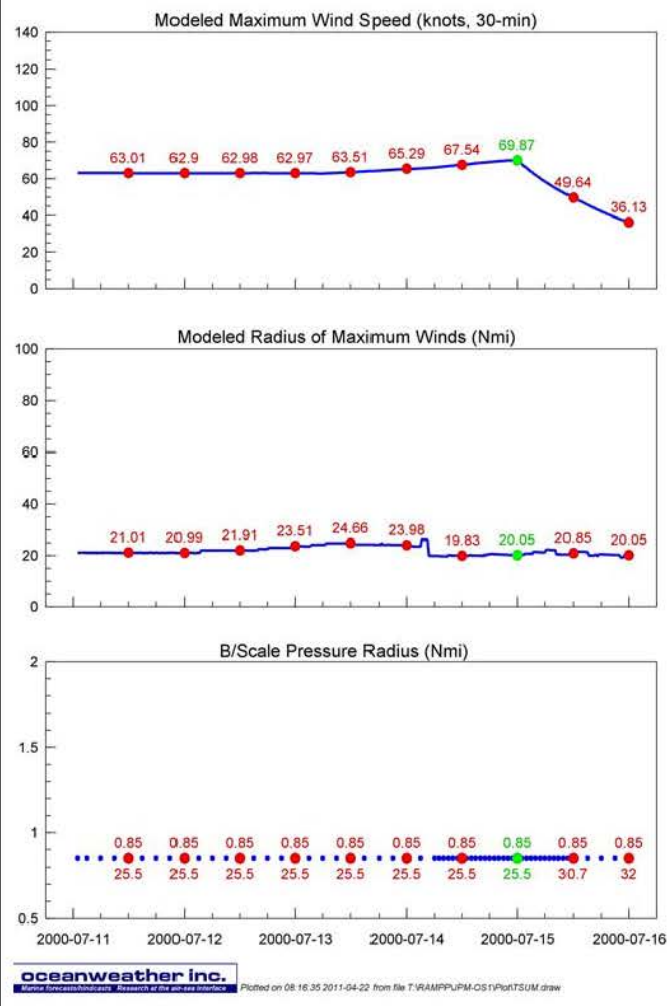
RAMPP NY/NJ JPM-OS1 JPM-OS1_NJA_JPM-OS1_NJa_0001_006



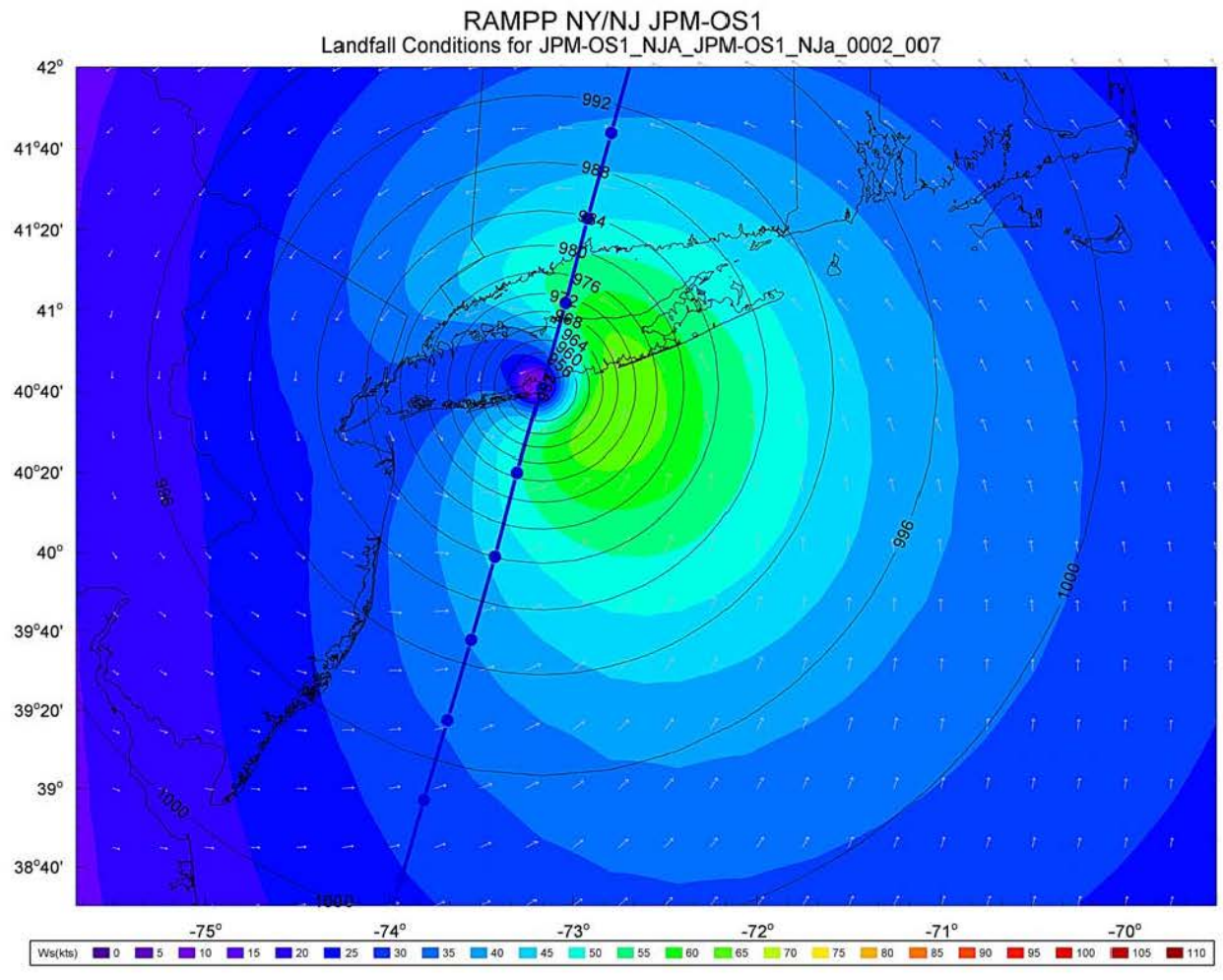
oceanweather inc.
Marine Forecasting Solutions Research at the ocean interface
 Plotted on 08/16/12 2011-04-22 from file T:\RAMPP\JPM-OS1\PortTSUM.draw

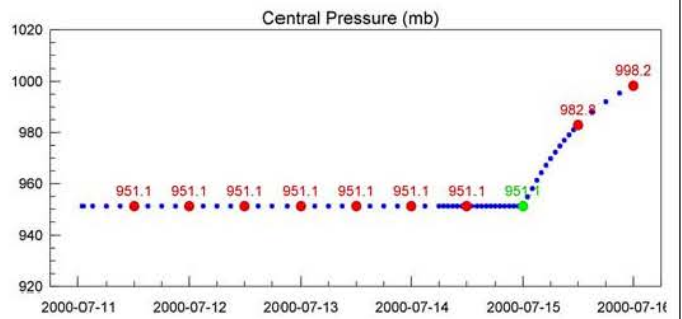
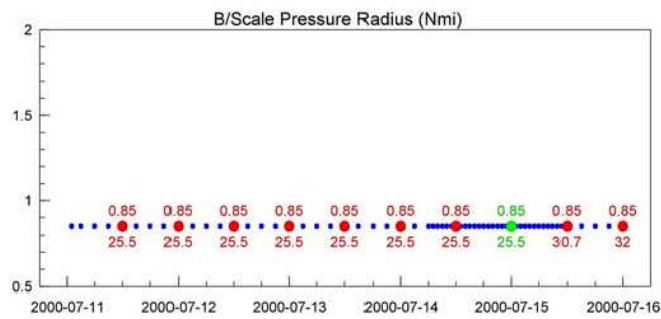
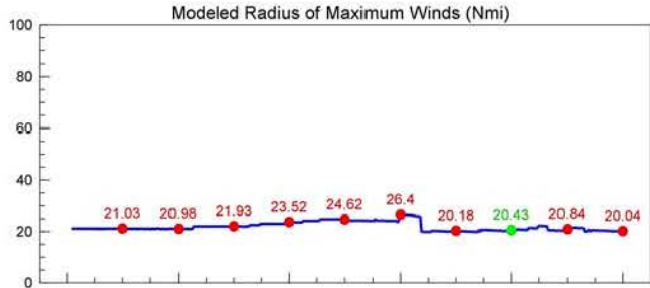
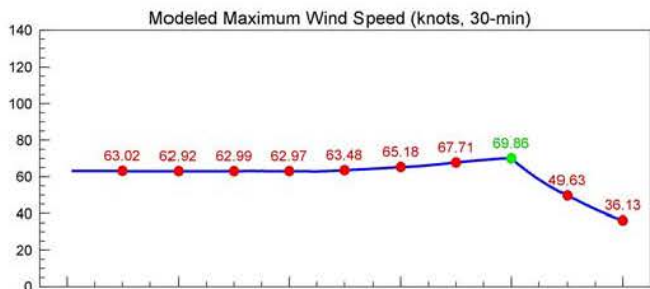
RAMPP NY/NJ JPM-OS1 Landfall Conditions for JPM-OS1_NJA_JPM-OS1_NJa_0002_005



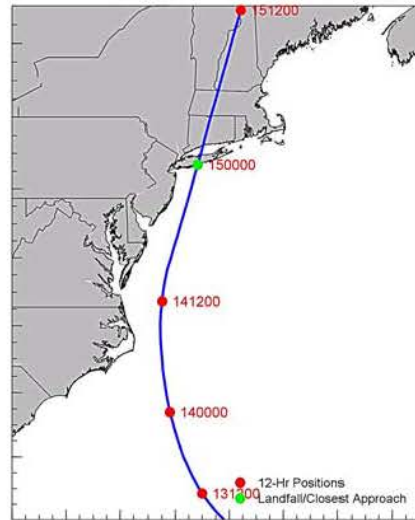


oceanweather inc.
Marine Forecasting Solutions Research at the ocean surface Plotted on 08/16/35 2011-04-22 from file T:\RAMPP\JPM-OS1\Plot\TSUM.draw



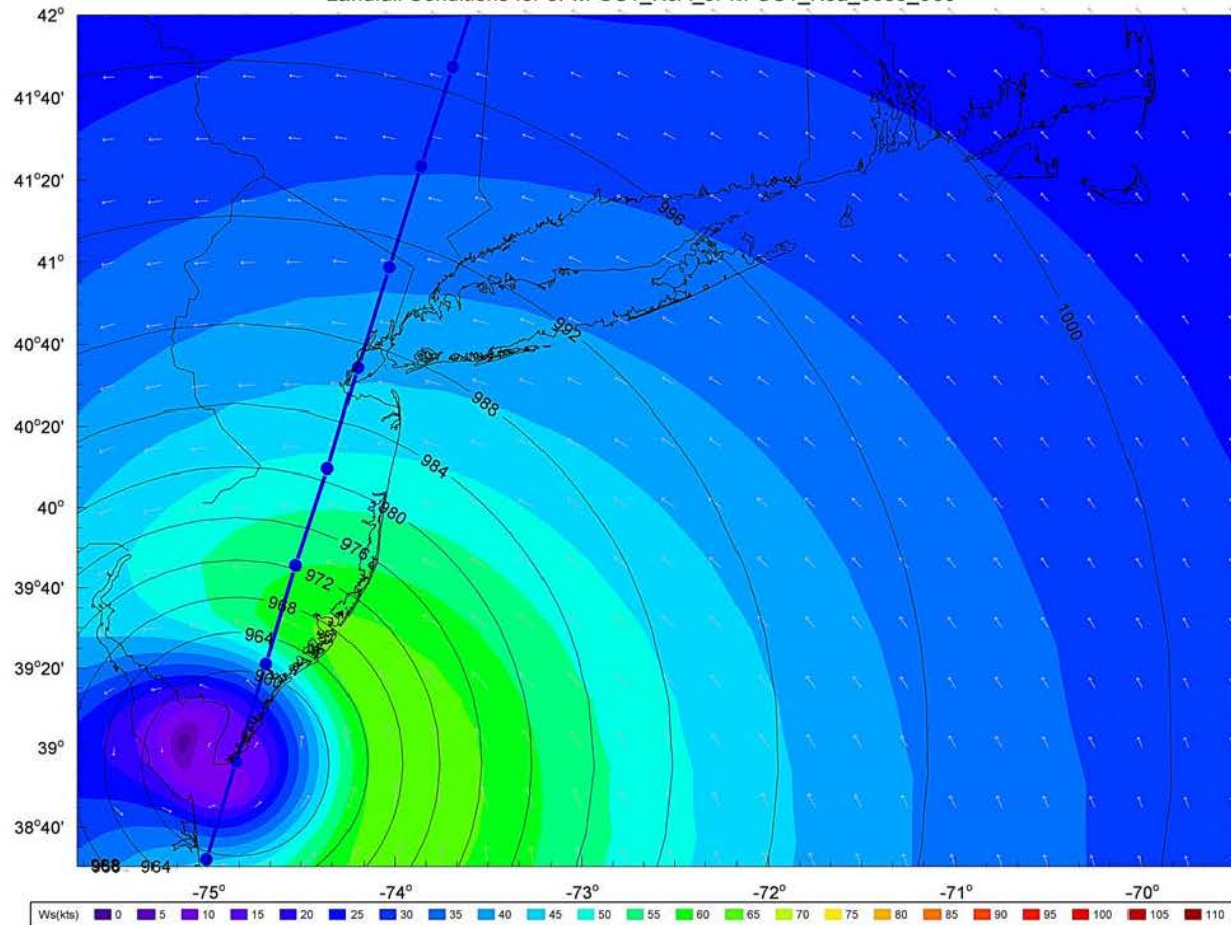


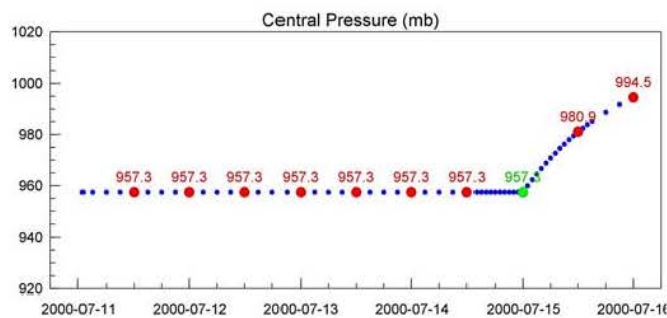
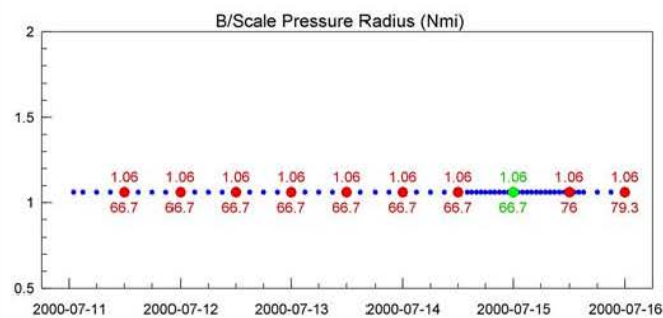
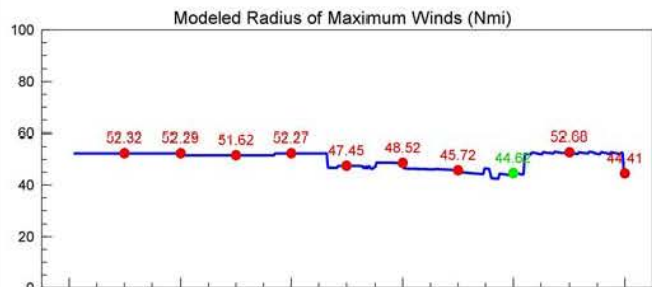
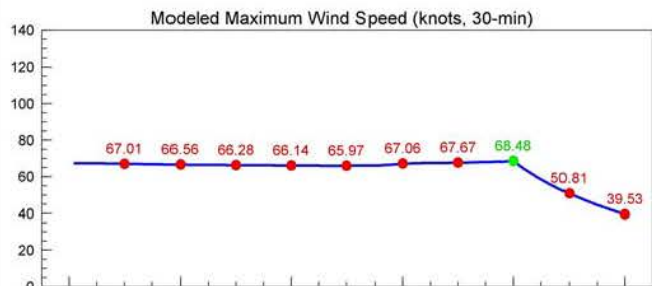
RAMPP NY/NJ JPM-OS1 JPM-OS1_NJA_JPM-OS1_NJa_0002_007



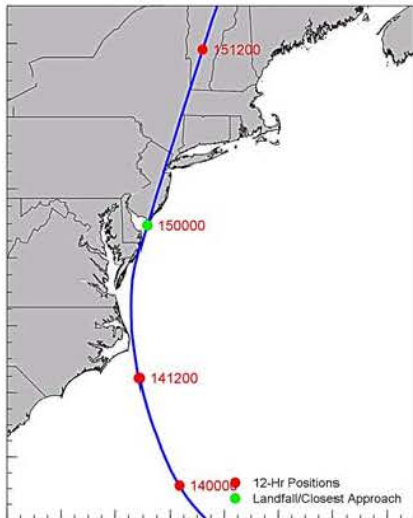
oceanweather inc.
Marine Forecasting/Analysis Research at the ocean interface
 Plotted on 08/16/47 2011-04-22 from file T:\RAMPP\JPM-OS1\Plot\TSUM.draw

RAMPP NY/NJ JPM-OS1 Landfall Conditions for JPM-OS1_NJA_JPM-OS1_NJa_0003_005



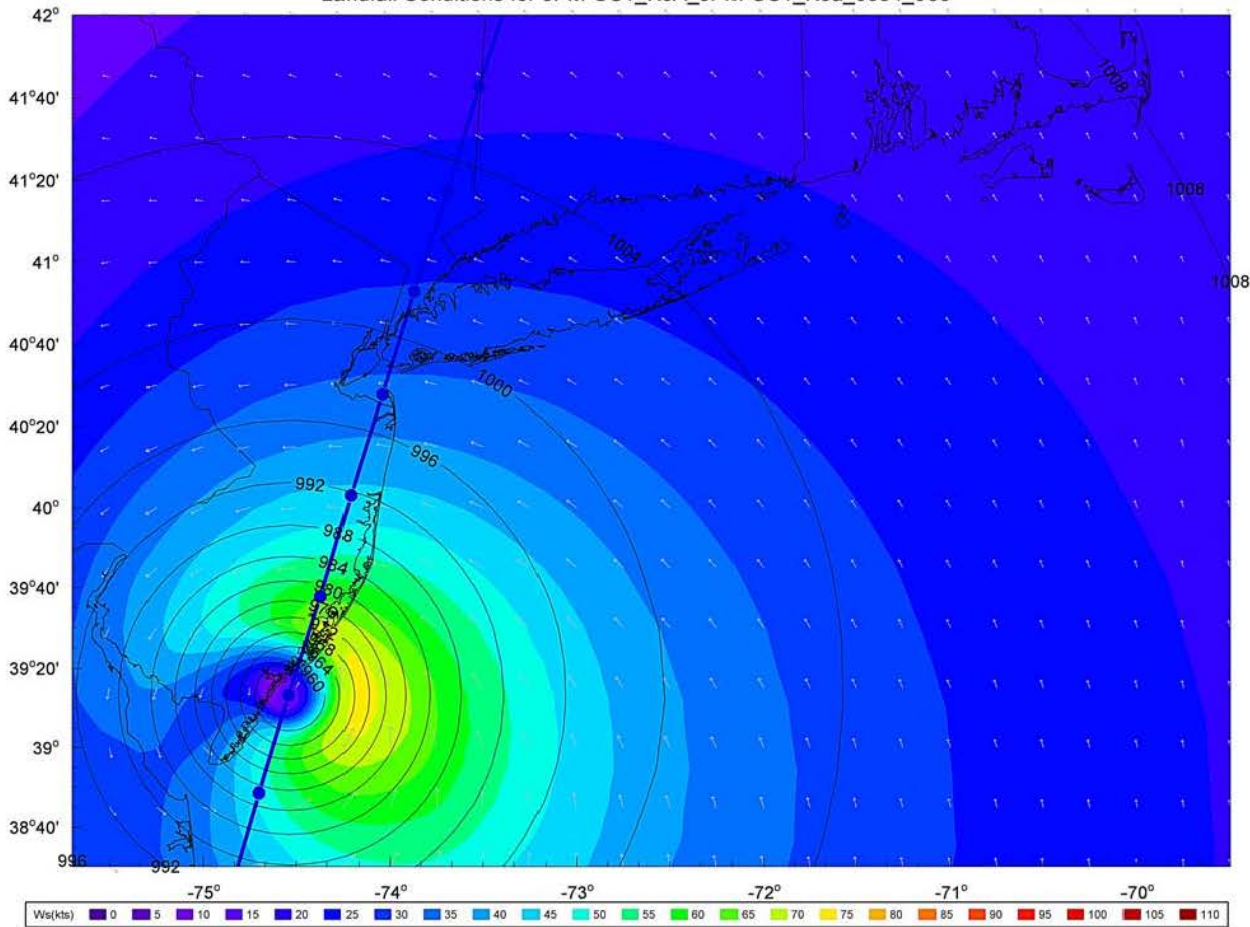


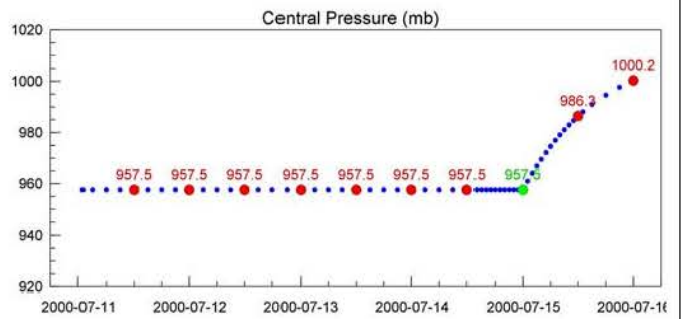
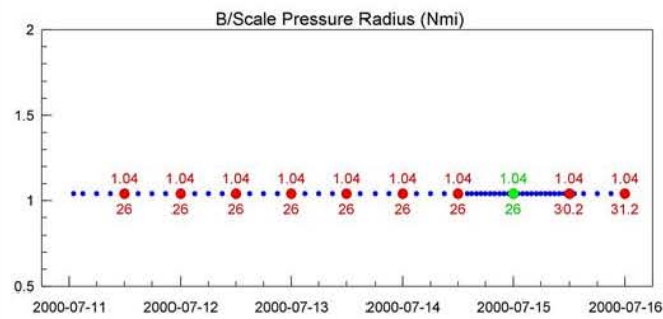
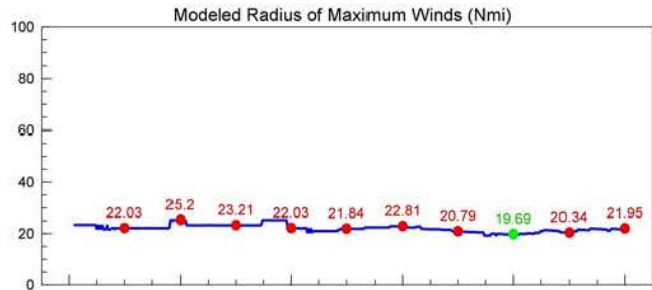
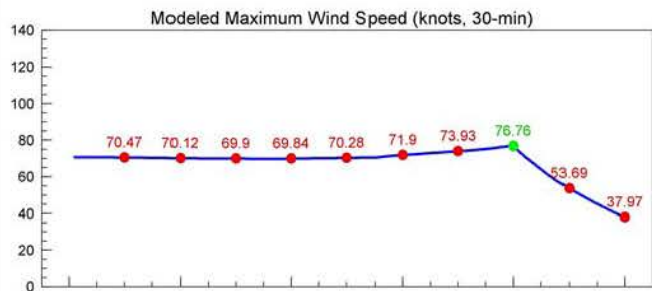
RAMPP NY/NJ JPM-OS1 JPM-OS1_NJA_JPM-OS1_NJa_0003_005



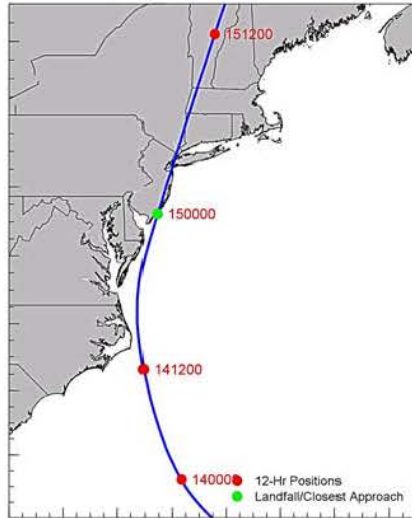
oceanweather inc. Plotted on 08/16/58 2011-04-22 from file T:\RAMPP\JPM-OS1\PortTSUM.draw

RAMPP NY/NJ JPM-OS1 Landfall Conditions for JPM-OS1_NJA_JPM-OS1_NJa_0004_005



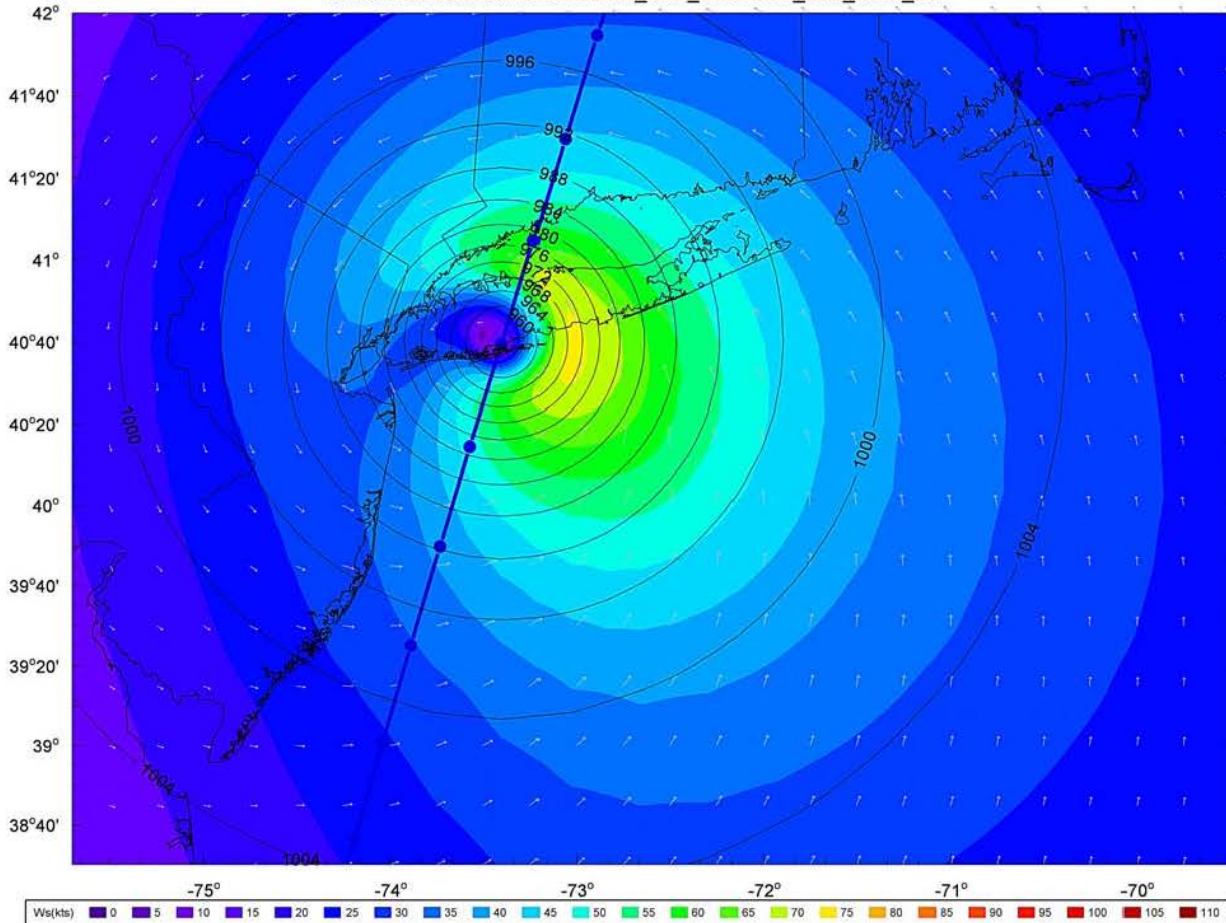


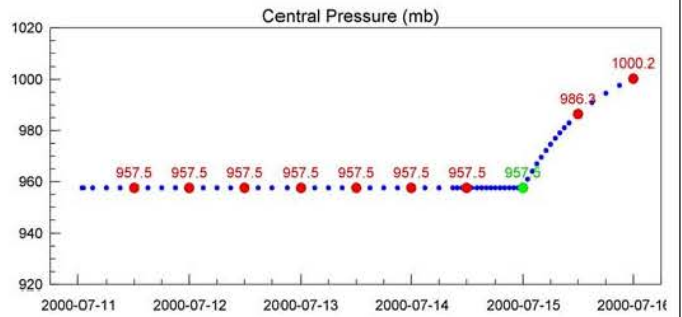
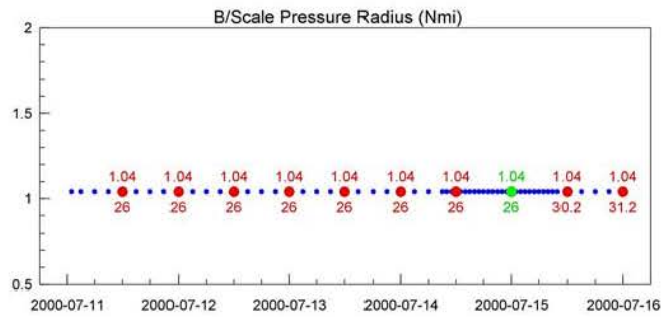
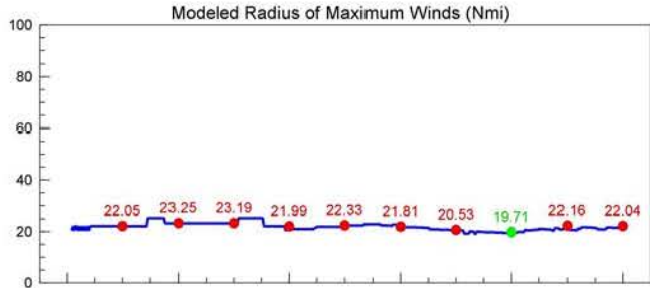
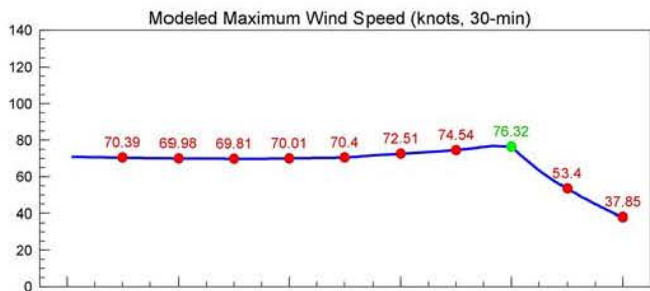
RAMPP NY/NJ JPM-OS1 JPM-OS1_NJA_JPM-OS1_NJa_0004_005



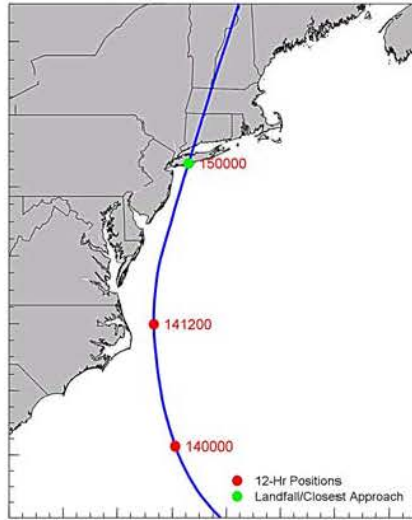
oceanweather inc. Plotted on 08/17/10 2011-04-22 from file T:\RAMPP\JPM-OS1\PortTSUM.draw

RAMPP NY/NJ JPM-OS1 Landfall Conditions for JPM-OS1_NJA_JPM-OS1_NJa_0004_006



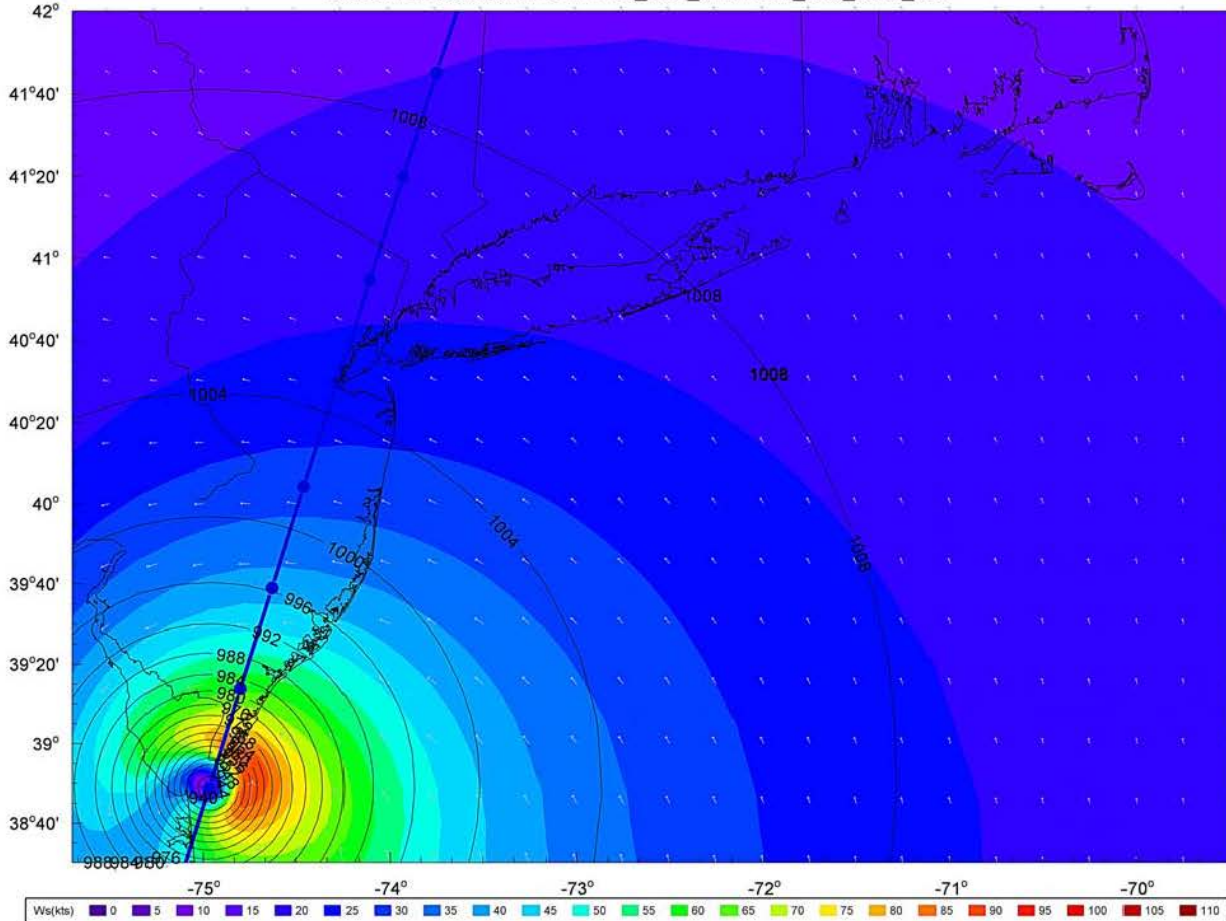


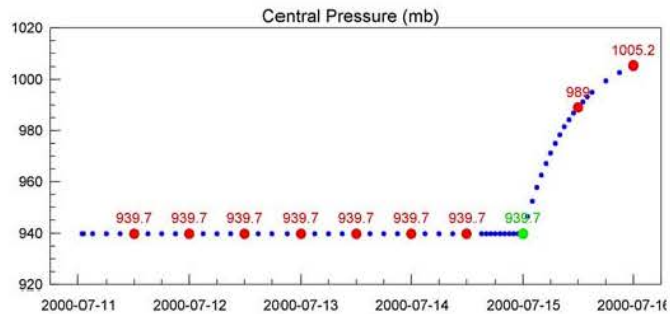
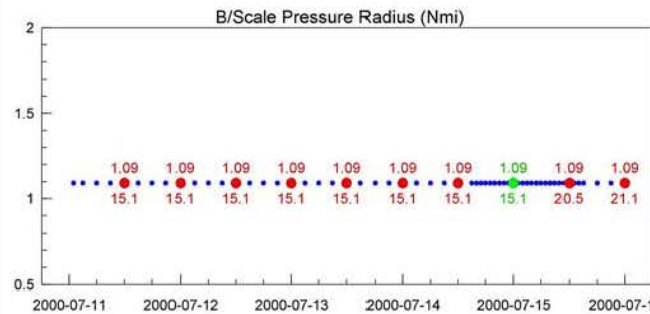
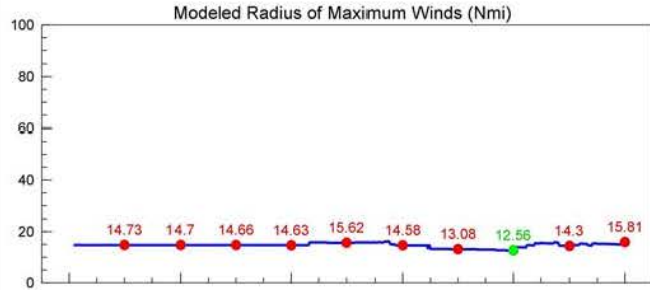
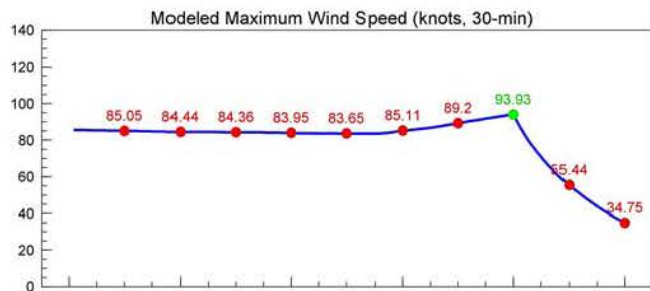
RAMPP NY/NJ JPM-OS1 JPM-OS1_NJA_JPM-OS1_NJa_0004_006



oceanweather inc. Plotted on 08/17/22 2011-04-22 from file T:\RAMPP\JPM-OS1\PortTSUM.draw

RAMPP NY/NJ JPM-OS1 Landfall Conditions for JPM-OS1_NJA_JPM-OS1_NJa_0006_005



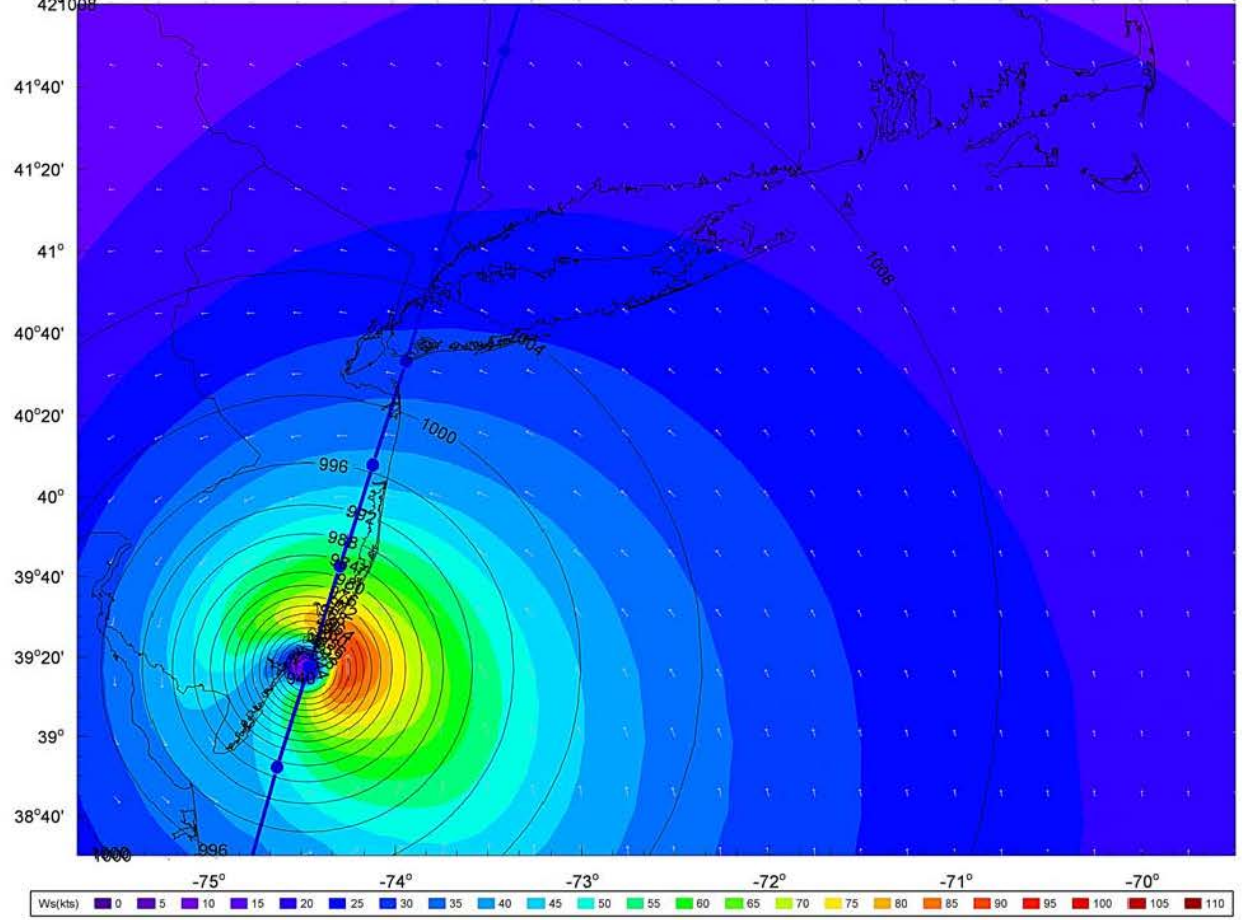


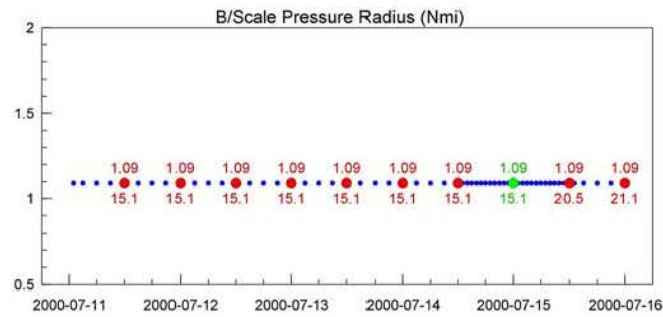
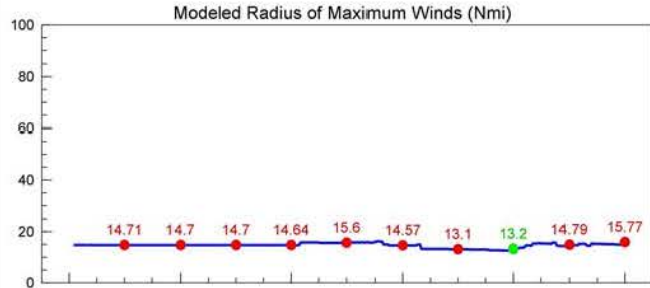
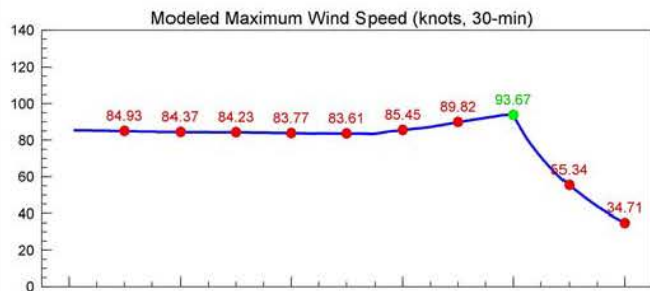
RAMPP NY/NJ JPM-OS1 JPM-OS1_NJA_JPM-OS1_NJa_0006_005



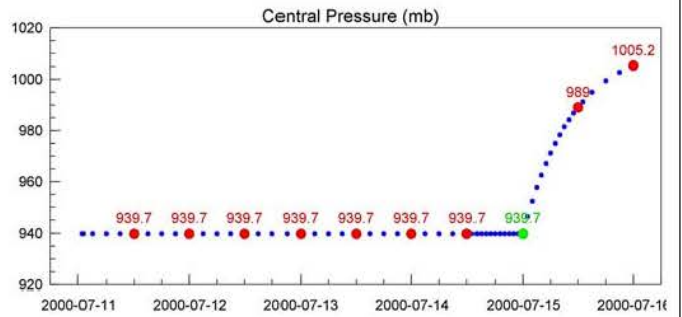
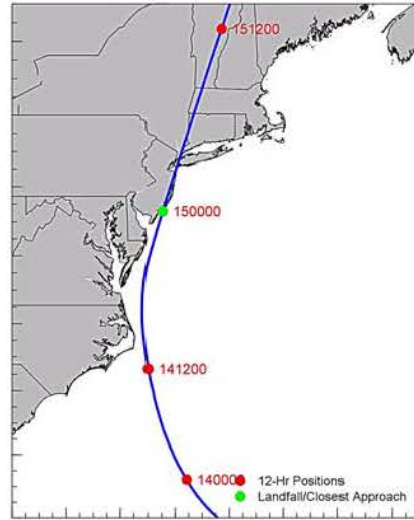
oceanweather inc. Plotted on 08/17/33 2011-04-22 from file T:\RAMPPUPM-OS1\PortTSUM.draw

RAMPP NY/NJ JPM-OS1 Landfall Conditions for JPM-OS1_NJA_JPM-OS1_NJa_0006_006



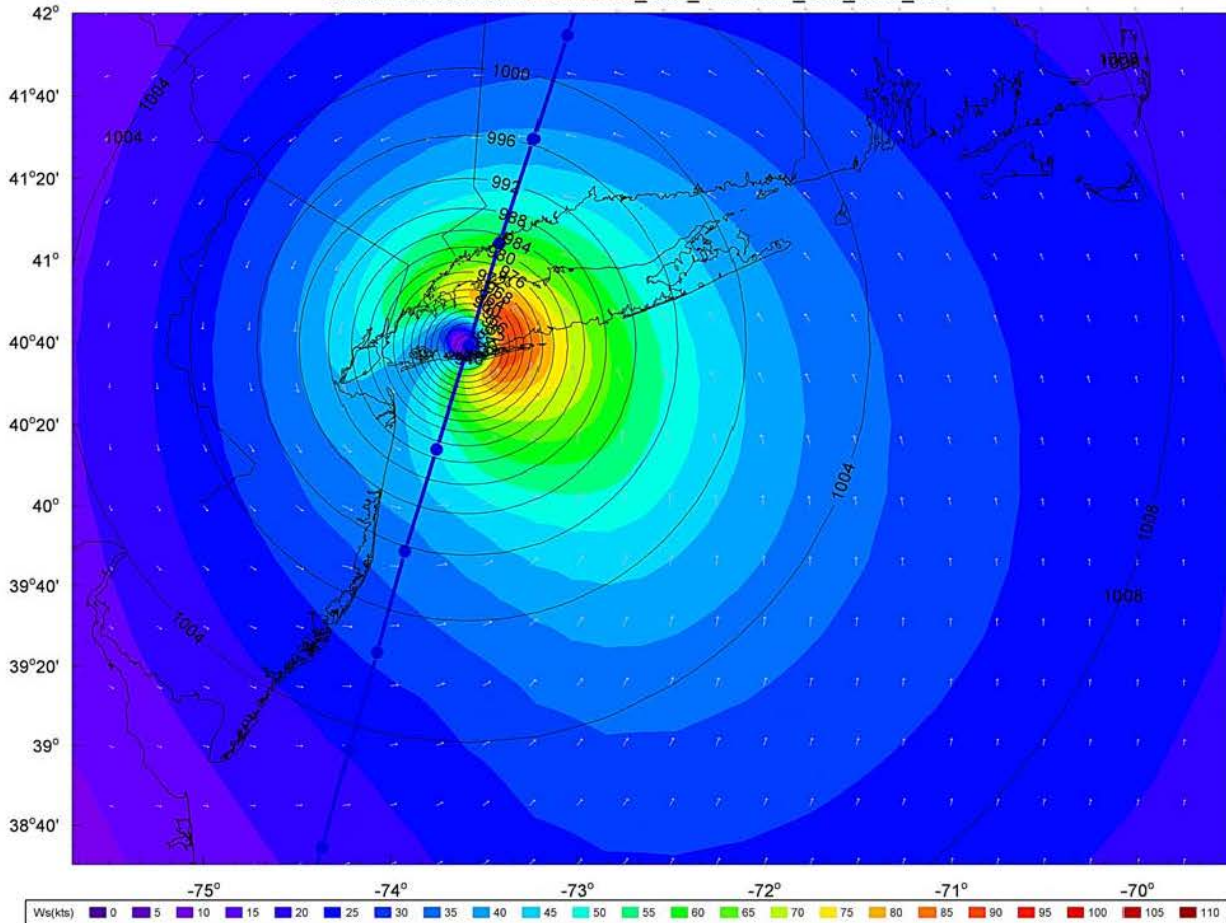


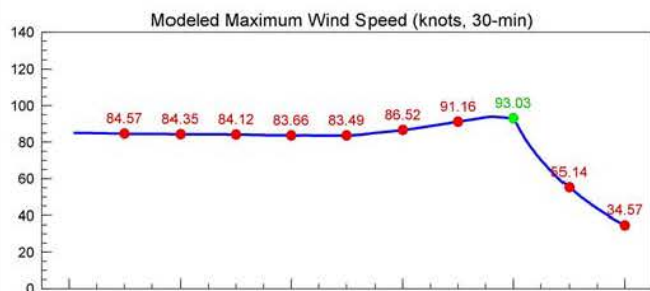
RAMPP NY/NJ JPM-OS1 JPM-OS1_NJA_JPM-OS1_NJa_0006_006



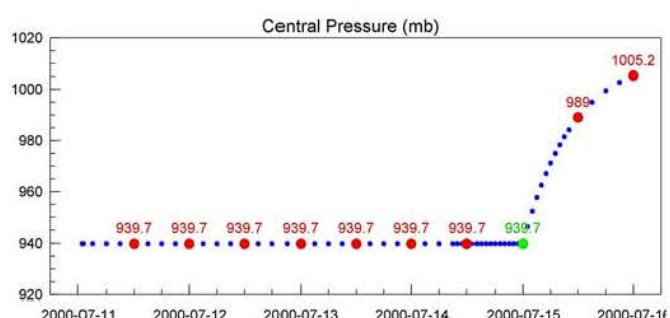
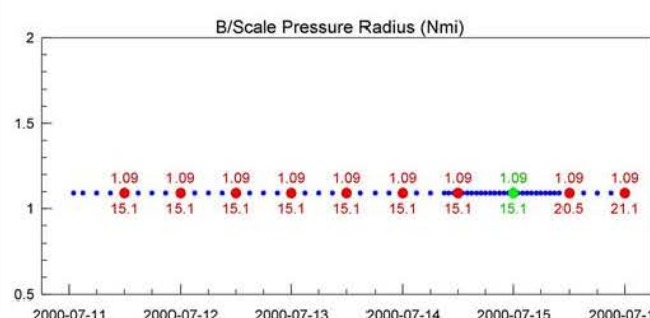
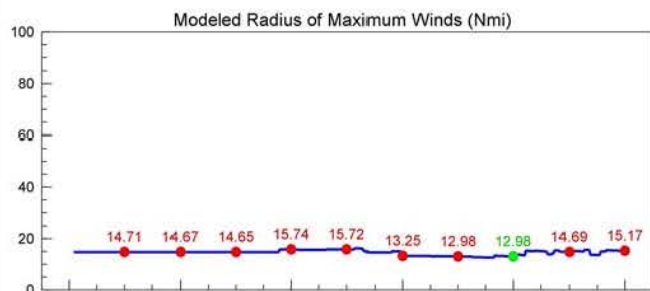
oceanweather inc. Plotted on 08/17/05 2011-04-22 from file T:\RAMPP\JPM-OS1\PortTSUM.draw

RAMPP NY/NJ JPM-OS1 Landfall Conditions for JPM-OS1_NJA_JPM-OS1_NJa_0006_007



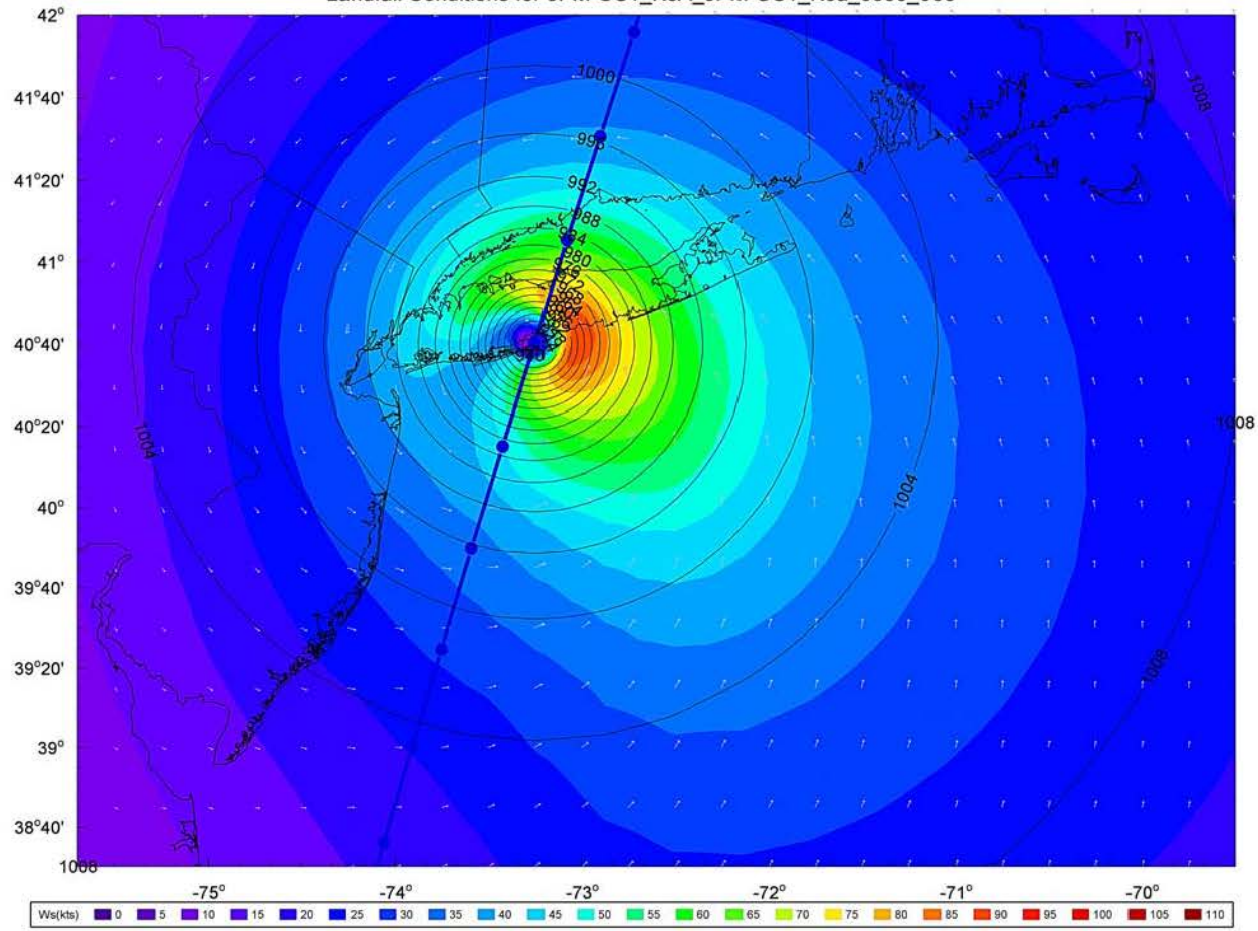


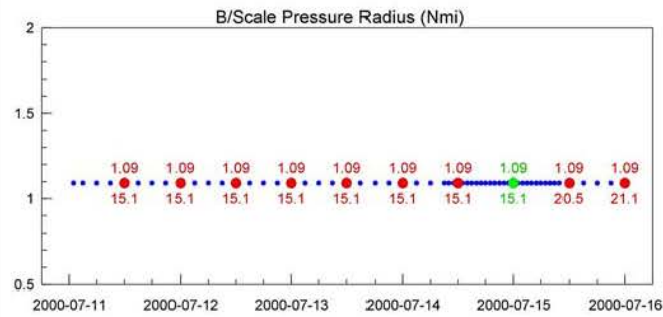
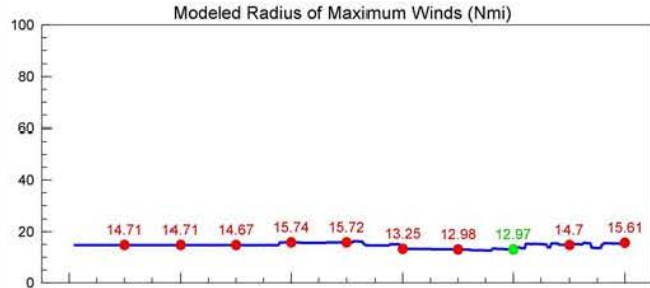
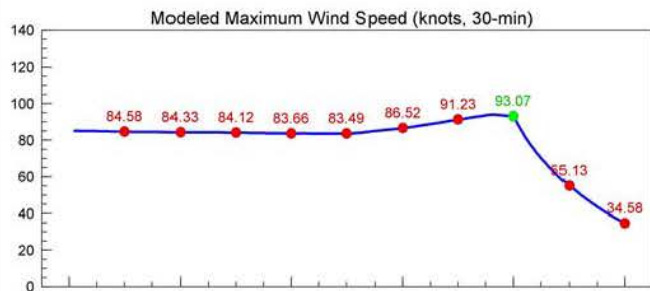
RAMPP NY/NJ JPM-OS1
JPM-OS1_NJA_JPM-OS1_NJa_0006_007



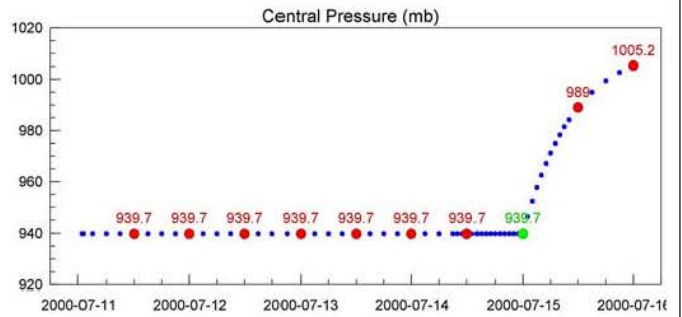
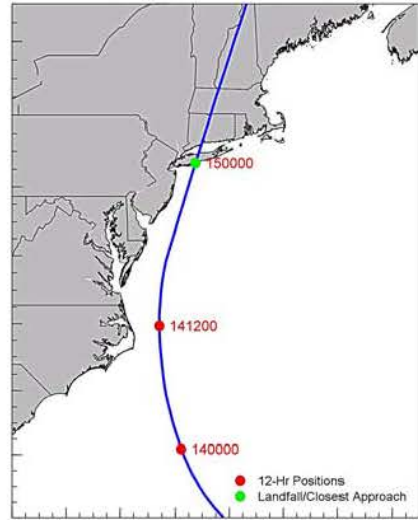
oceanweather inc.
Plotted on 08:17:57 2011-04-22 from file T:\RAMPP\JPM-OS1\PortTSUM.draw

RAMPP NY/NJ JPM-OS1
Landfall Conditions for JPM-OS1_NJA_JPM-OS1_NJa_0006_008



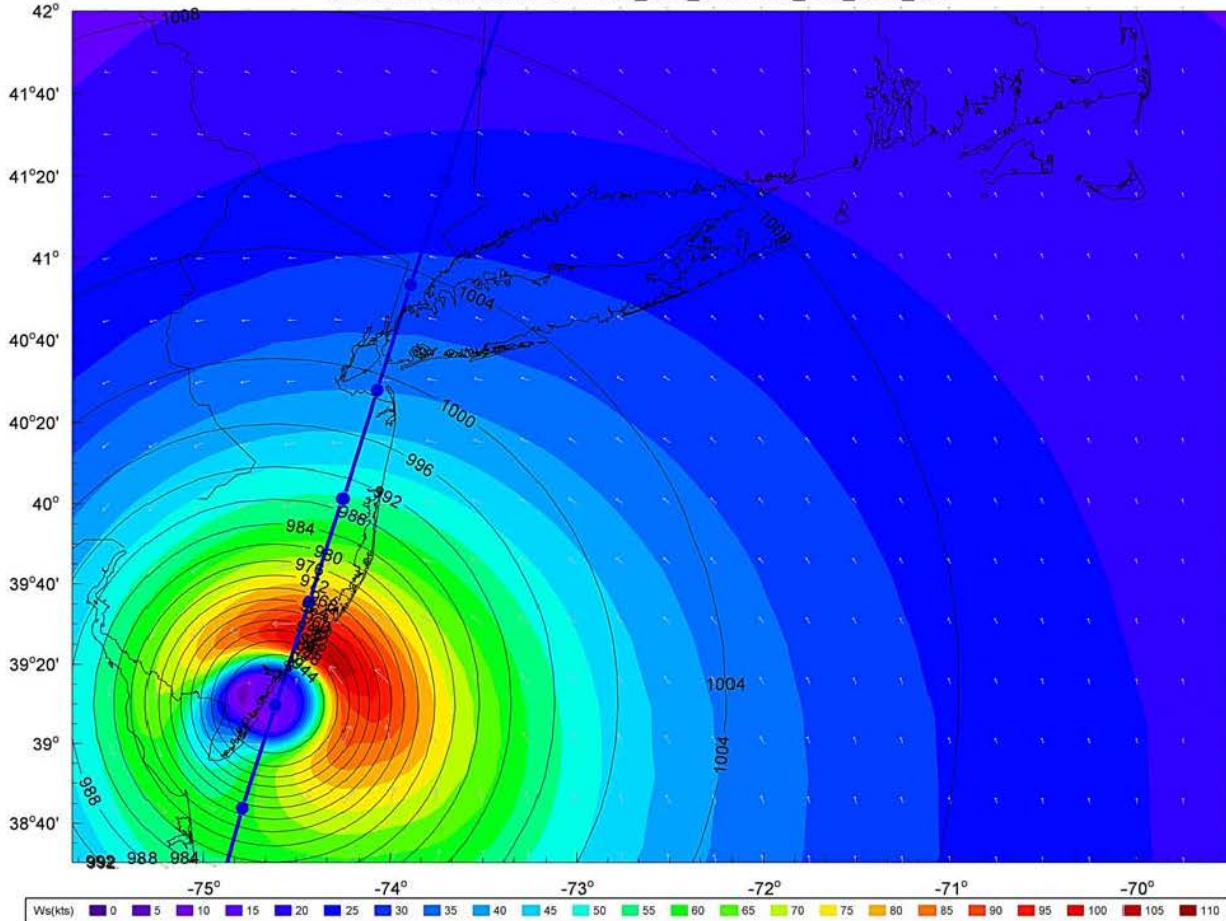


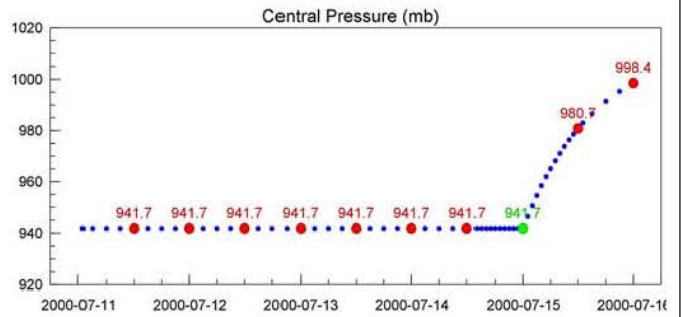
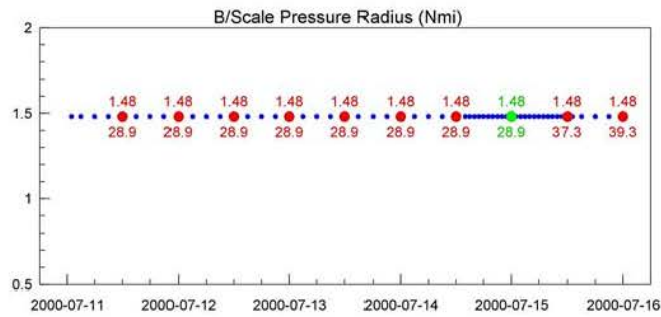
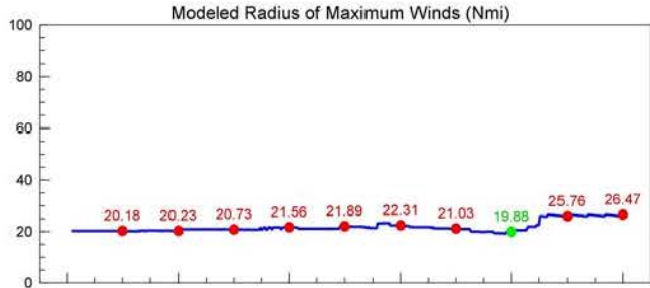
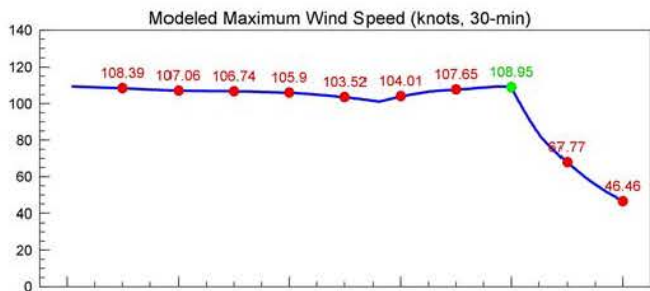
RAMPP NY/NJ JPM-OS1 JPM-OS1_NJA_JPM-OS1_NJa_0006_008



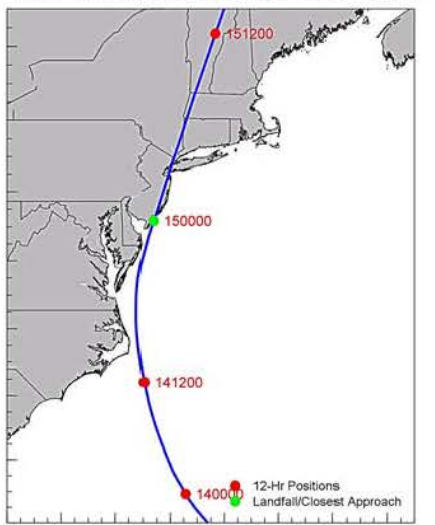
oceanweather inc. Plotted on 08/18/08 2011-04-22 from file T:\RAMPPUPM-OS1\PortTSUM.draw

RAMPP NY/NJ JPM-OS1 Landfall Conditions for JPM-OS1_NJA_JPM-OS1_NJa_0007_005





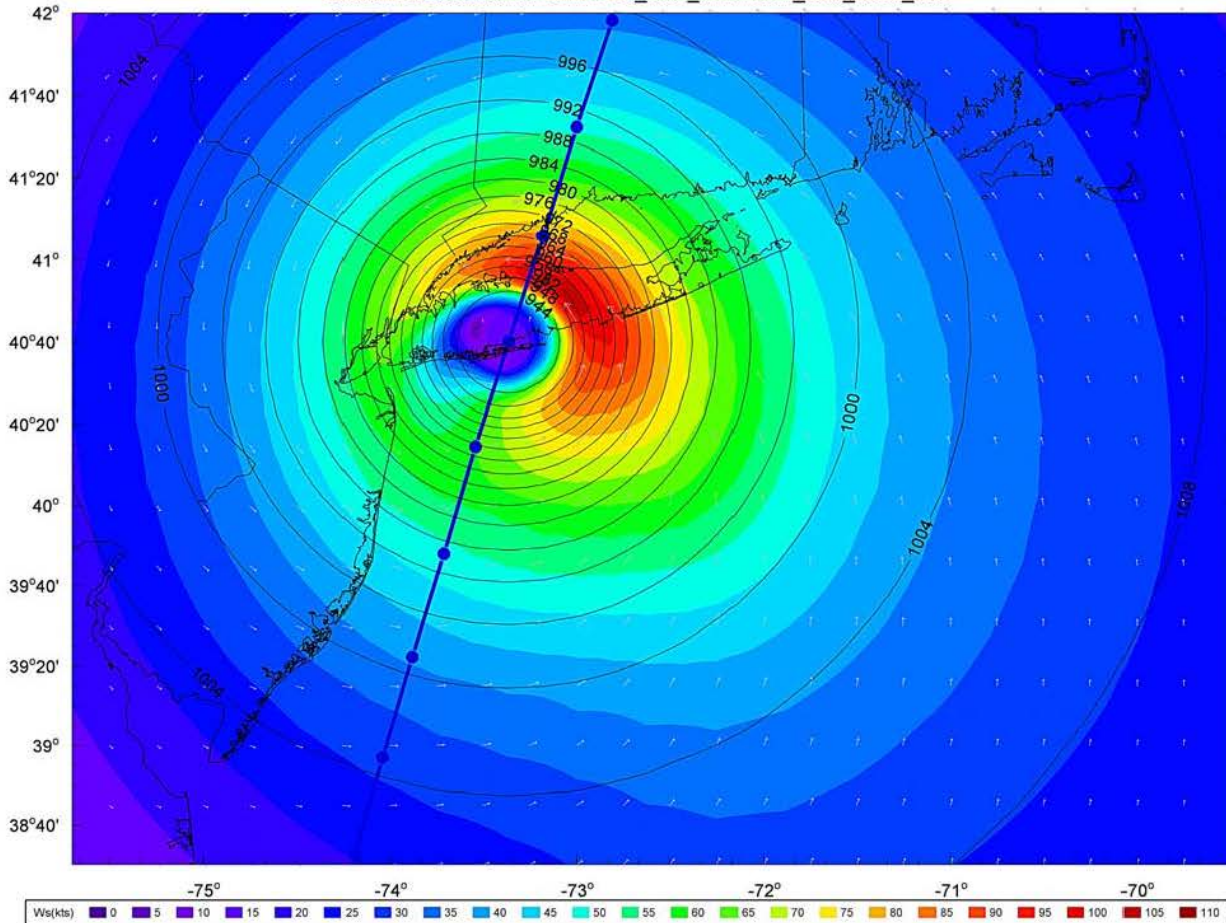
RAMPP NY/NJ JPM-OS1

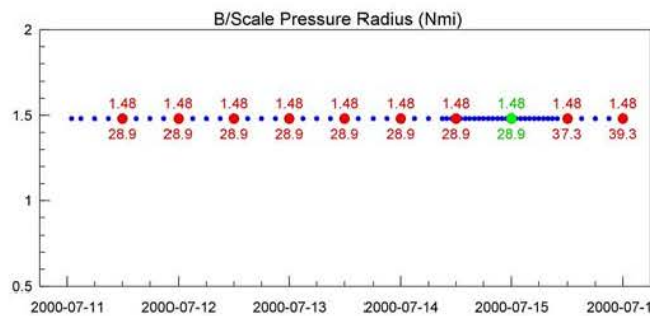
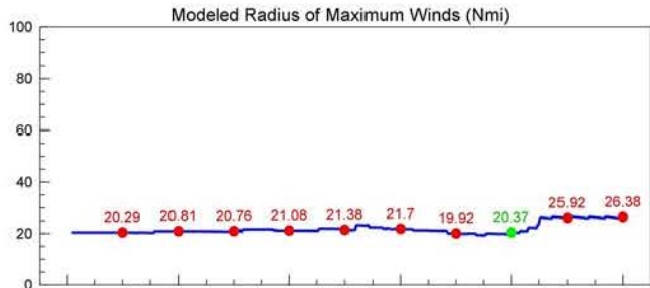
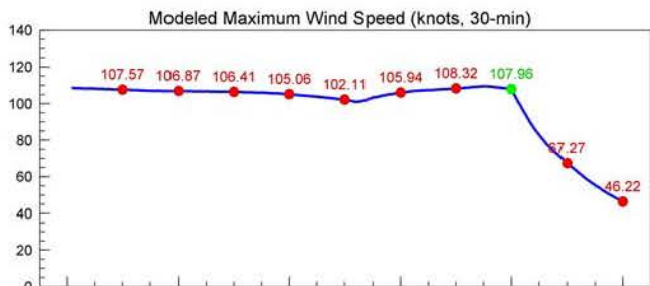


oceanweather inc. Plotted on 08/18/20 2011-04-22 from file T:\RAMPP\JPM-OS1\PortTSUM.draw

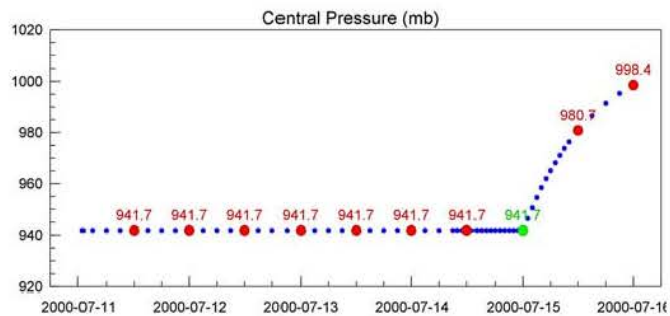
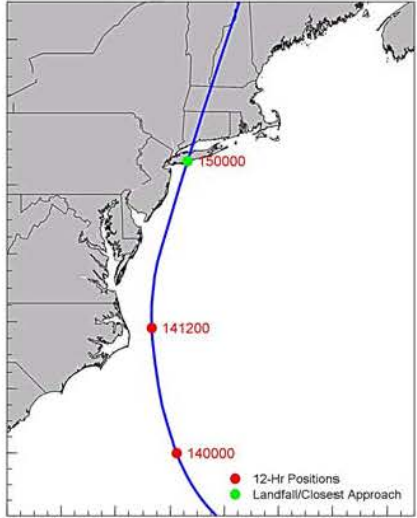
RAMPP NY/NJ JPM-OS1

Landfall Conditions for JPM-OS1_NJA_JPM-OS1_NJa_0007_006





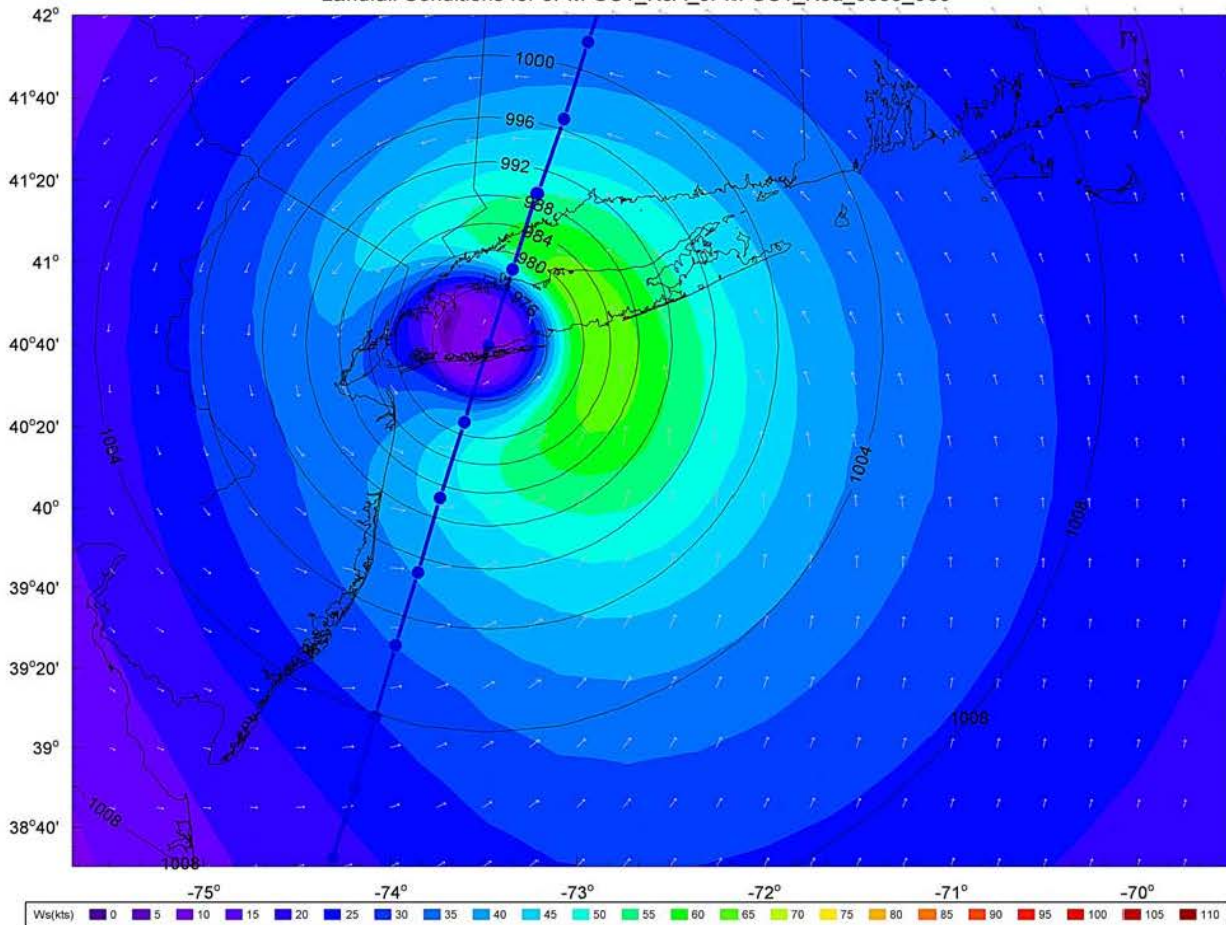
RAMPP NY/NJ JPM-OS1 JPM-OS1_NJA_JPM-OS1_NJa_0007_006

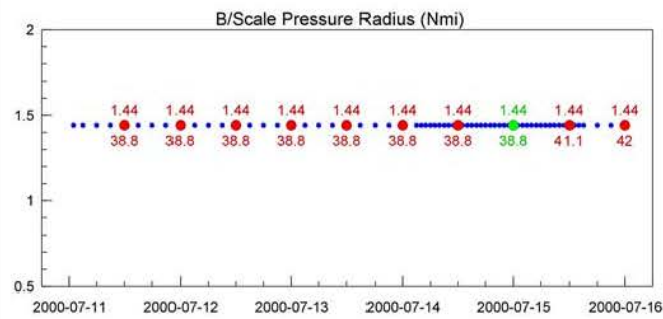
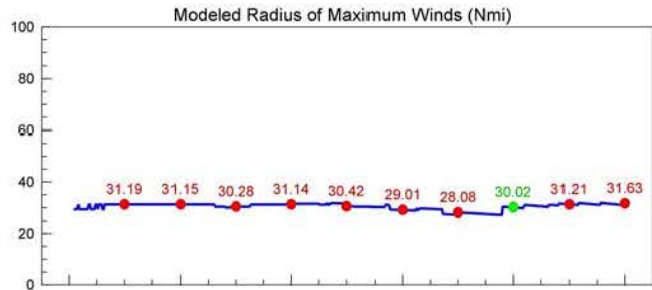
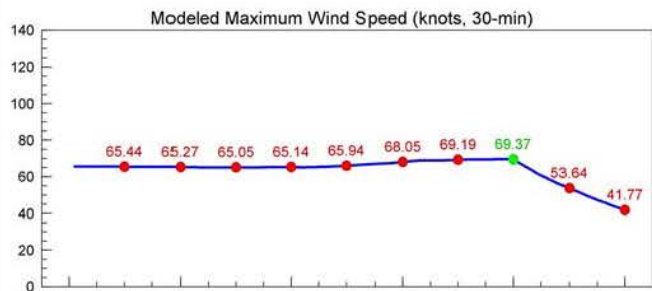


oceanweather inc.

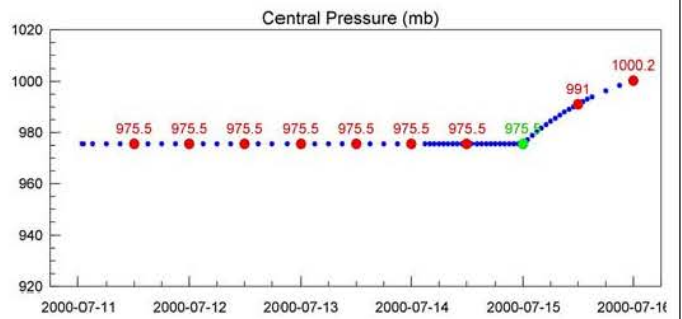
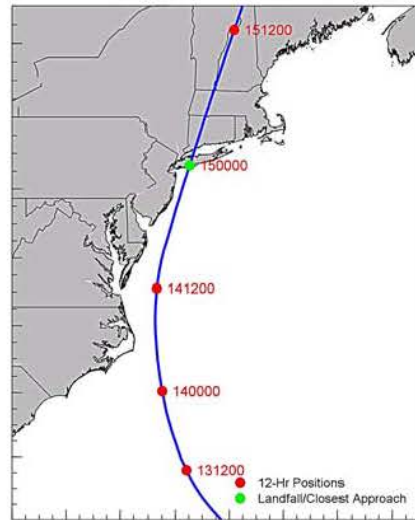
Plotted on 08/18/32 2011-04-22 from file T:\RAMPP\JPM-OS1\PortTSUM.draw

RAMPP NY/NJ JPM-OS1 Landfall Conditions for JPM-OS1_NJA_JPM-OS1_NJa_0008_005



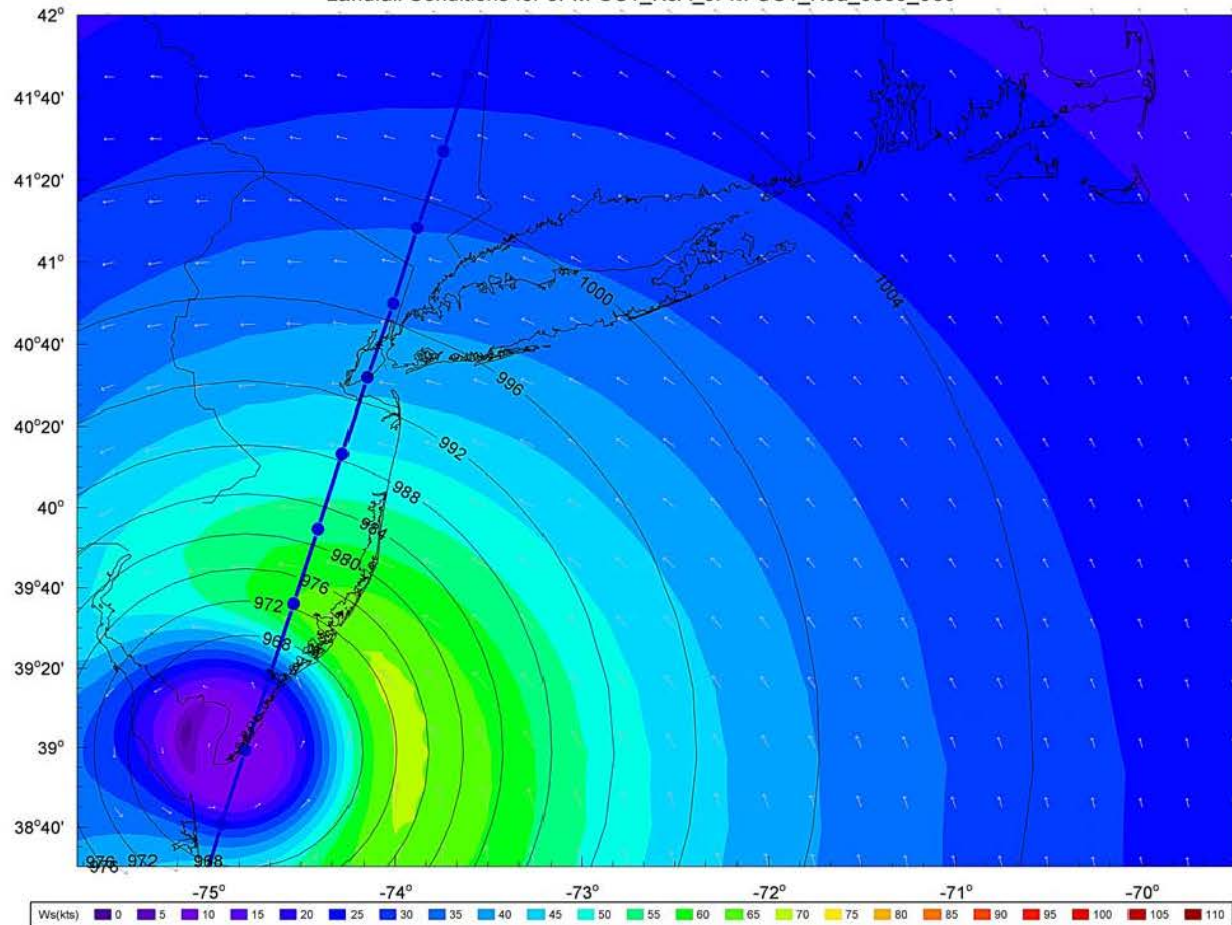


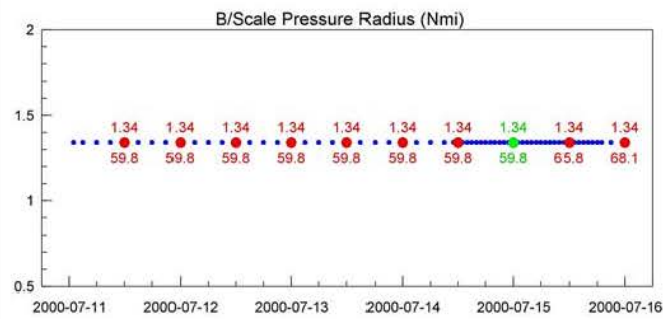
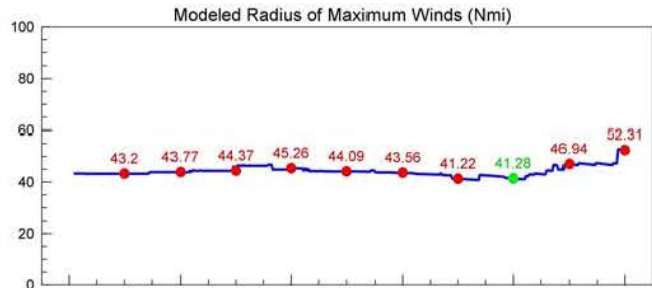
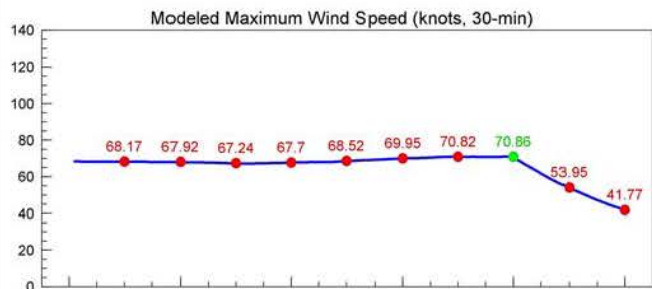
RAMPP NY/NJ JPM-OS1 JPM-OS1_NJA_JPM-OS1_NJa_0008_005



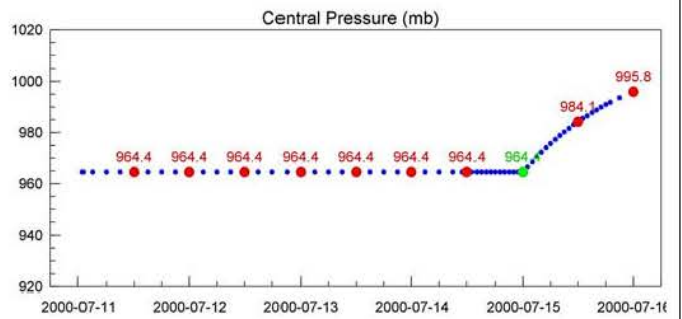
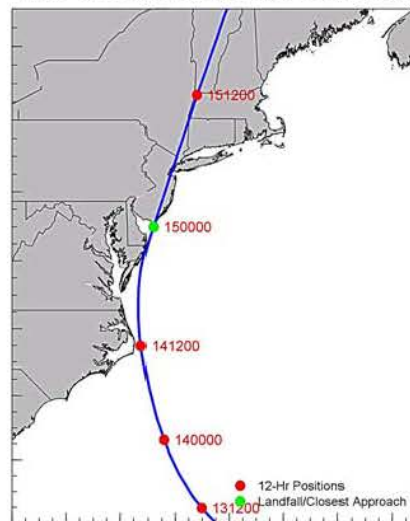
oceanweather inc.
Marine Forecasting Solutions Research of the ocean interface
 Plotted on 08/18/44 2011-04-22 from file T:\RAMPP\JPM-OS1\PortTSUM.draw

RAMPP NY/NJ JPM-OS1 Landfall Conditions for JPM-OS1_NJA_JPM-OS1_NJa_0009_005



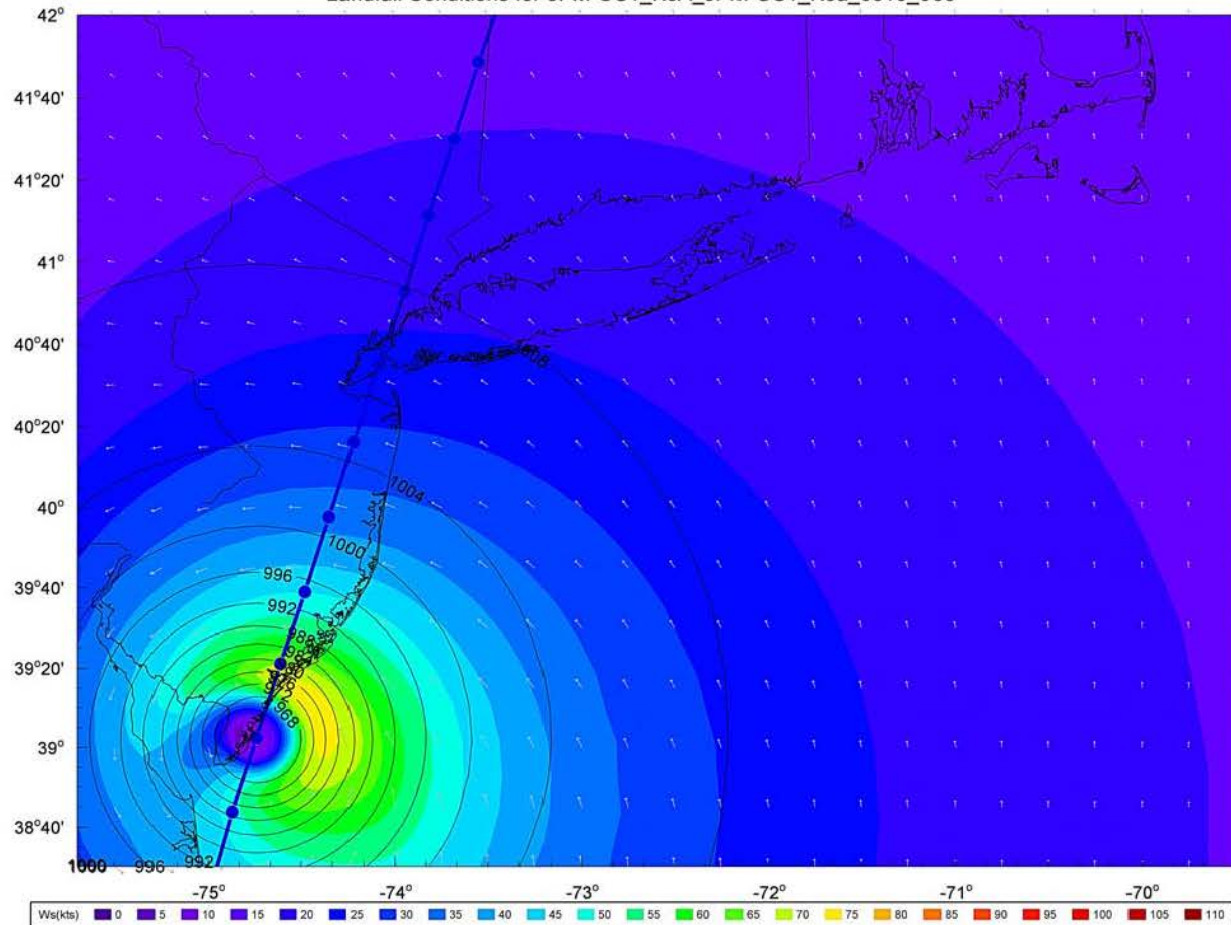


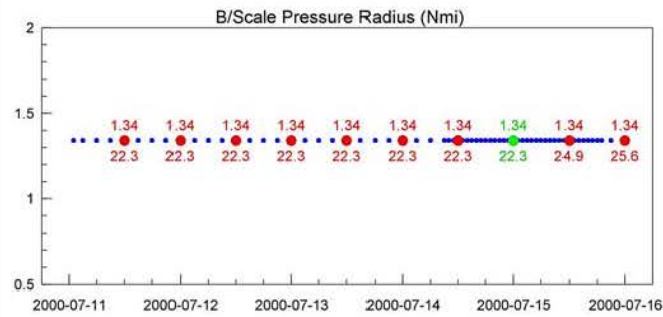
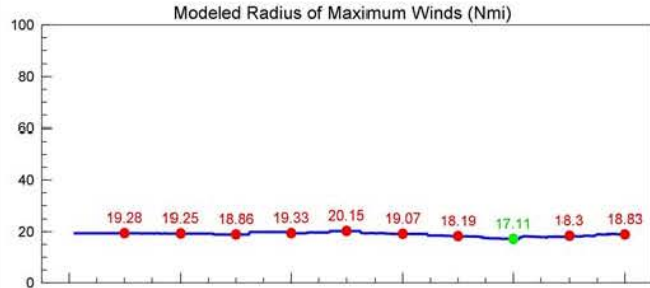
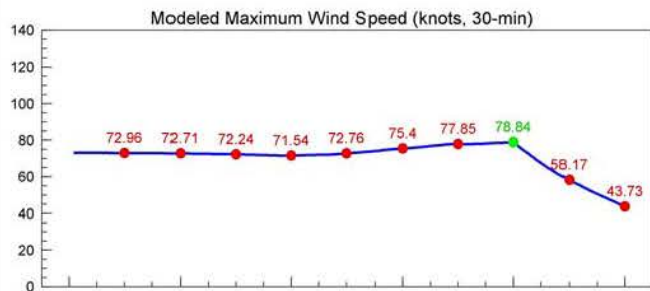
RAMPP NY/NJ JPM-OS1
JPM-OS1_NJA_JPM-OS1_NJa_0009_005



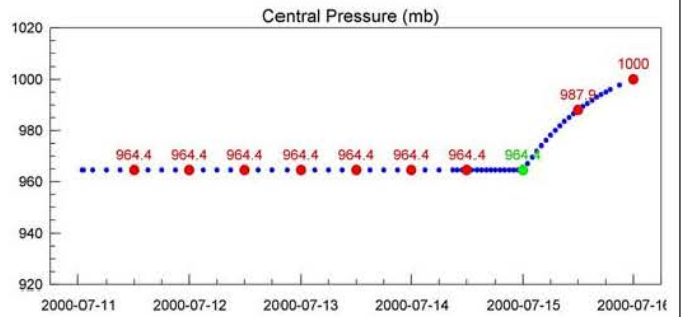
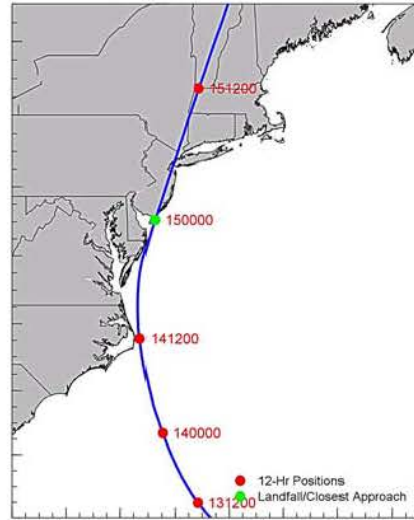
oceanweather inc. Plotted on 08/18/55 2011-04-22 from file T:\RAMPP\JPM-OS1\Plot\TFSUM.draw

RAMPP NY/NJ JPM-OS1
Landfall Conditions for JPM-OS1_NJA_JPM-OS1_NJa_0010_005



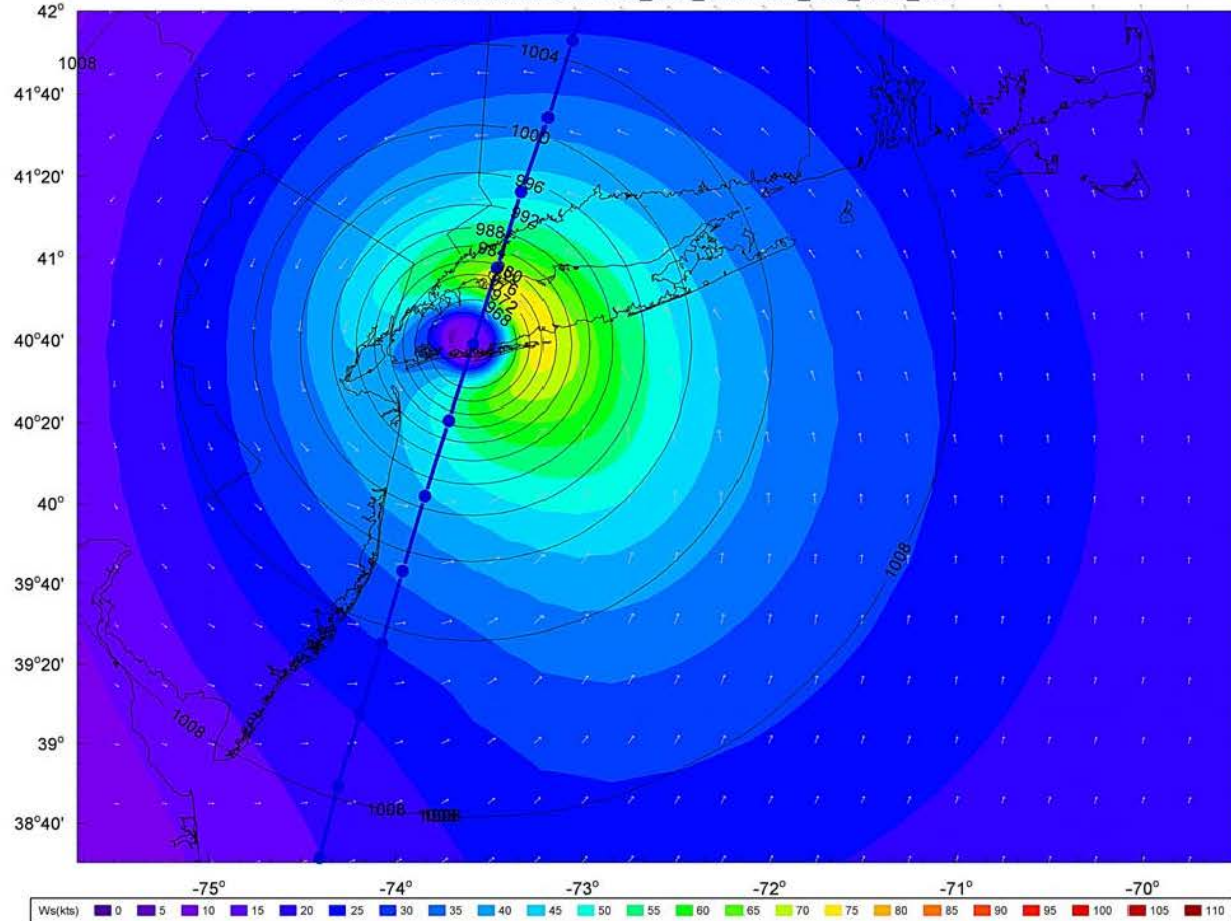


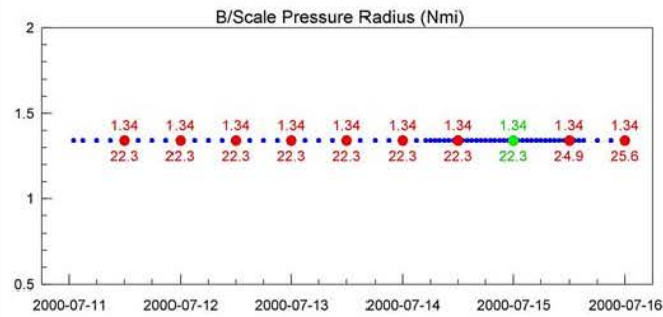
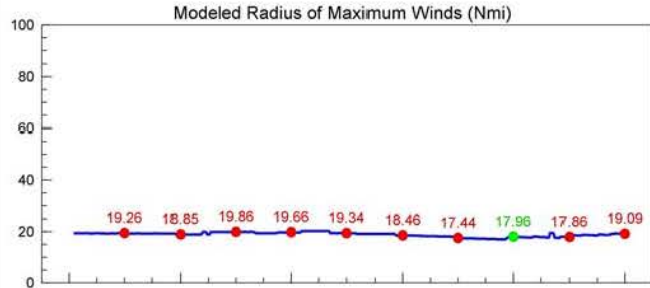
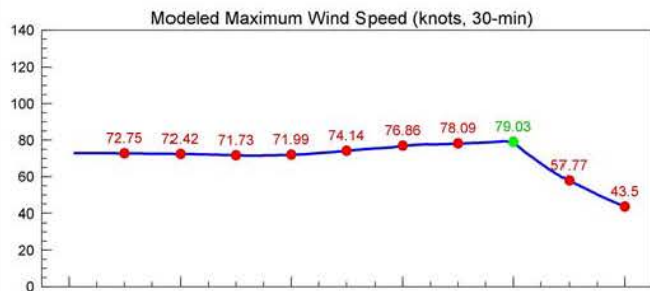
RAMPP NY/NJ JPM-OS1 JPM-OS1_NJA_JPM-OS1_NJa_0010_005



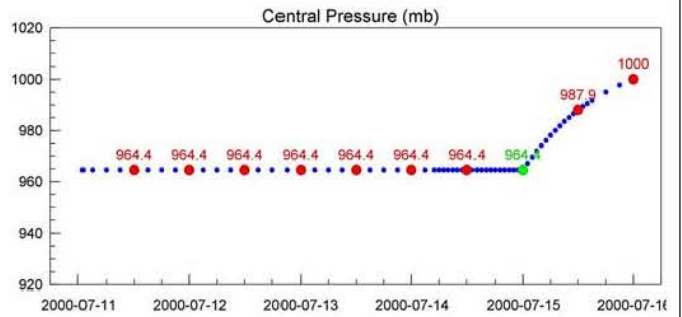
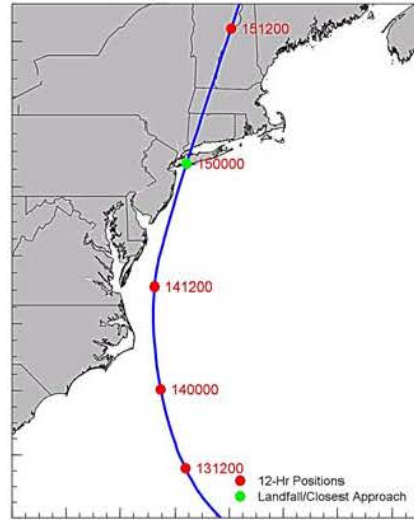
oceanweather inc. Plotted on 08/19/07 2011-04-22 from file T:\RAMPP\JPM-OS1\Plot\TSUM.draw

RAMPP NY/NJ JPM-OS1 Landfall Conditions for JPM-OS1_NJA_JPM-OS1_NJa_0010_006



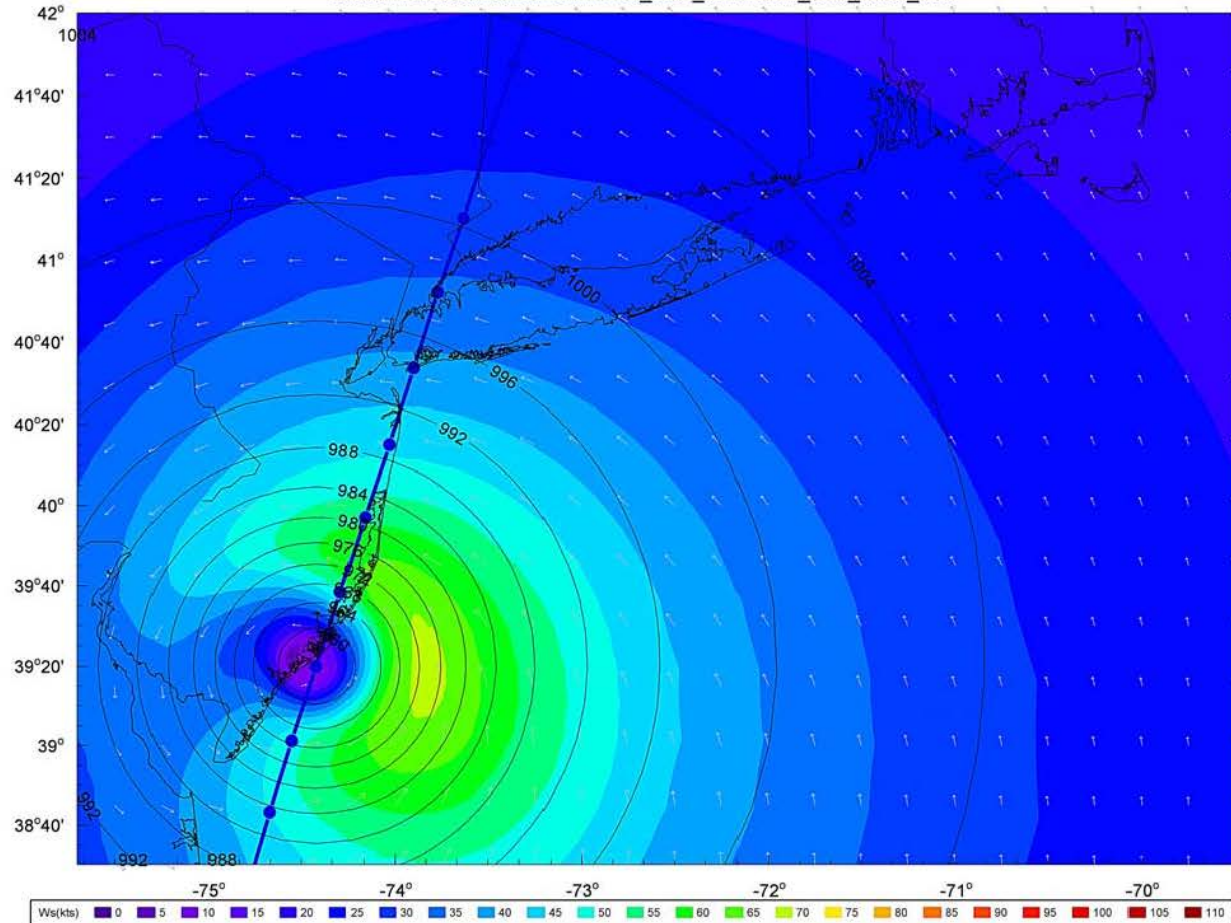


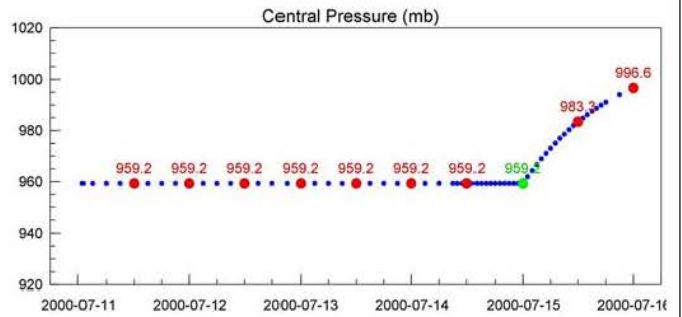
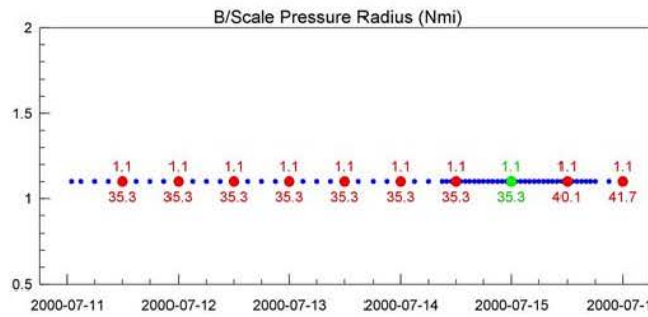
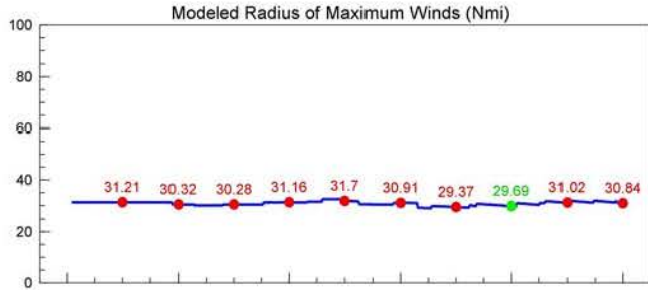
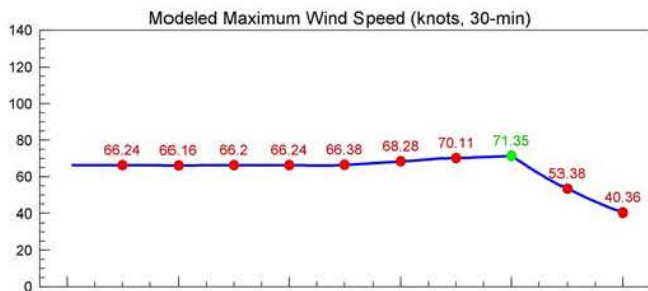
RAMPP NY/NJ JPM-OS1 JPM-OS1_NJA_JPM-OS1_NJa_0010_006



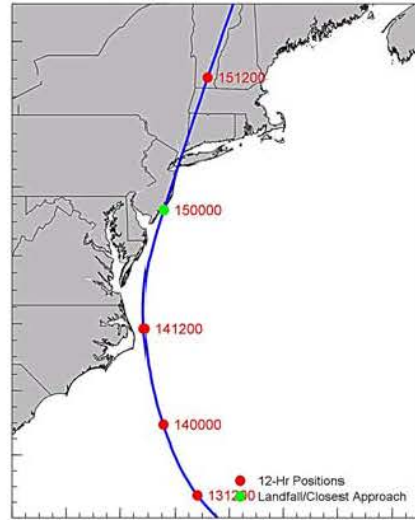
oceanweather inc. Plotted on 08/19/18 2011-04-22 from file T:\RAMPP\JPM-OS1\PortTSUM.draw

RAMPP NY/NJ JPM-OS1 Landfall Conditions for JPM-OS1_NJA_JPM-OS1_NJa_0011_005



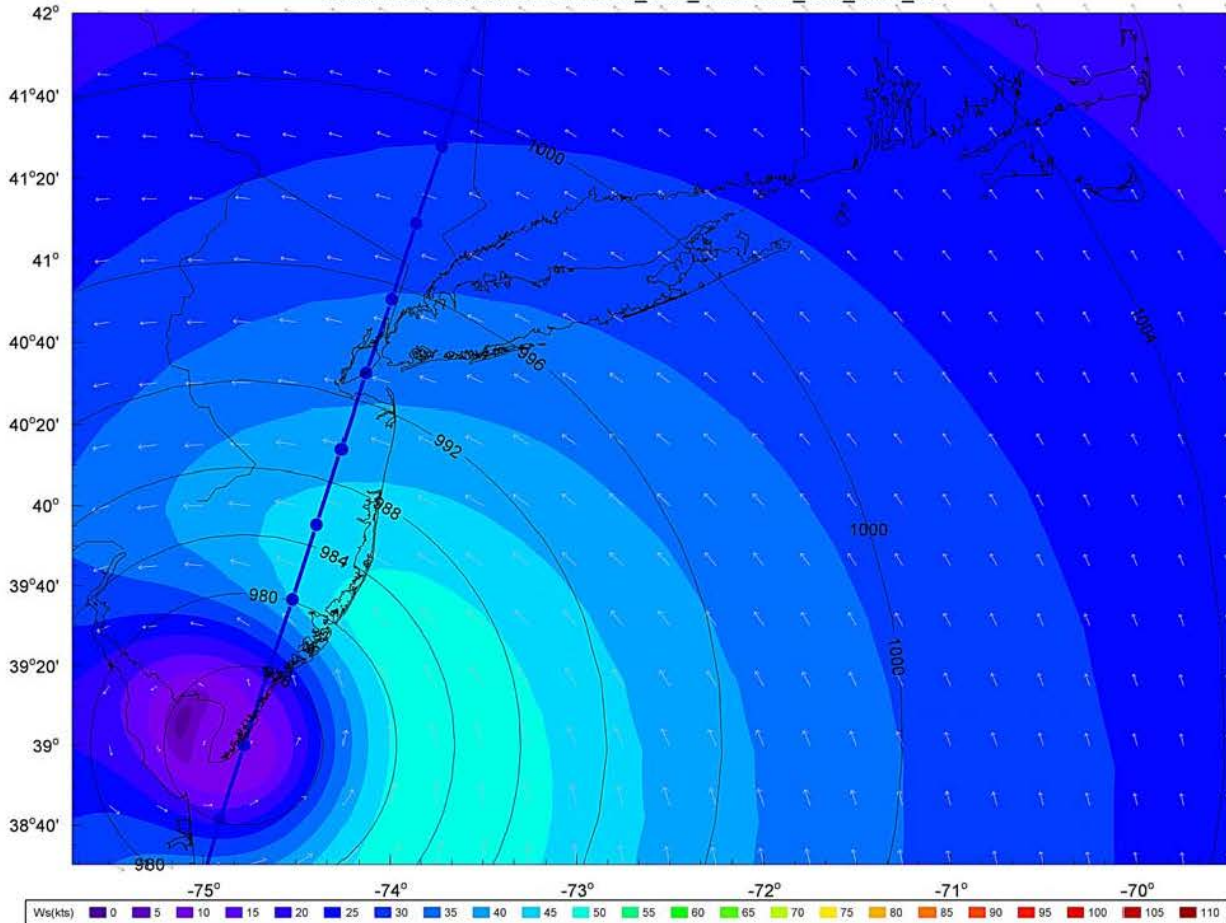


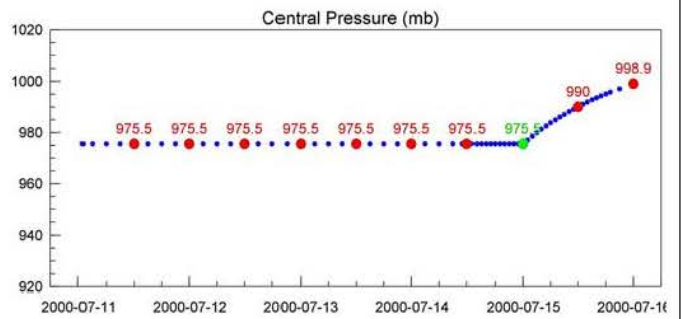
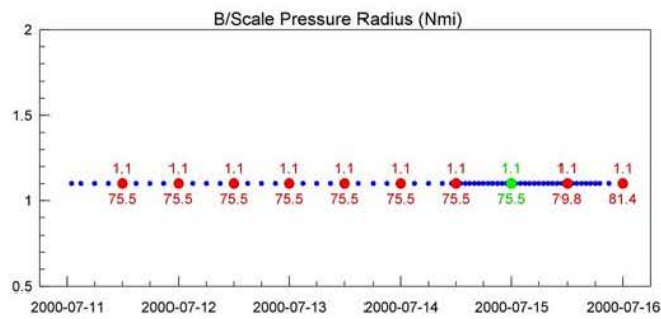
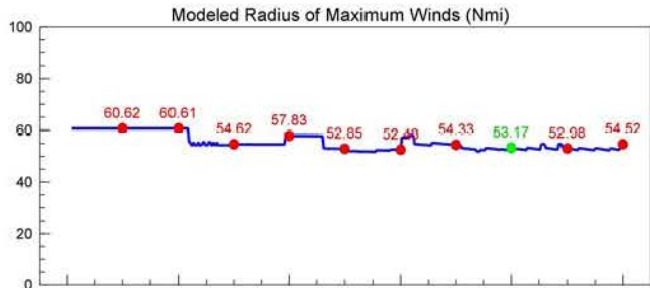
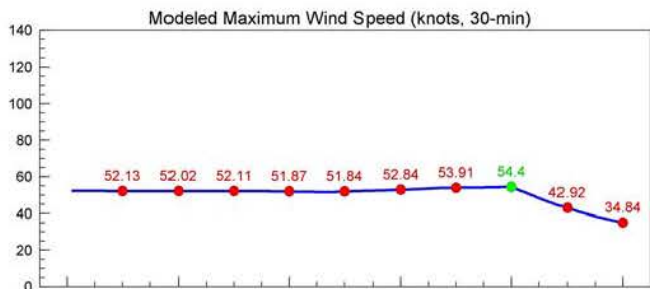
RAMPP NY/NJ JPM-OS1 JPM-OS1_NJA_JPM-OS1_NJa_0011_005



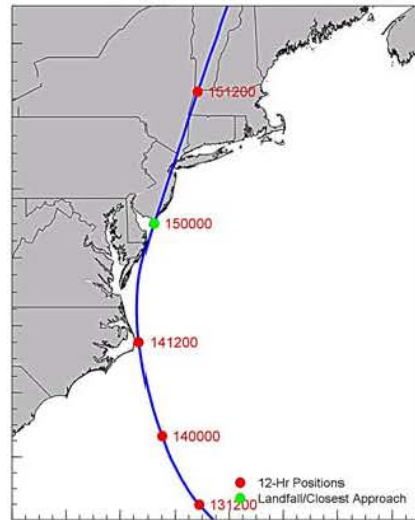
oceanweather inc.
Plotted on 08/19/30 2011-04-22 from file T:\RAMPP\JPM-OS1\PortTSUM.draw

RAMPP NY/NJ JPM-OS1 Landfall Conditions for JPM-OS1_NJA_JPM-OS1_NJa_0012_005



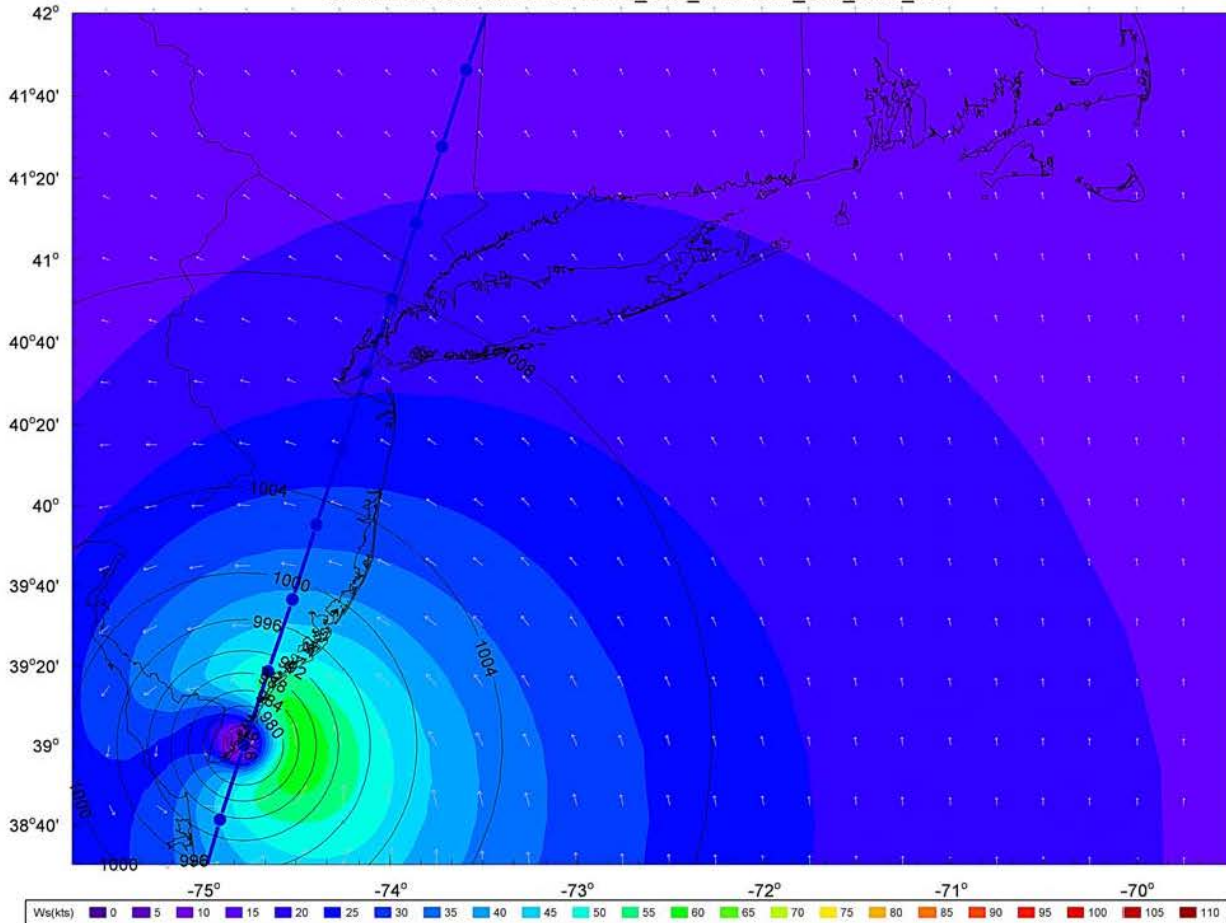


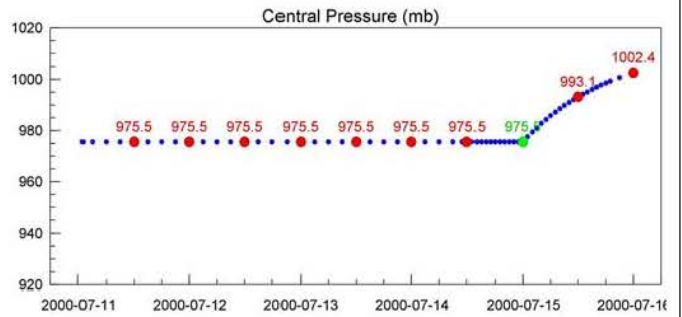
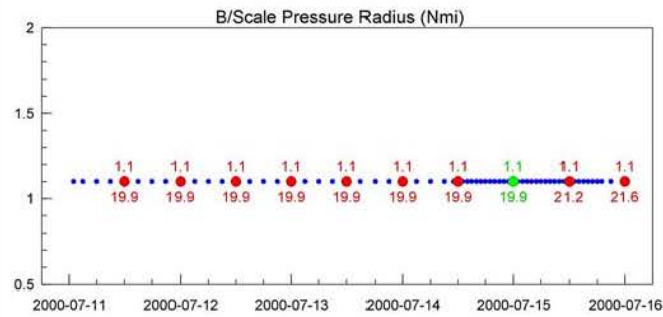
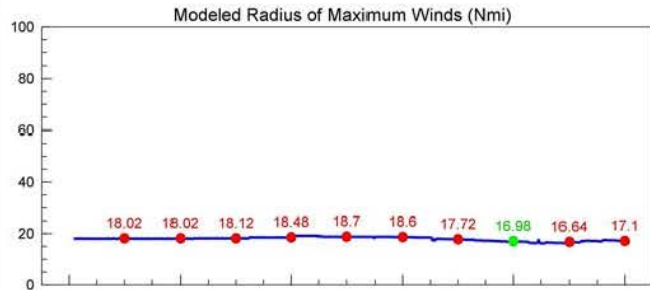
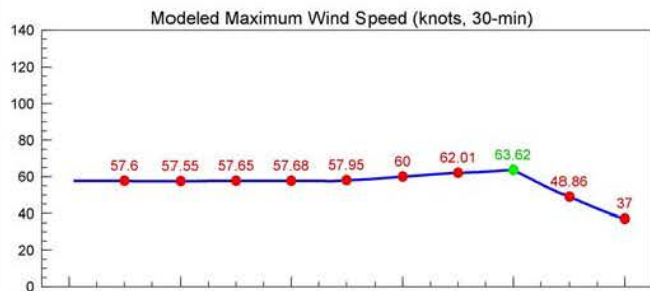
RAMPP NY/NJ JPM-OS1 JPM-OS1_NJA_JPM-OS1_NJa_0012_005



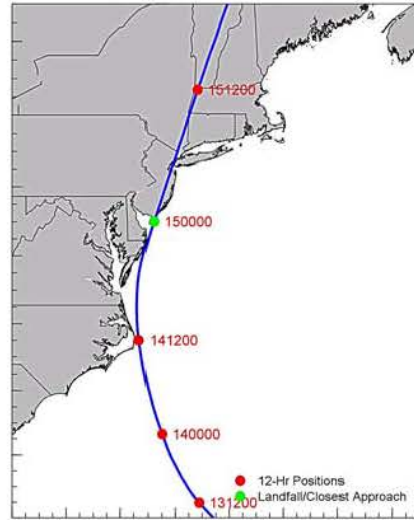
oceanweather inc. Plotted on 08/19/41 2011-04-22 from file T:\RAMPP\JPM-OS1\Plot\TSUM.draw

RAMPP NY/NJ JPM-OS1 Landfall Conditions for JPM-OS1_NJA_JPM-OS1_NJa_0013_005



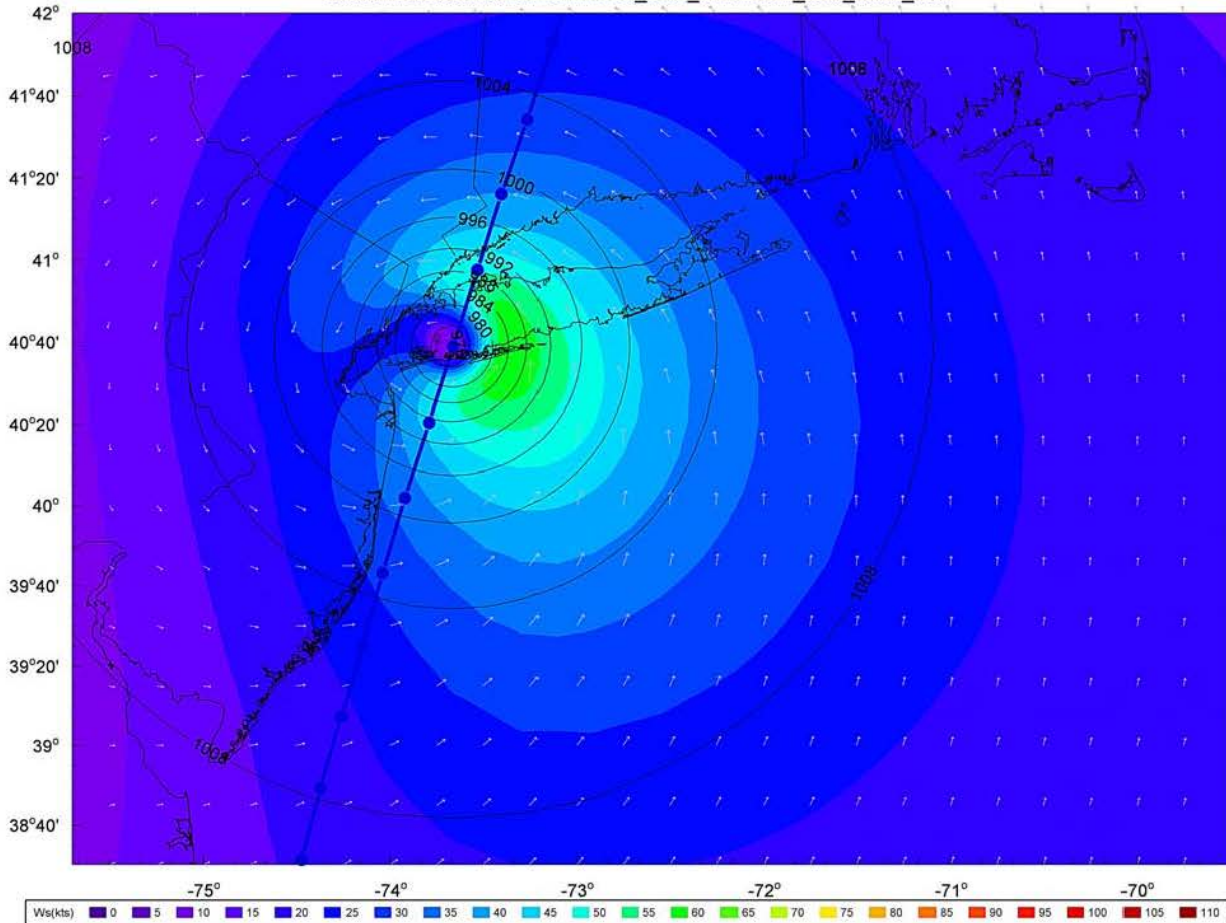


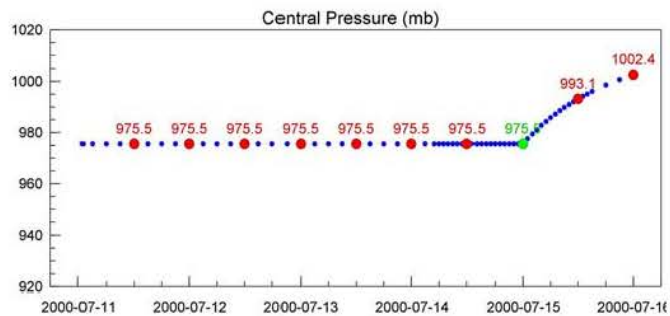
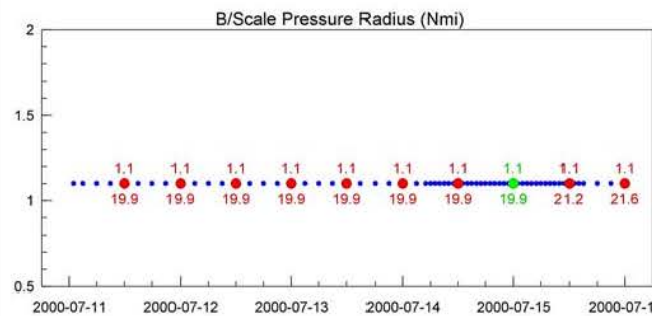
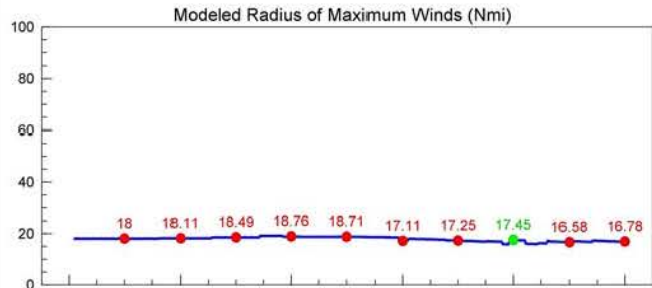
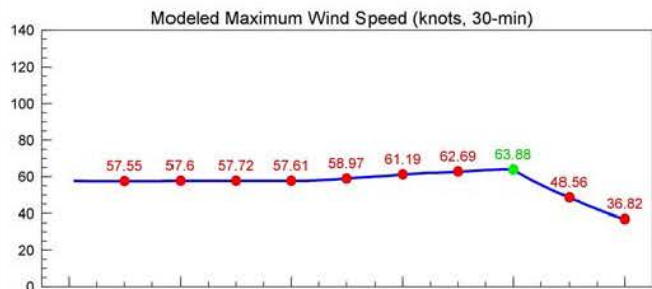
RAMPP NY/NJ JPM-OS1 JPM-OS1_NJA_JPM-OS1_NJa_0013_005



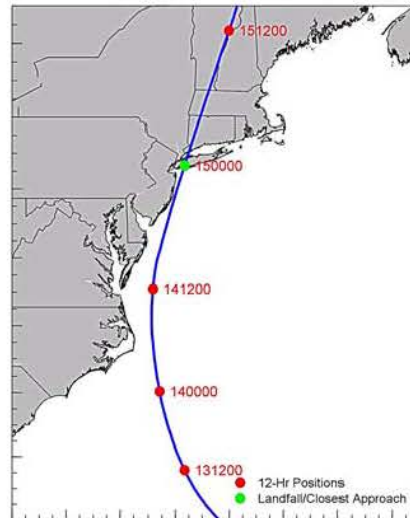
oceanweather inc. Plotted on 08/19/03 20:11-04:22 from file T:\RAMPP\JPM-OS1\PortTSUM.draw

RAMPP NY/NJ JPM-OS1 Landfall Conditions for JPM-OS1_NJA_JPM-OS1_NJa_0013_006



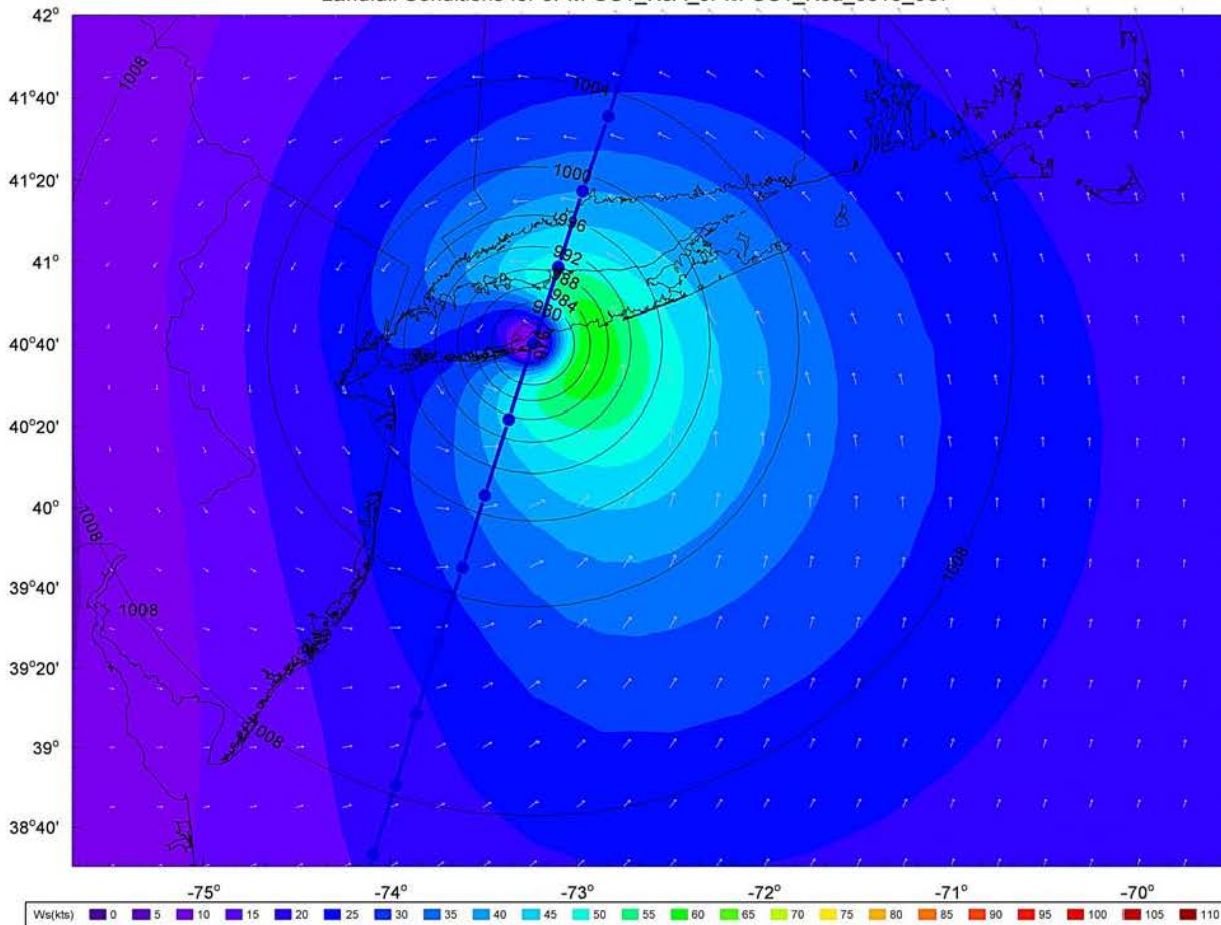


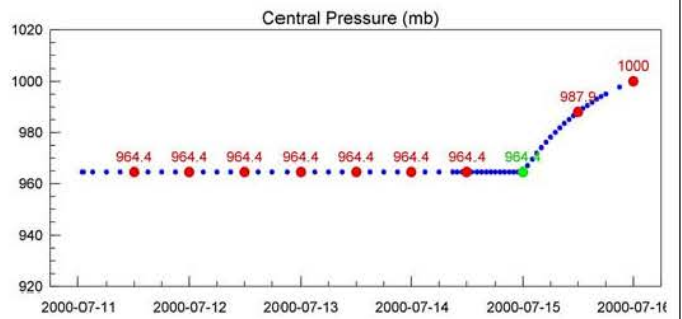
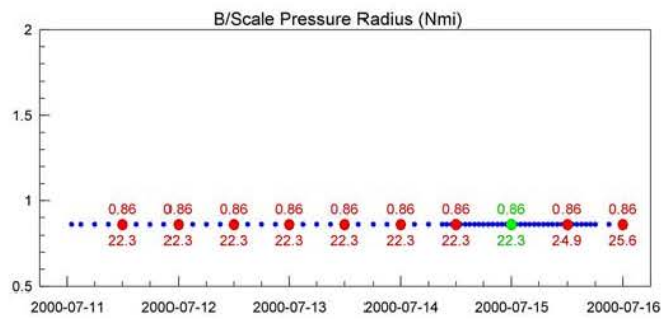
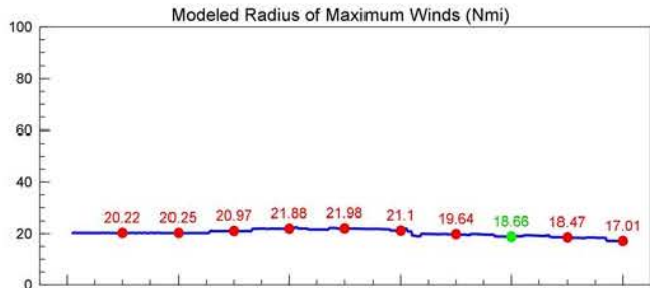
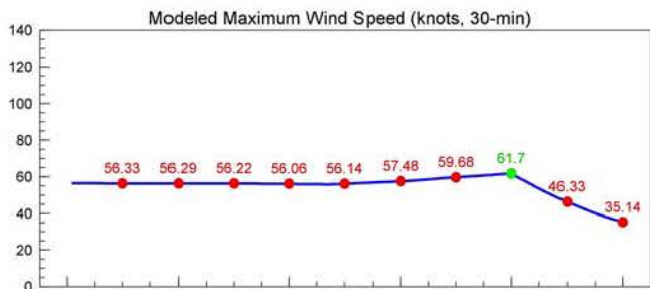
RAMPP NY/NJ JPM-OS1
JPM-OS1_NJA_JPM-OS1_NJa_0013_006



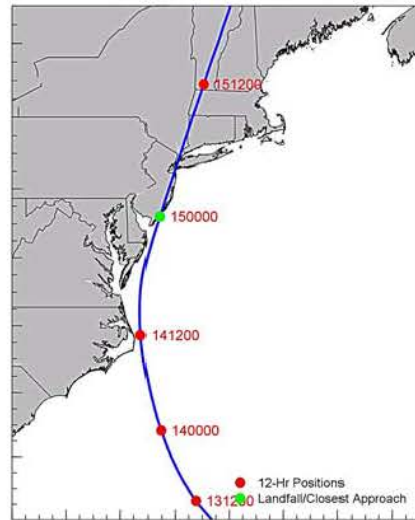
oceanweather inc. Plotted on 08/20/04 2011-04-22 from file T:\RAMPP\JPM-OS1\PortSUM.draw

RAMPP NY/NJ JPM-OS1
Landfall Conditions for JPM-OS1_NJA_JPM-OS1_NJa_0013_007



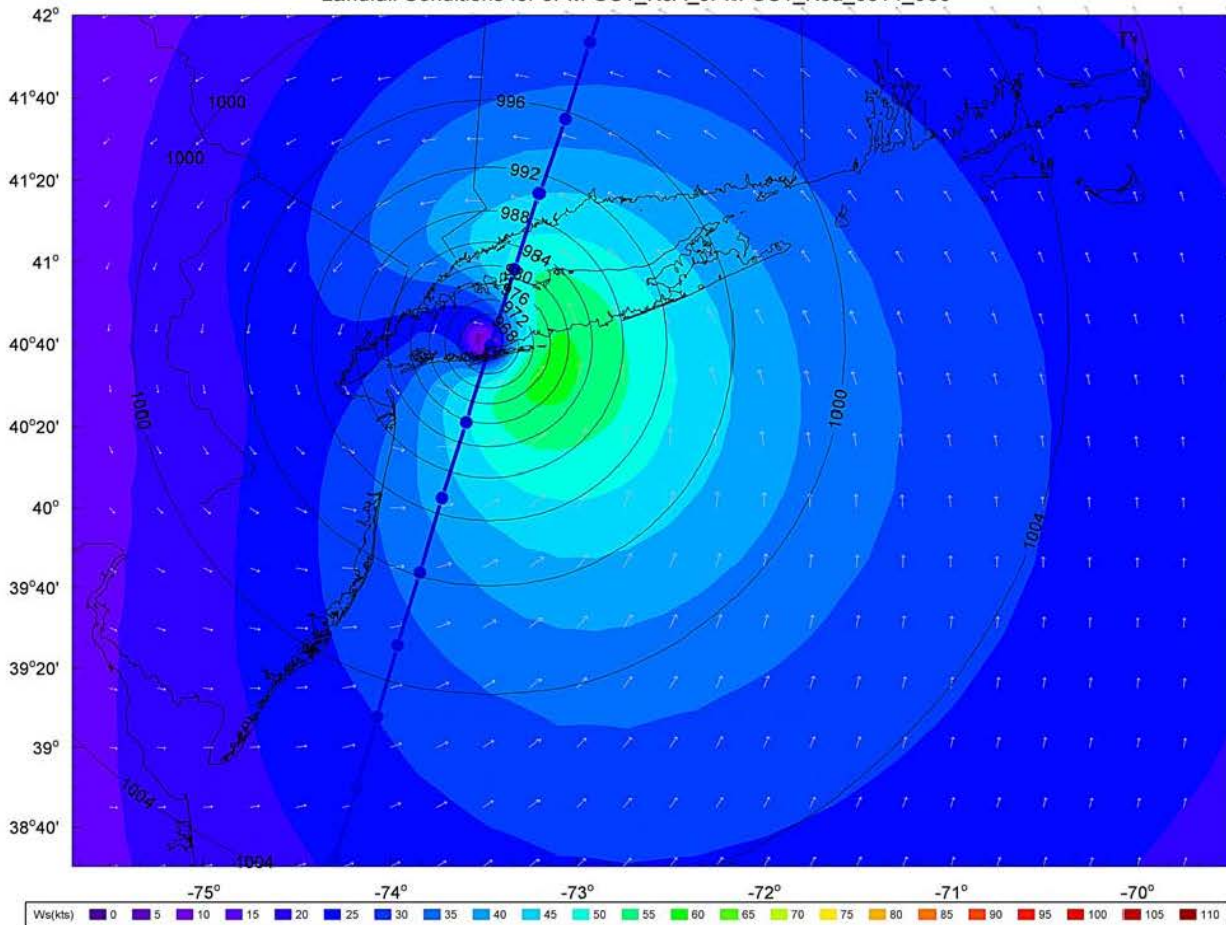


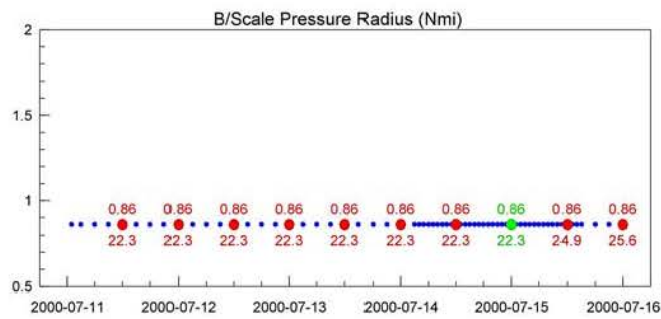
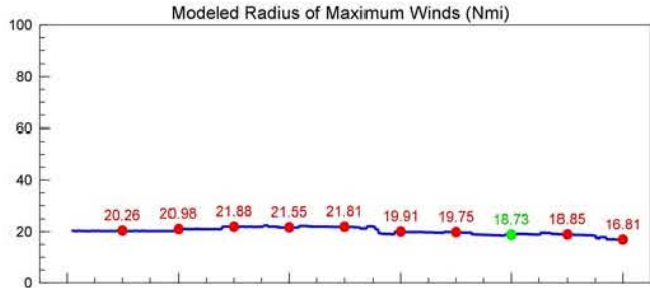
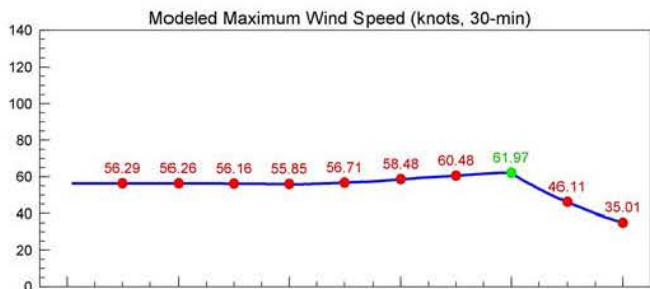
RAMPP NY/NJ JPM-OS1 JPM-OS1_NJA_JPM-OS1_NJa_0014_005



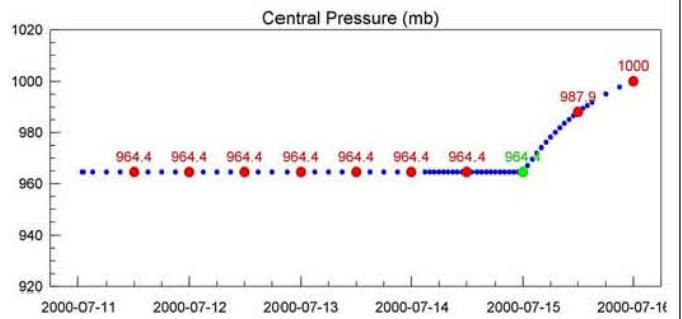
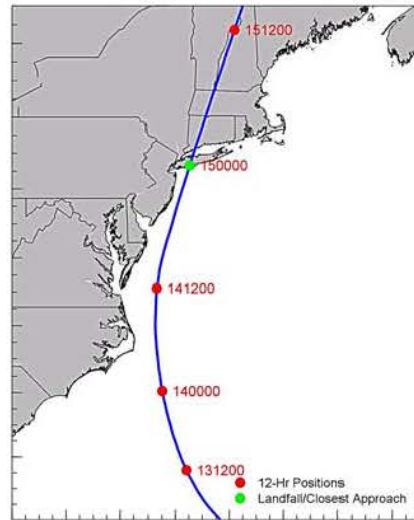
oceanweather inc. Plotted on 08/20/27 2011-04-22 from file T:\RAMPP\JPM-OS1\Plot\TSUM.draw

RAMPP NY/NJ JPM-OS1 Landfall Conditions for JPM-OS1_NJA_JPM-OS1_NJa_0014_006



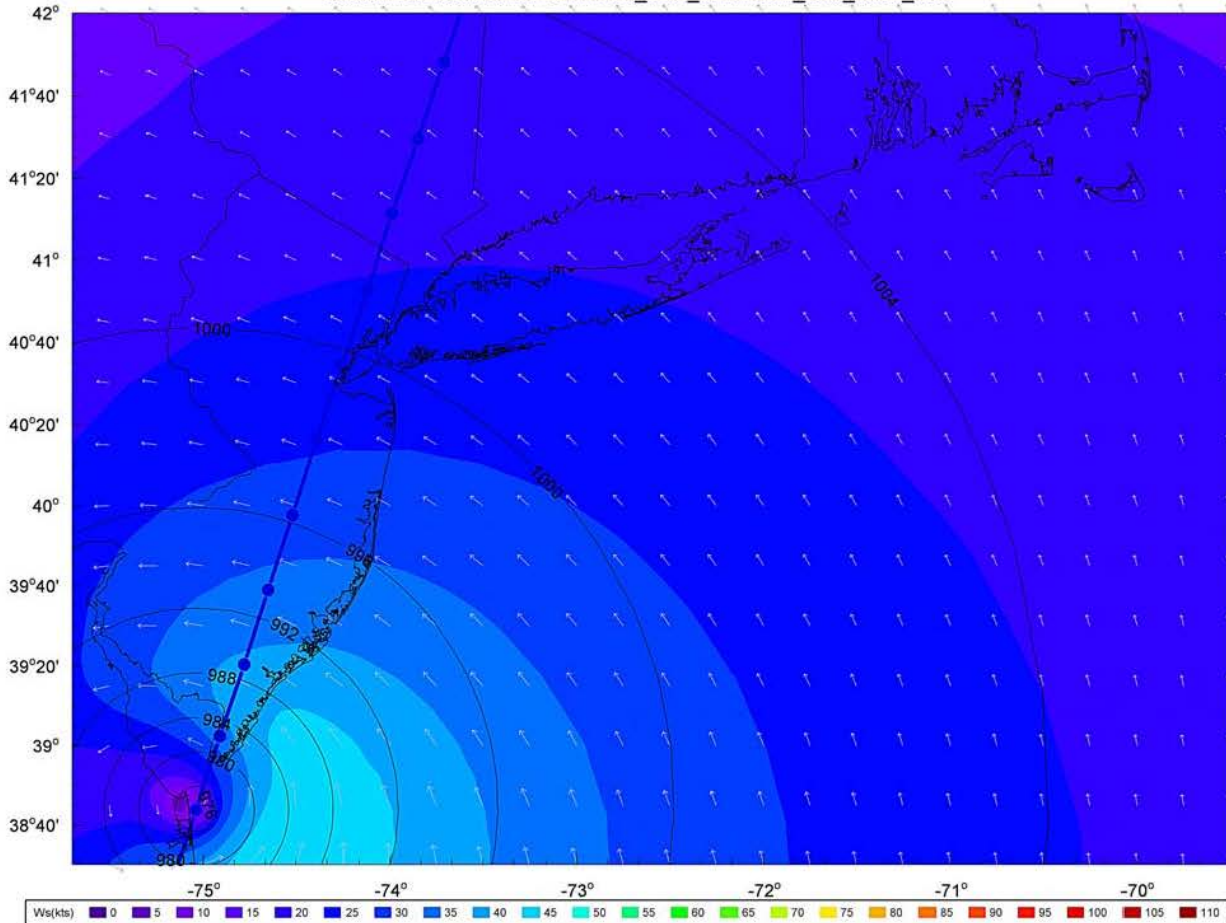


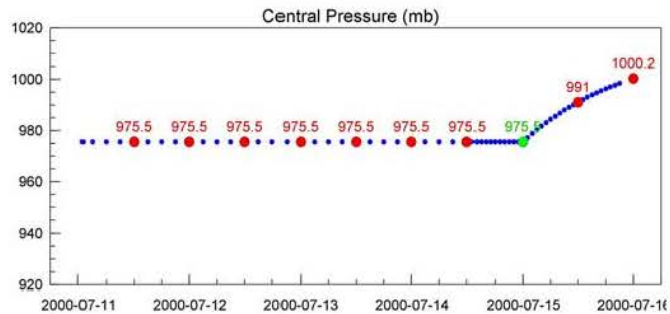
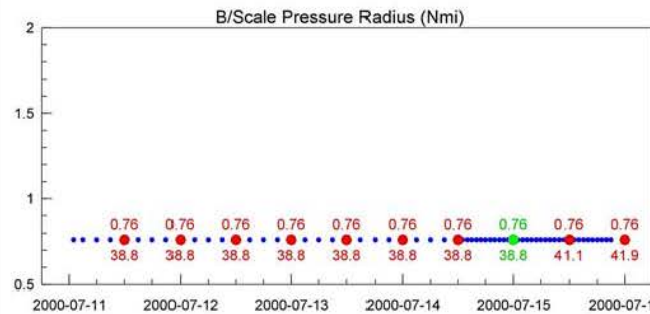
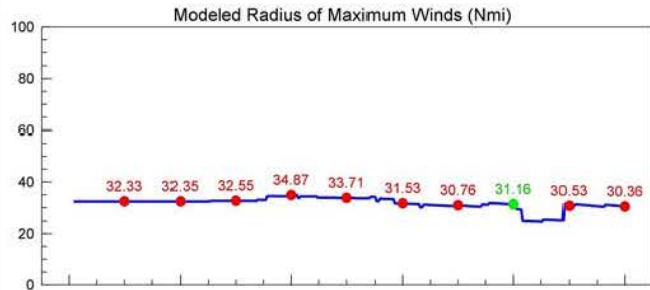
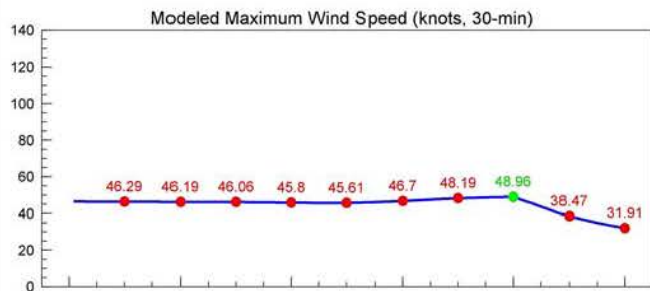
RAMPP NY/NJ JPM-OS1 JPM-OS1_NJA_JPM-OS1_NJa_0014_006



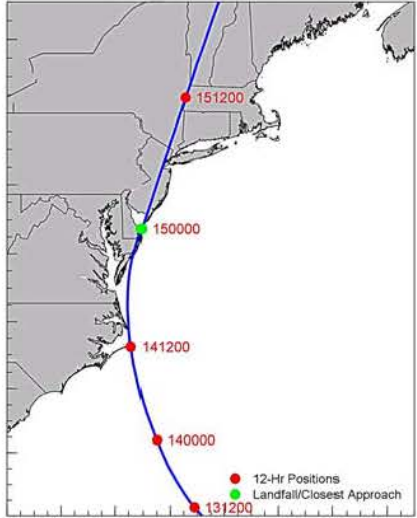
oceanweather inc. Plotted on 08/20/38 2011-04-22 from file T:\RAMPP\JPM-OS1\PortTSUM.dwg

RAMPP NY/NJ JPM-OS1 Landfall Conditions for JPM-OS1_NJA_JPM-OS1_NJa_0015_005



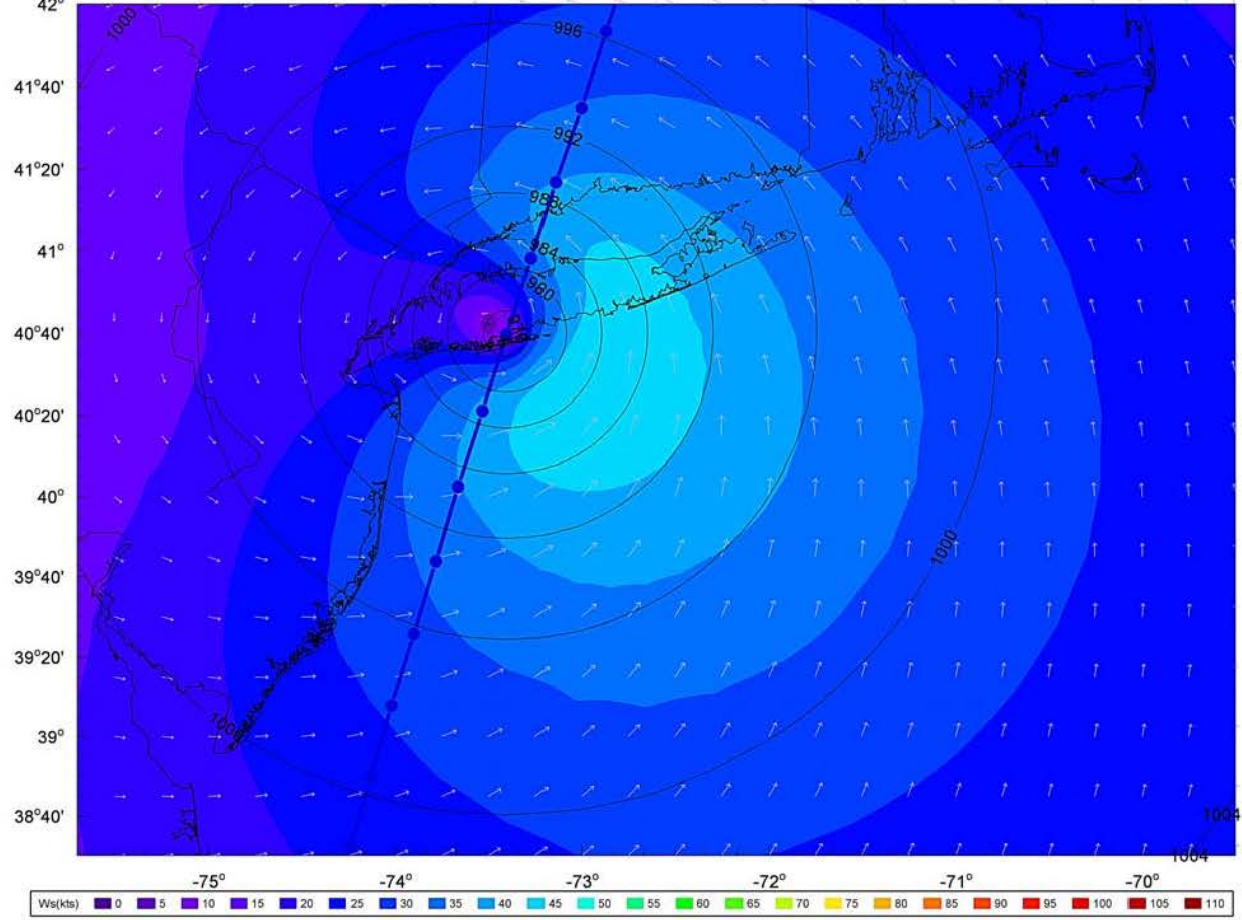


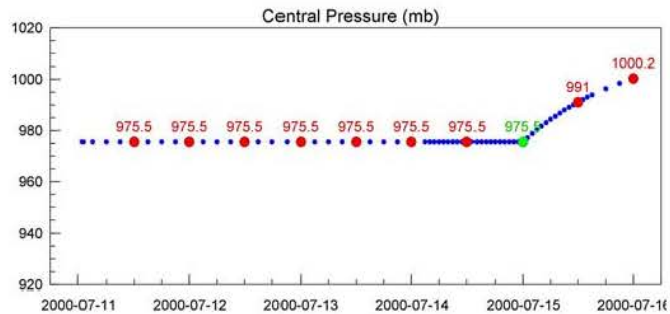
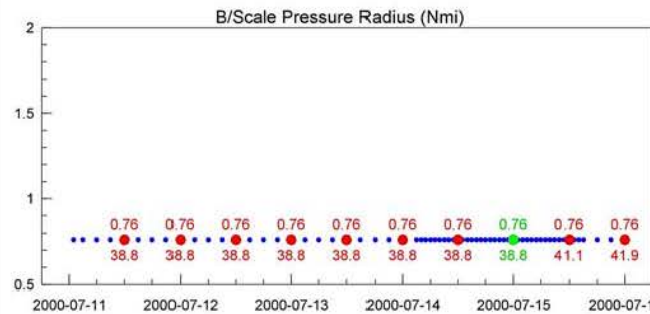
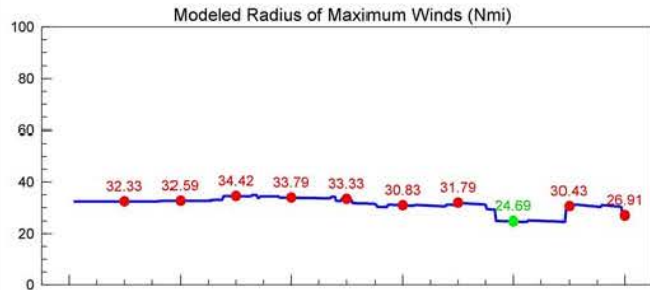
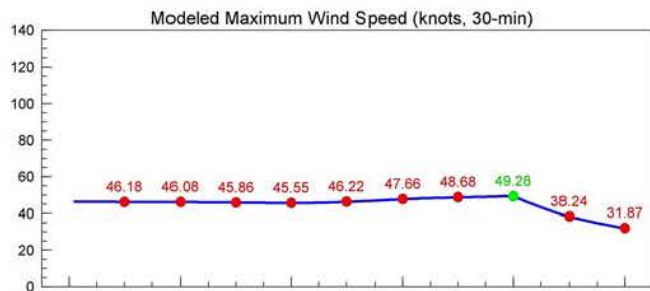
RAMPP NY/NJ JPM-OS1 JPM-OS1_NJA_JPM-OS1_NJa_0015_005



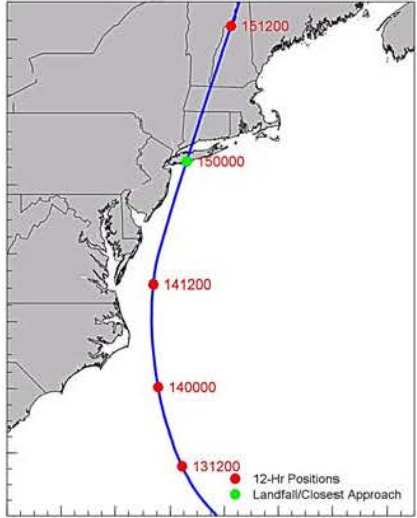
oceanweather inc. Plotted on 08/20/50 2011-04-22 from file T:\RAMPP\JPM-OS1\PortTSUM.draw

RAMPP NY/NJ JPM-OS1 Landfall Conditions for JPM-OS1_NJA_JPM-OS1_NJa_0015_006



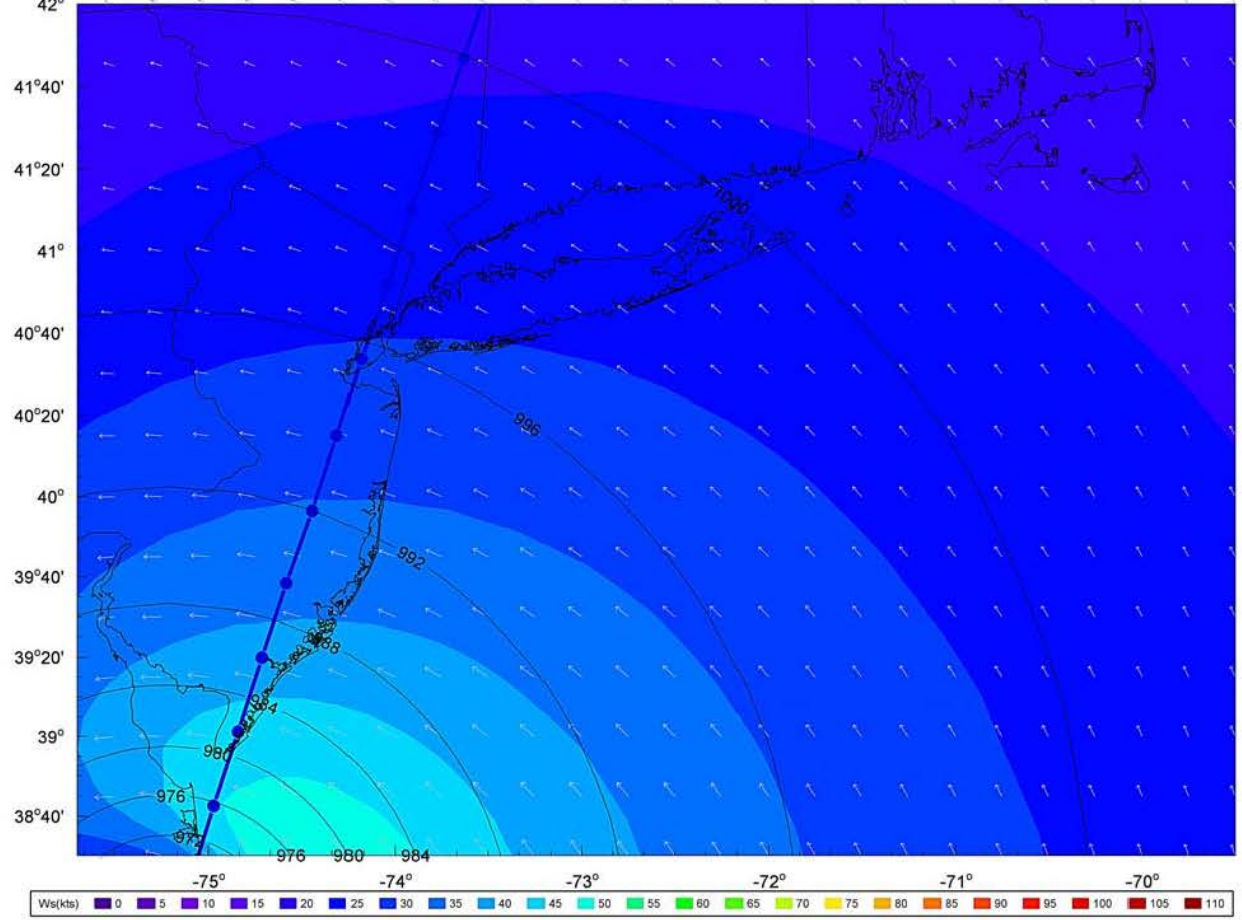


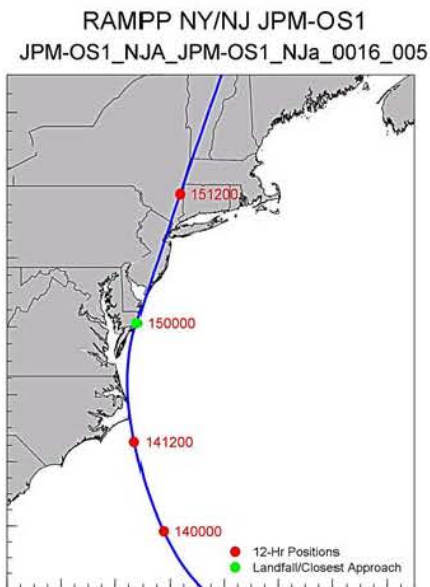
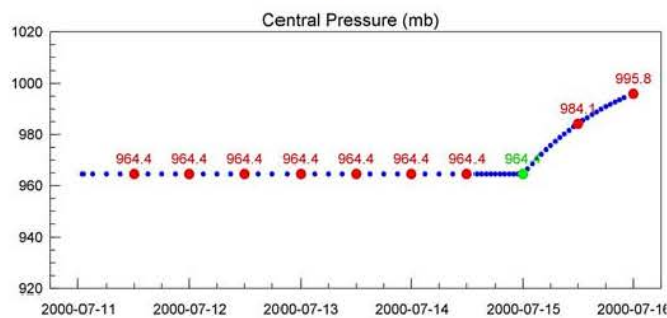
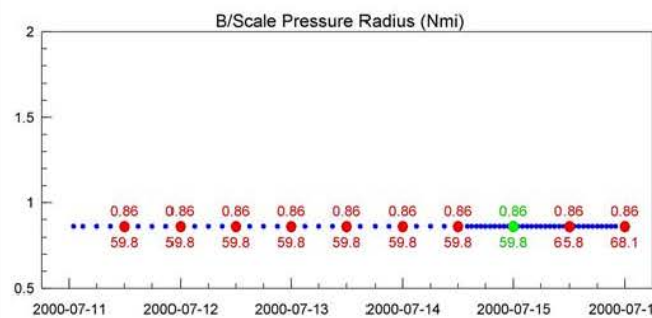
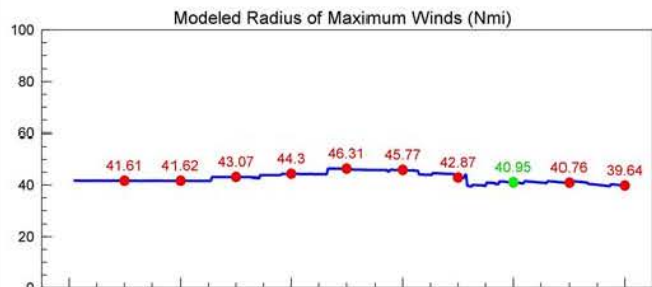
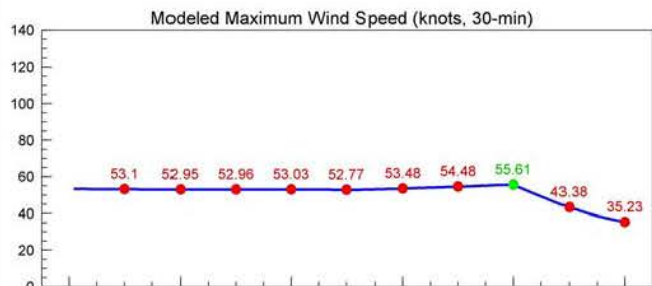
RAMPP NY/NJ JPM-OS1 JPM-OS1_NJA_JPM-OS1_NJa_0015_006



oceanweather inc. Plotted on 08/21/01 2011-04-22 from file T:\RAMPP\JPM-OS1\Plot\TSUM.draw

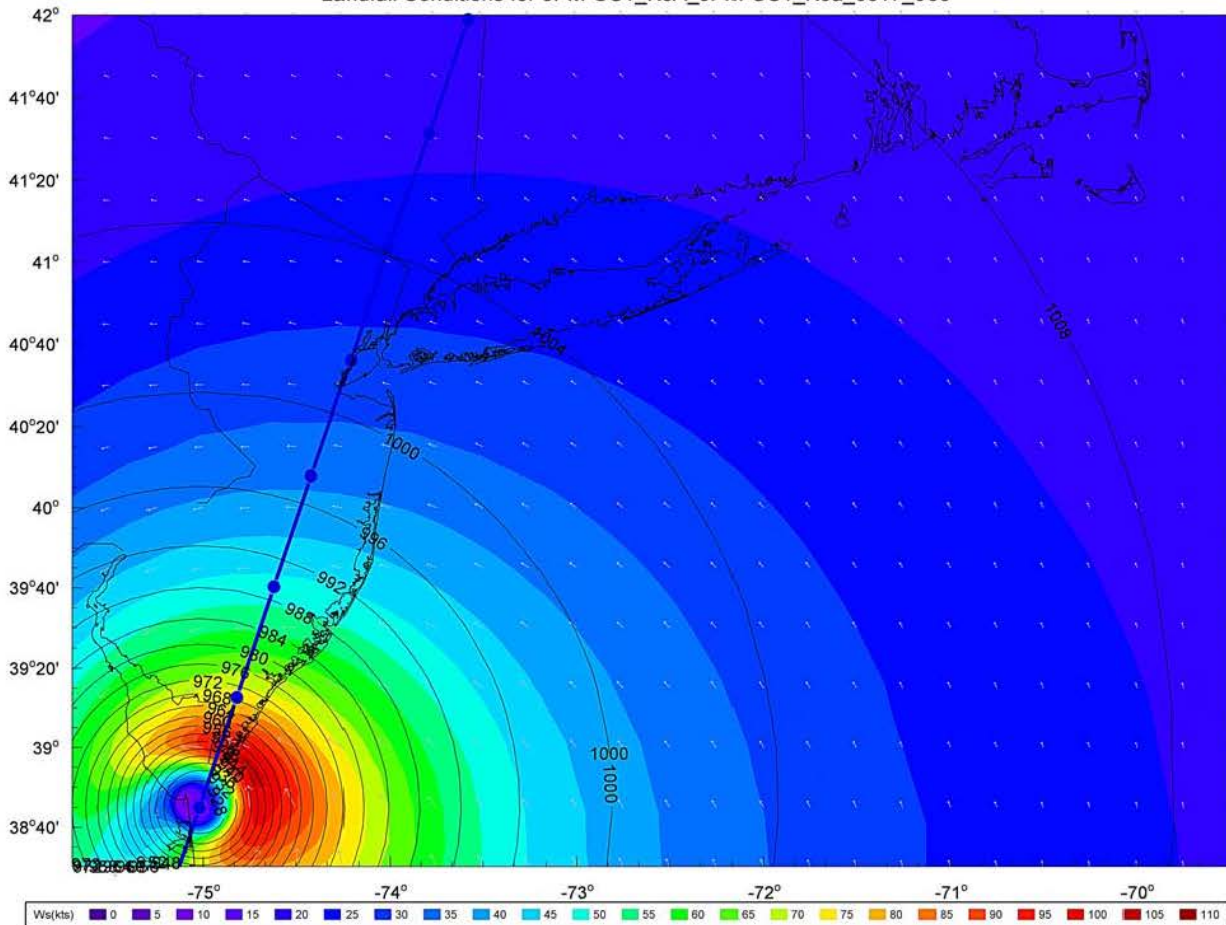
RAMPP NY/NJ JPM-OS1 Landfall Conditions for JPM-OS1_NJA_JPM-OS1_NJa_0016_005

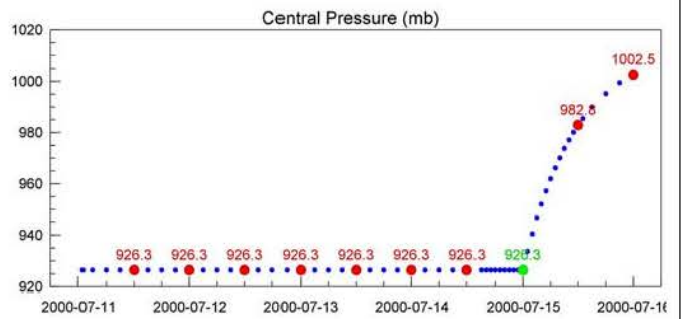
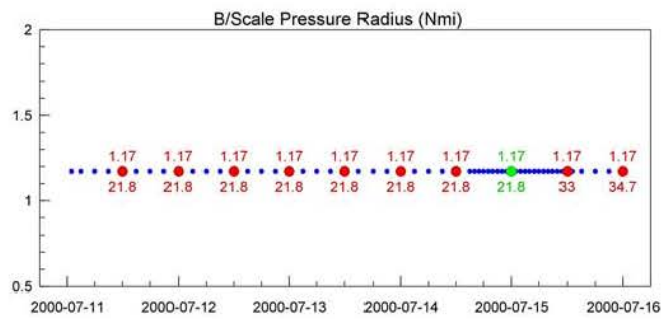
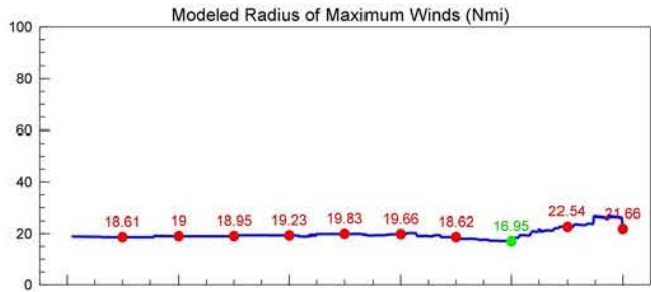
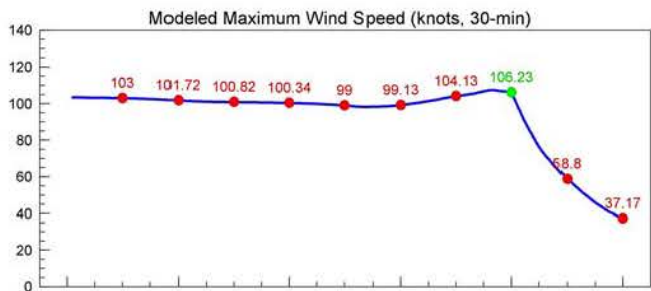




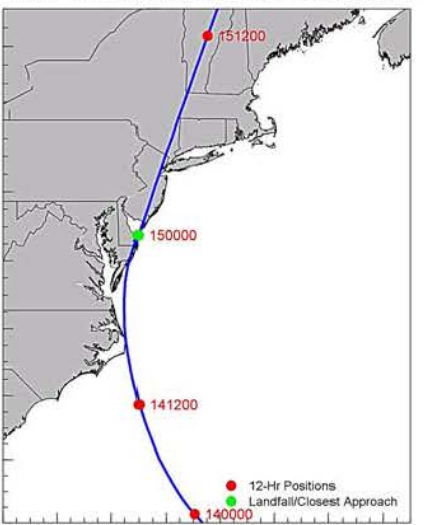
oceanweather inc. Plotted on 08/21/12 2011-04-22 from file T:\RAMPP\JPM-OS1\PortTSUM.draw

RAMPP NY/NJ JPM-OS1 Landfall Conditions for JPM-OS1_NJA_JPM-OS1_NJa_0017_005





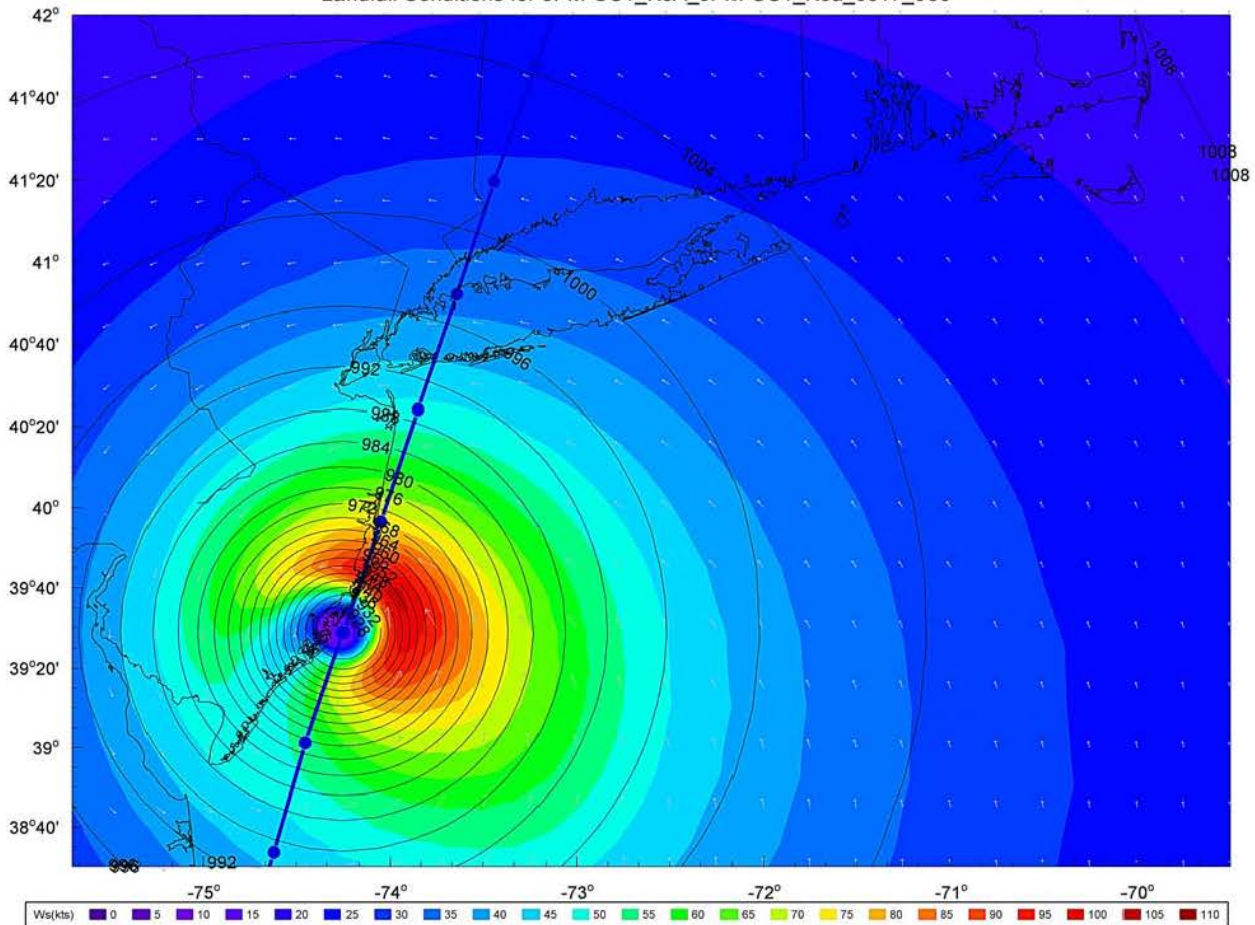
RAMPP NY/NJ JPM-OS1

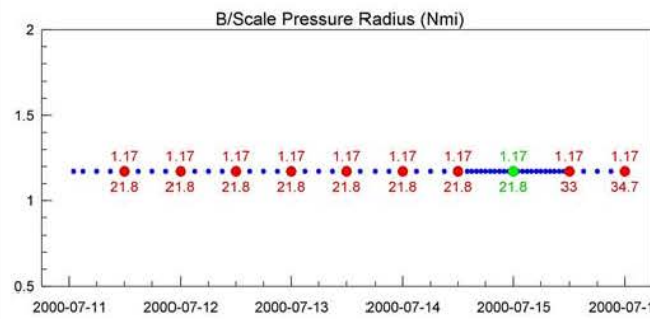
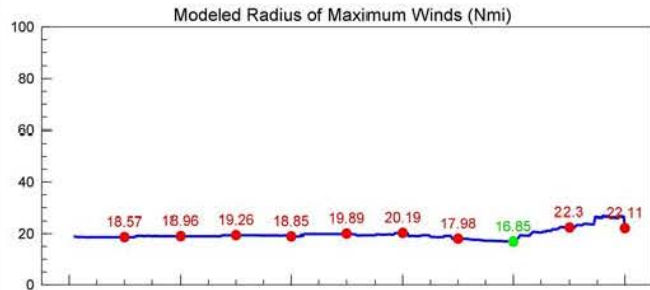
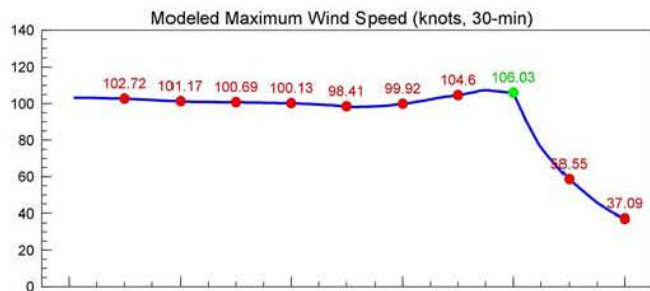


oceanweather inc. Plotted on 08/21/24 2011-04-22 from file T:\RAMPPUPM-OS1\PortTSUM.draw

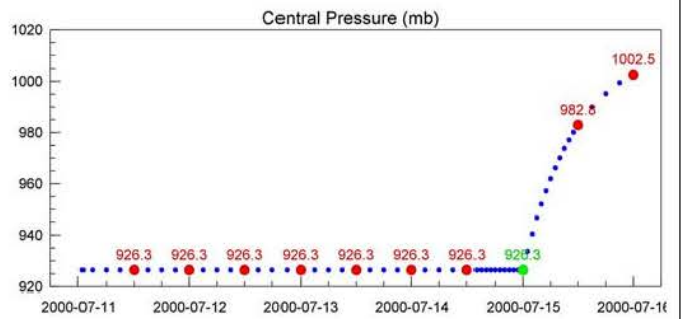
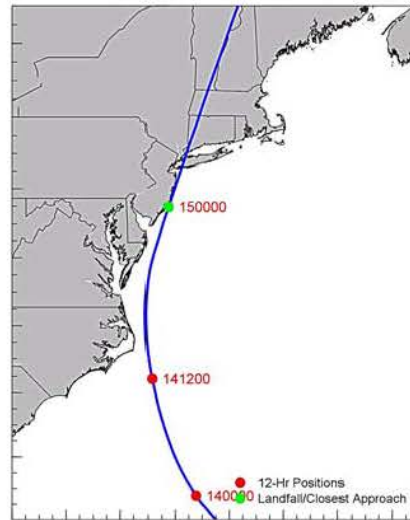
RAMPP NY/NJ JPM-OS1

Landfall Conditions for JPM-OS1_NJA_JPM-OS1_NJa_0017_006



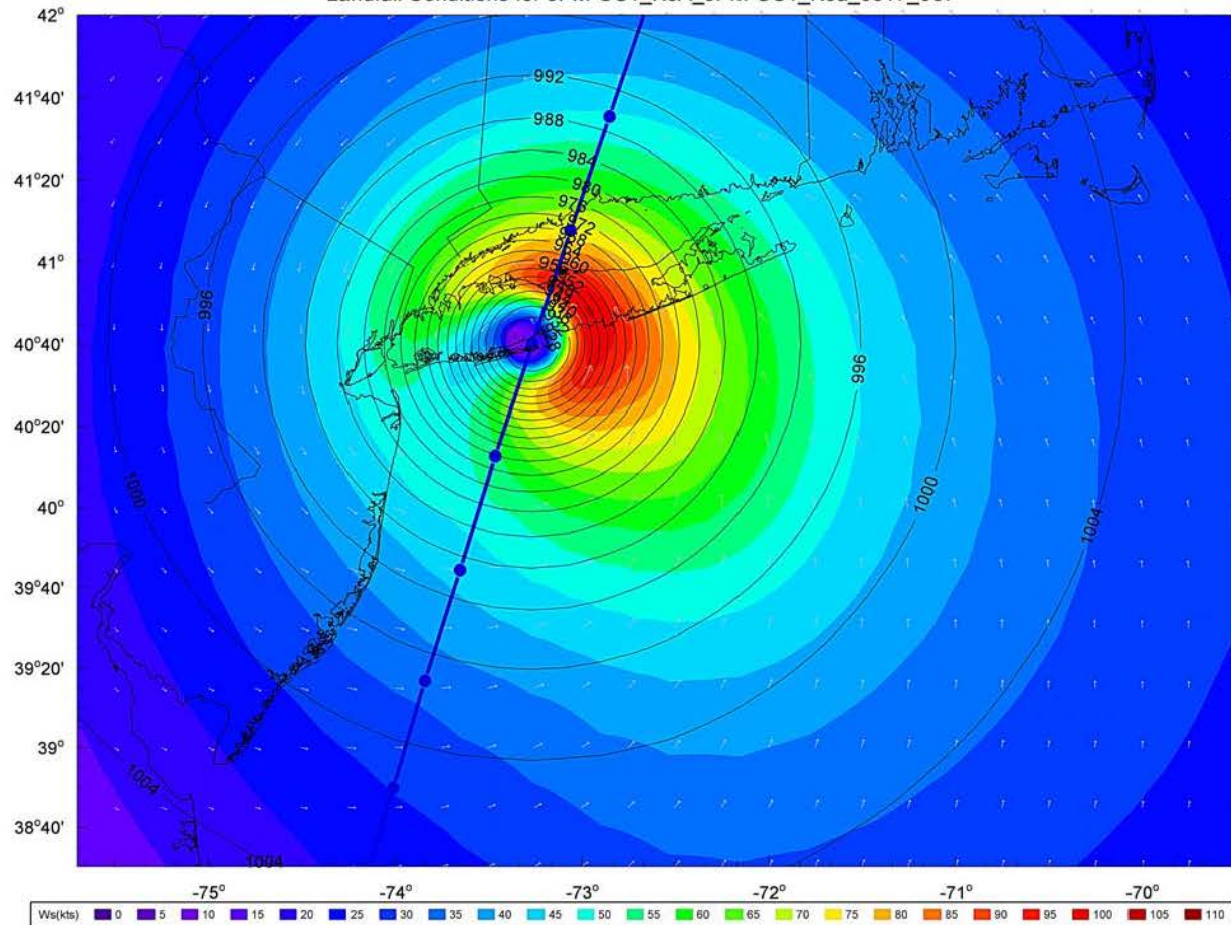


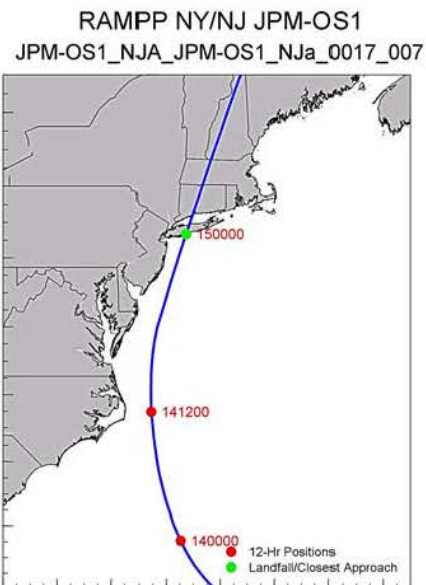
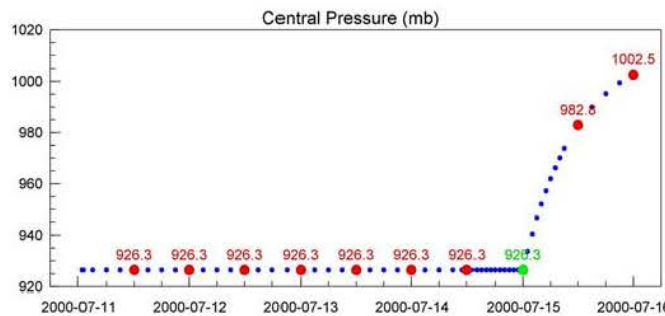
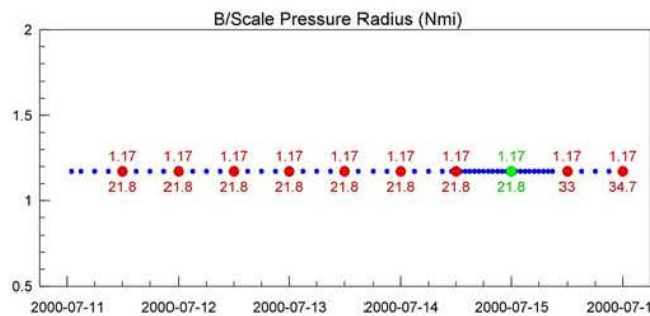
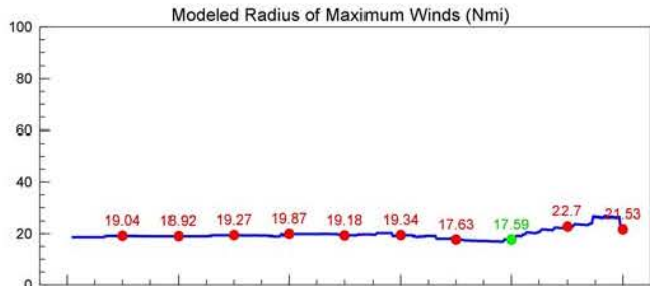
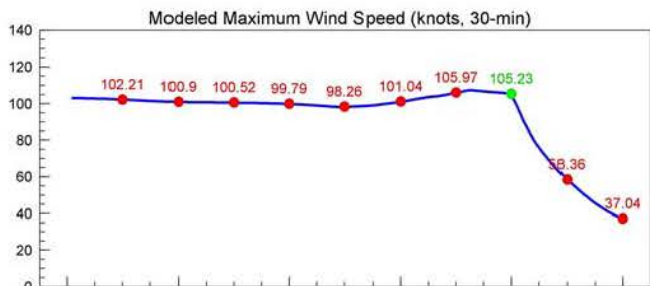
RAMPP NY/NJ JPM-OS1 JPM-OS1_NJA_JPM-OS1_NJa_0017_006



oceanweather inc. Plotted on 08/21/35 2011-04-22 from file T:\RAMPP\JPM-OS1\PortTSUM.draw

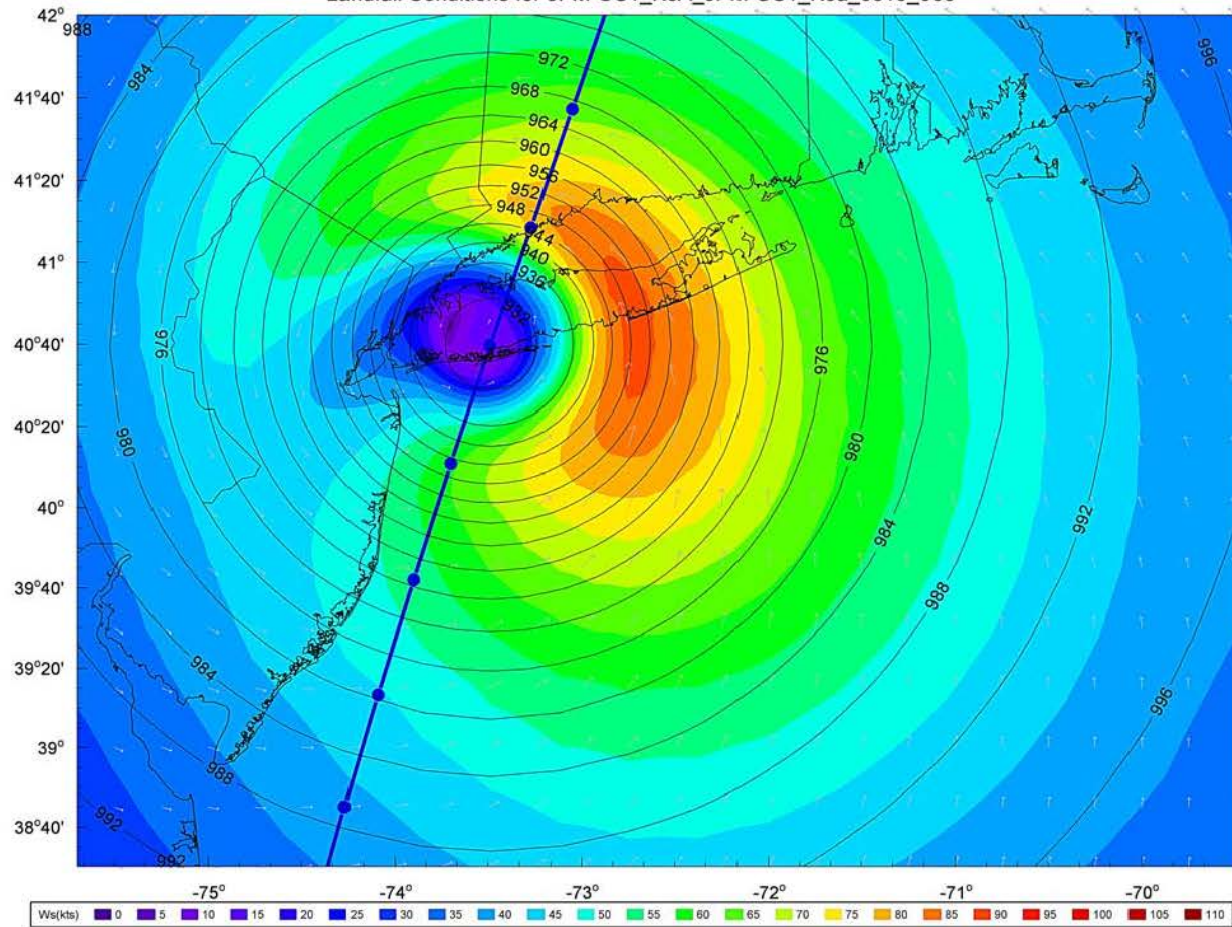
RAMPP NY/NJ JPM-OS1 Landfall Conditions for JPM-OS1_NJA_JPM-OS1_NJa_0017_007

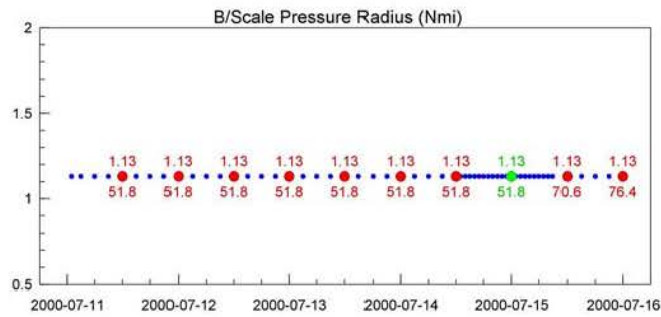
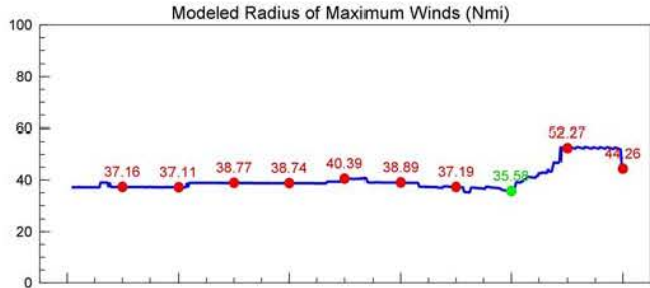
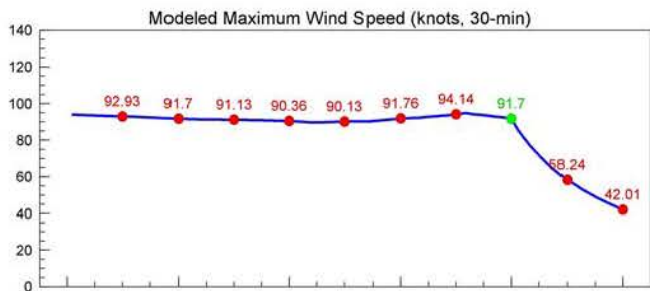




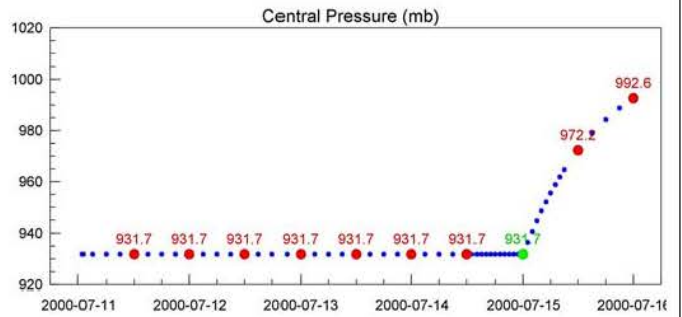
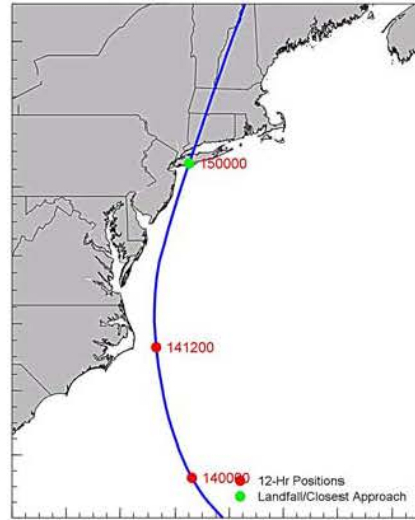
oceanweather inc.
Marine Forecasting Solutions Research of the ocean surface
 Plotted on 08/21/17 2011-04-22 from file T:\RAMPP\JPM-OS1\PortTSUM.draw

RAMPP NY/NJ JPM-OS1 Landfall Conditions for JPM-OS1_NJA_JPM-OS1_NJa_0019_005



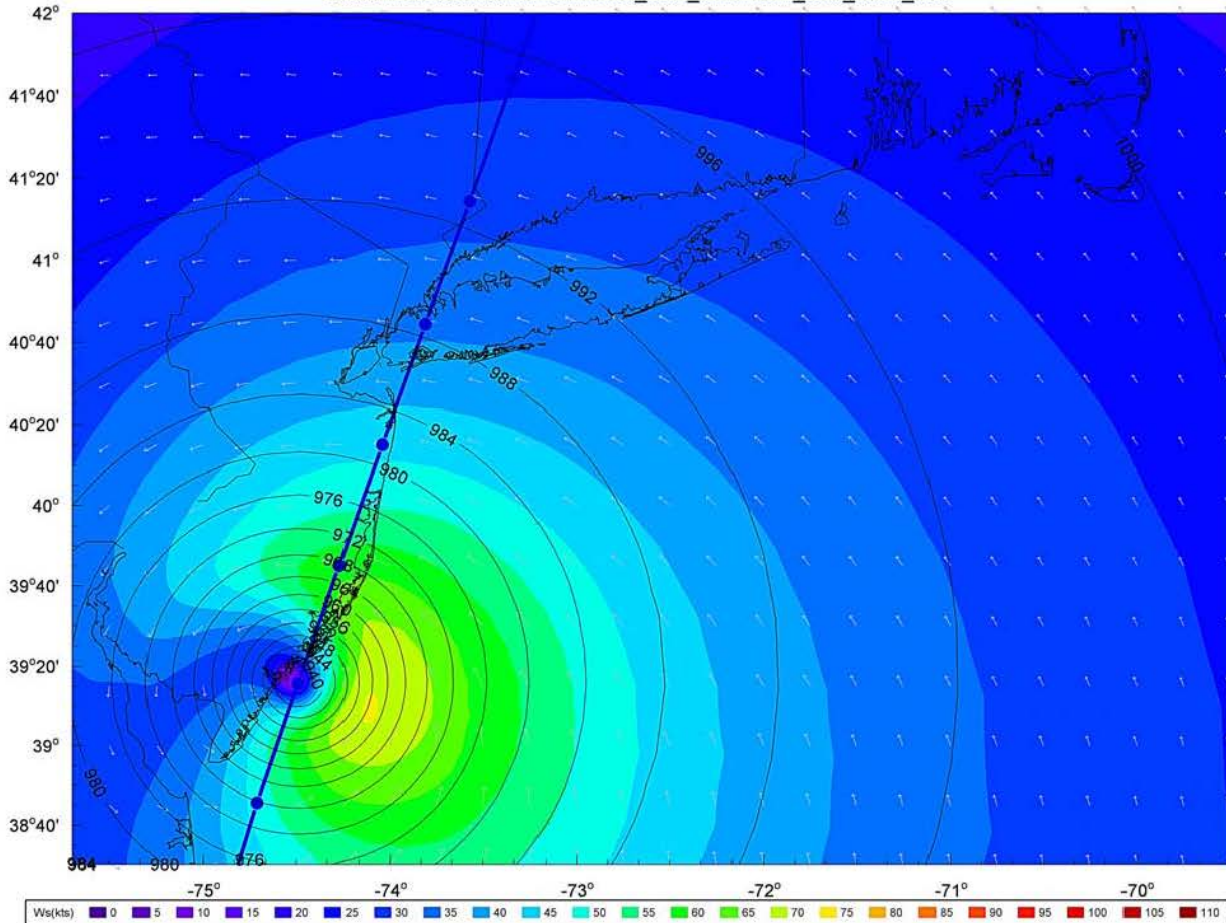


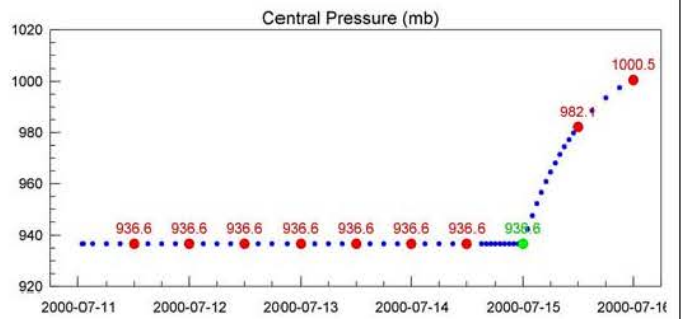
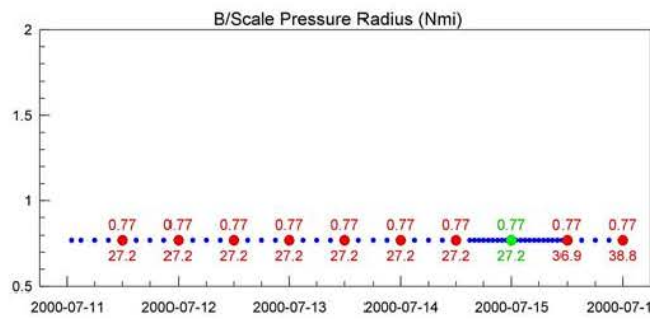
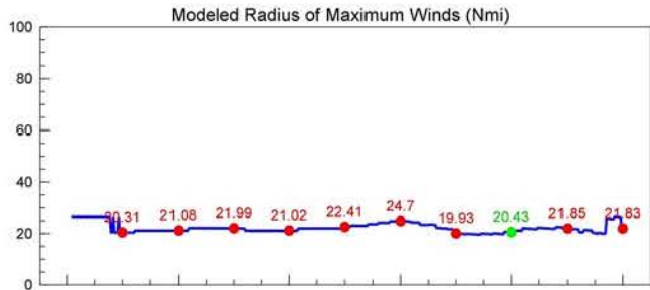
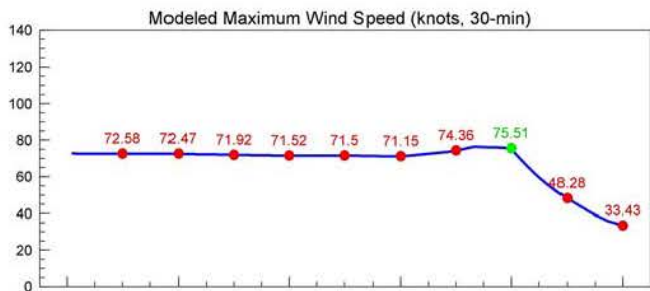
RAMPP NY/NJ JPM-OS1 JPM-OS1_NJA_JPM-OS1_NJa_0019_005



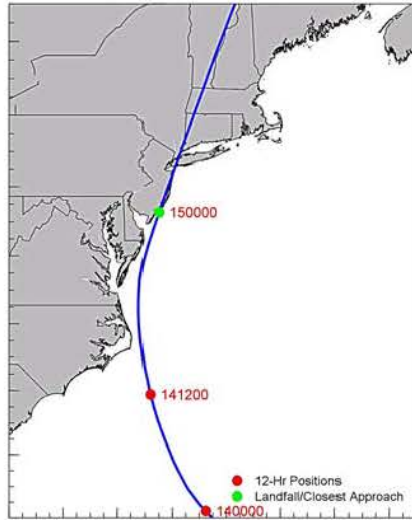
oceanweather inc. Plotted on 08/21/08 20:11-04:22 from file T:\RAMPP\JPM-OS1\PortTSUM.dwg

RAMPP NY/NJ JPM-OS1 Landfall Conditions for JPM-OS1_NJA_JPM-OS1_NJa_0020_005



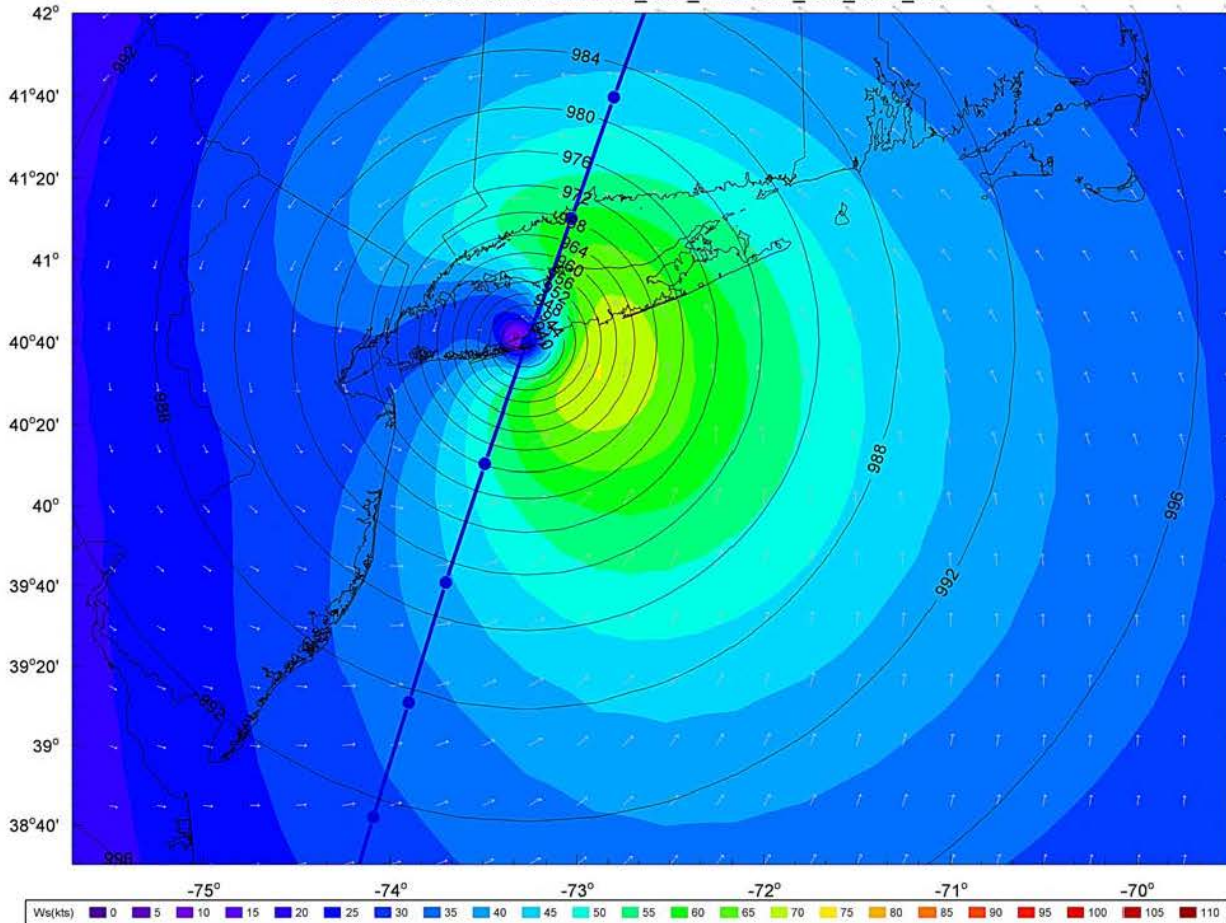


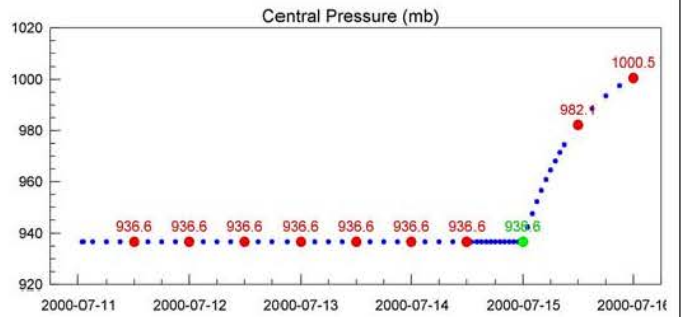
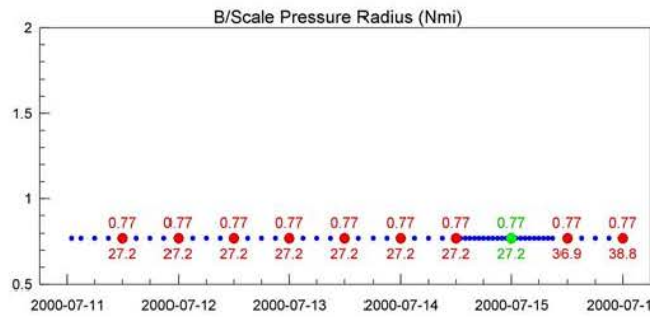
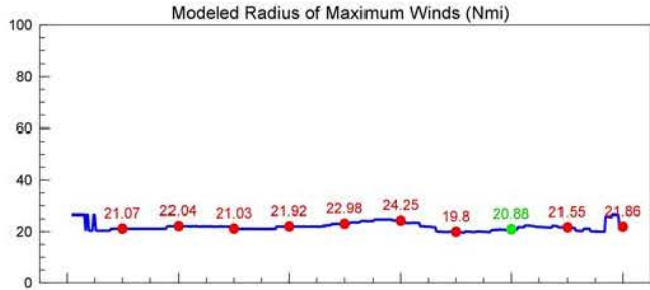
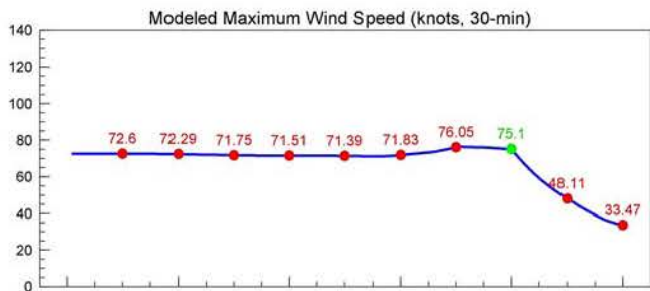
RAMPP NY/NJ JPM-OS1 JPM-OS1_NJA_JPM-OS1_NJa_0020_005



oceanweather inc. Plotted on 08/22/09 2011-04-22 from file T:\RAMPP\JPM-OS1\PortTSUM.draw

RAMPP NY/NJ JPM-OS1 Landfall Conditions for JPM-OS1_NJA_JPM-OS1_NJa_0020_006



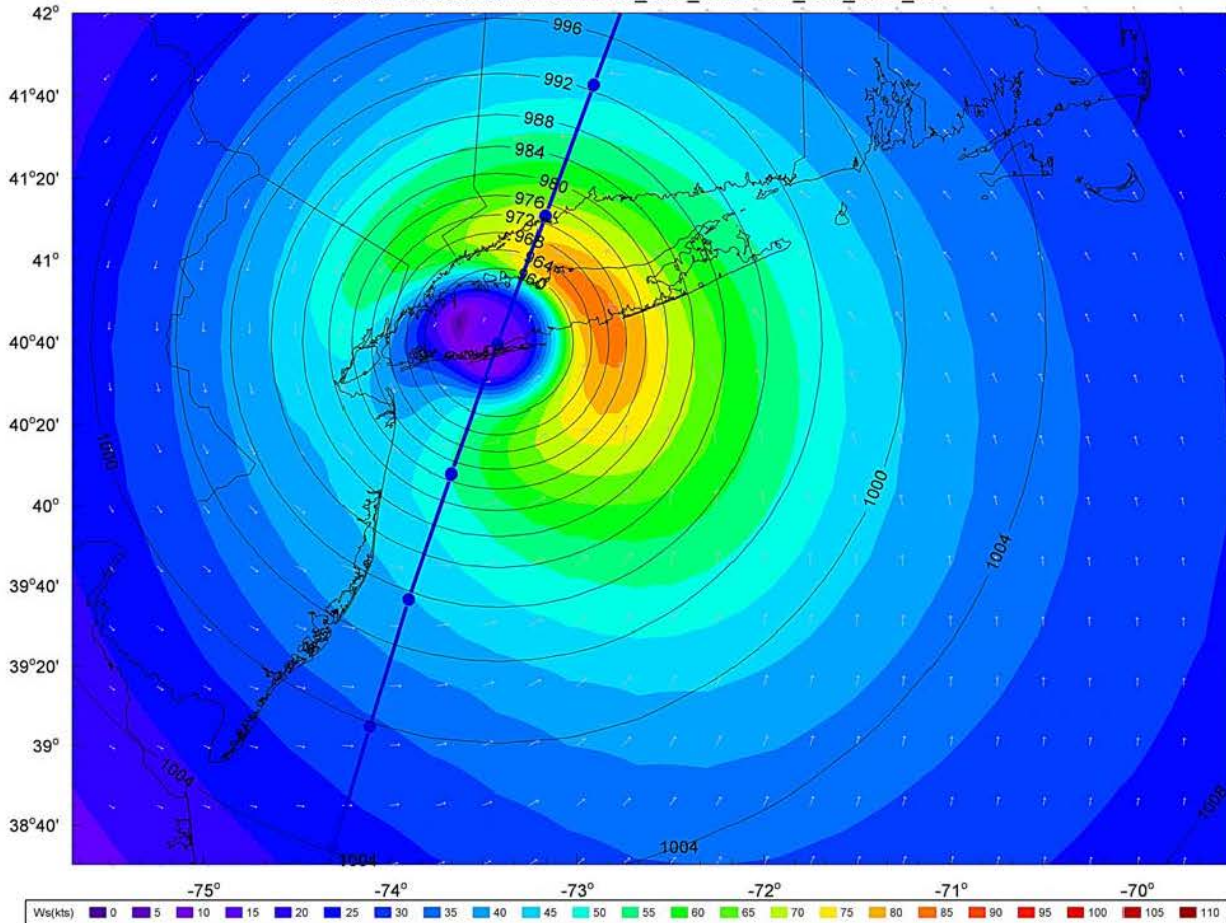


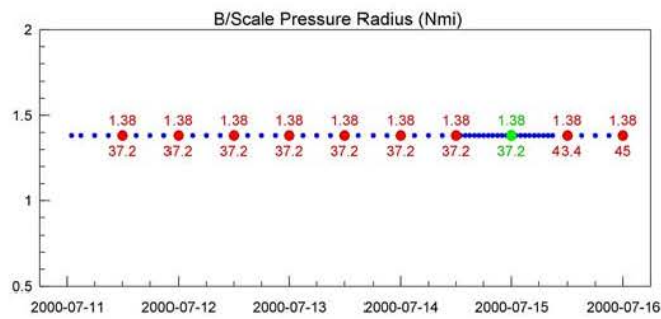
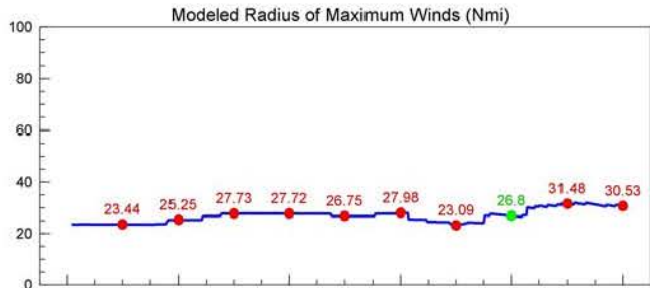
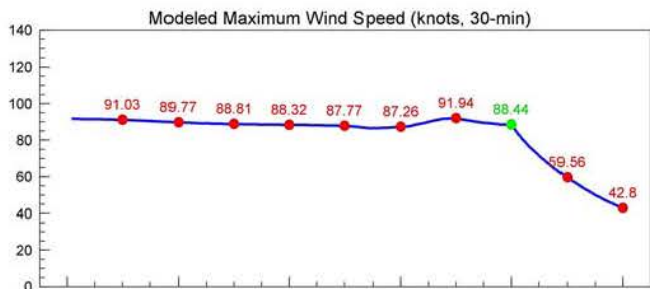
RAMPP NY/NJ JPM-OS1 JPM-OS1_NJA_JPM-OS1_NJa_0020_006



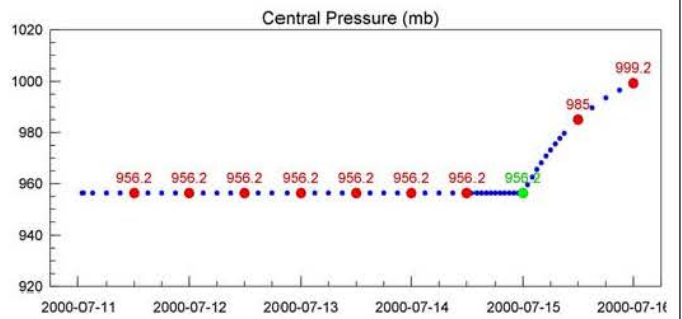
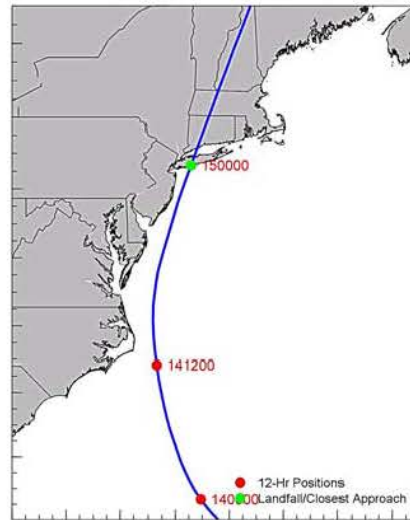
oceanweather inc.
Marine Forecasting Solutions Research at the ocean interface
 Plotted on 08/22/21 2011-04-22 from file T:\RAMPP\JPM-OS1\Plot\TSUM.draw

RAMPP NY/NJ JPM-OS1 Landfall Conditions for JPM-OS1_NJA_JPM-OS1_NJa_0021_005



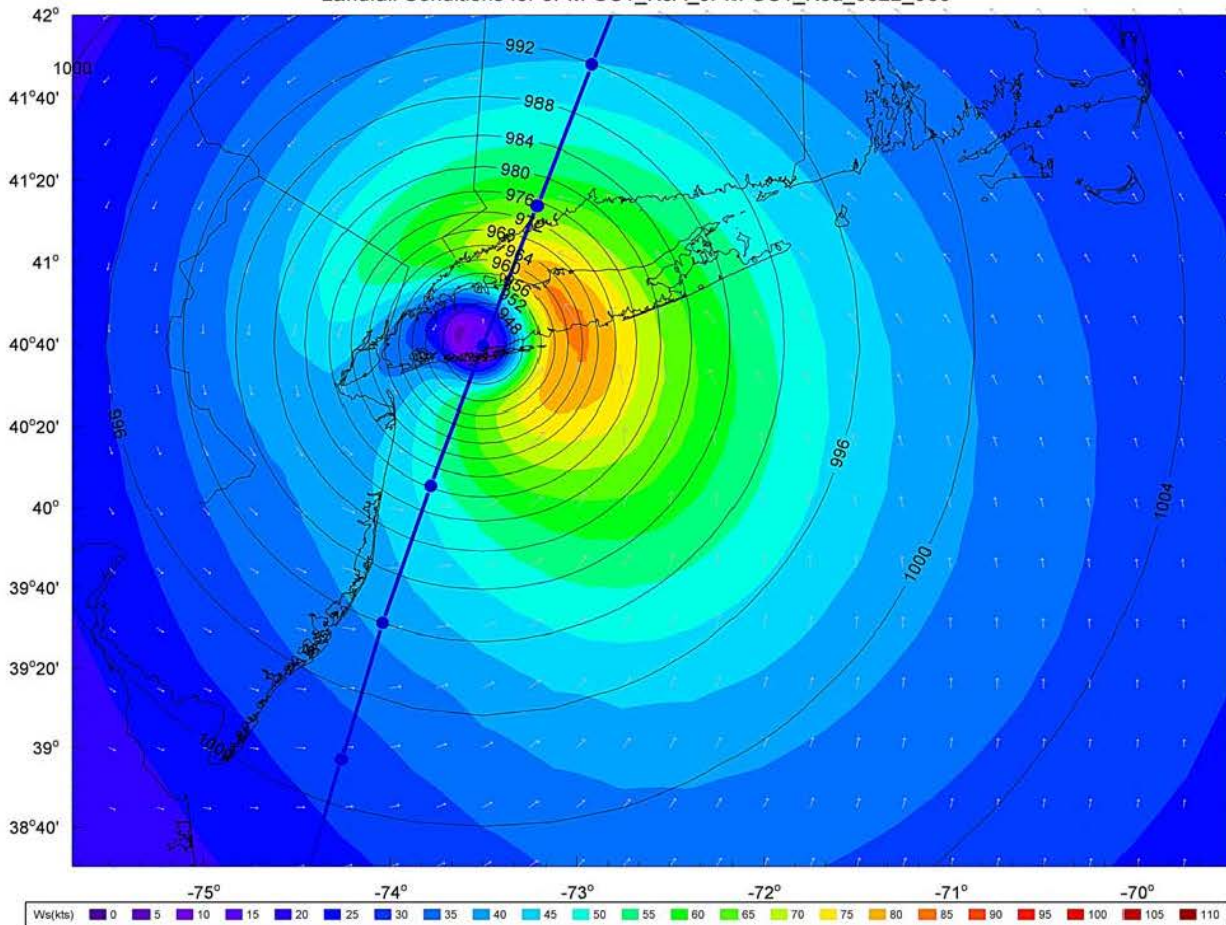


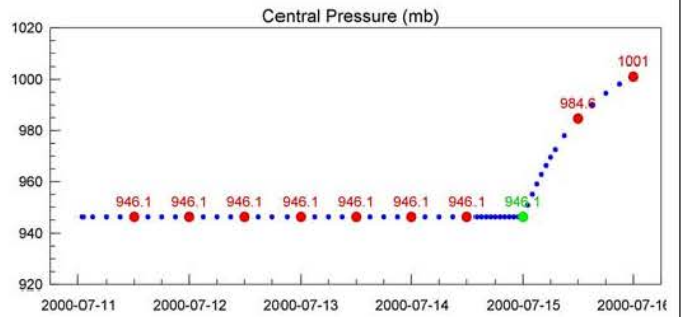
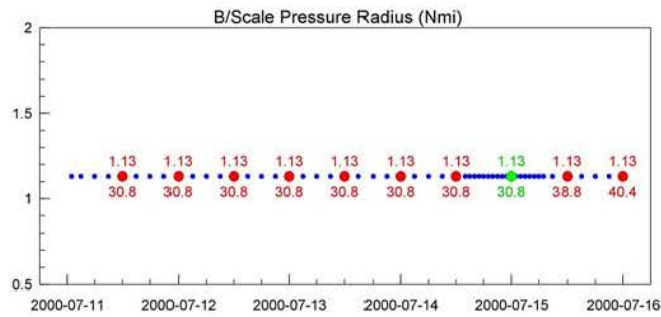
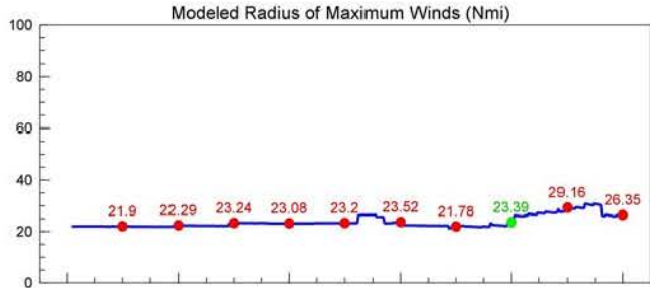
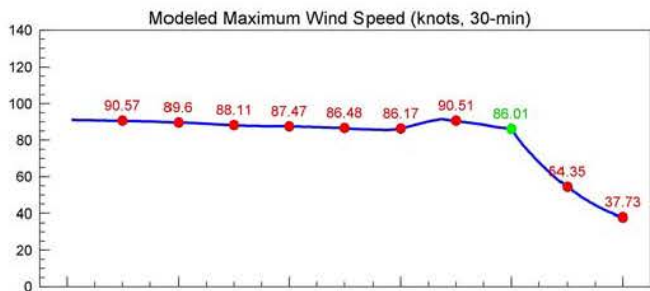
RAMPP NY/NJ JPM-OS1 JPM-OS1_NJA_JPM-OS1_NJa_0021_005



oceanweather inc.
Marine Forecasting/Modeling Research at the ocean interface
 Plotted on 08/22/32 2011-04-22 from file T:\RAMPP\JPM-OS1\PortTSUM.draw

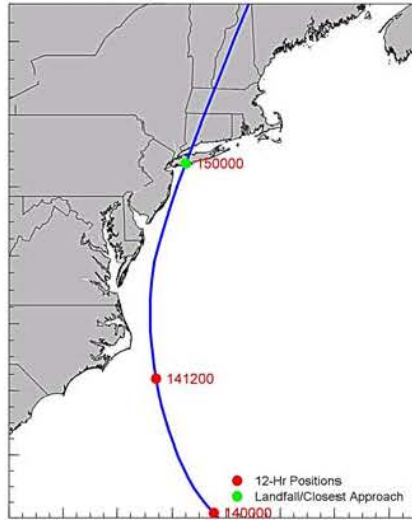
RAMPP NY/NJ JPM-OS1 Landfall Conditions for JPM-OS1_NJA_JPM-OS1_NJa_0022_005





RAMPP NY/NJ JPM-OS1

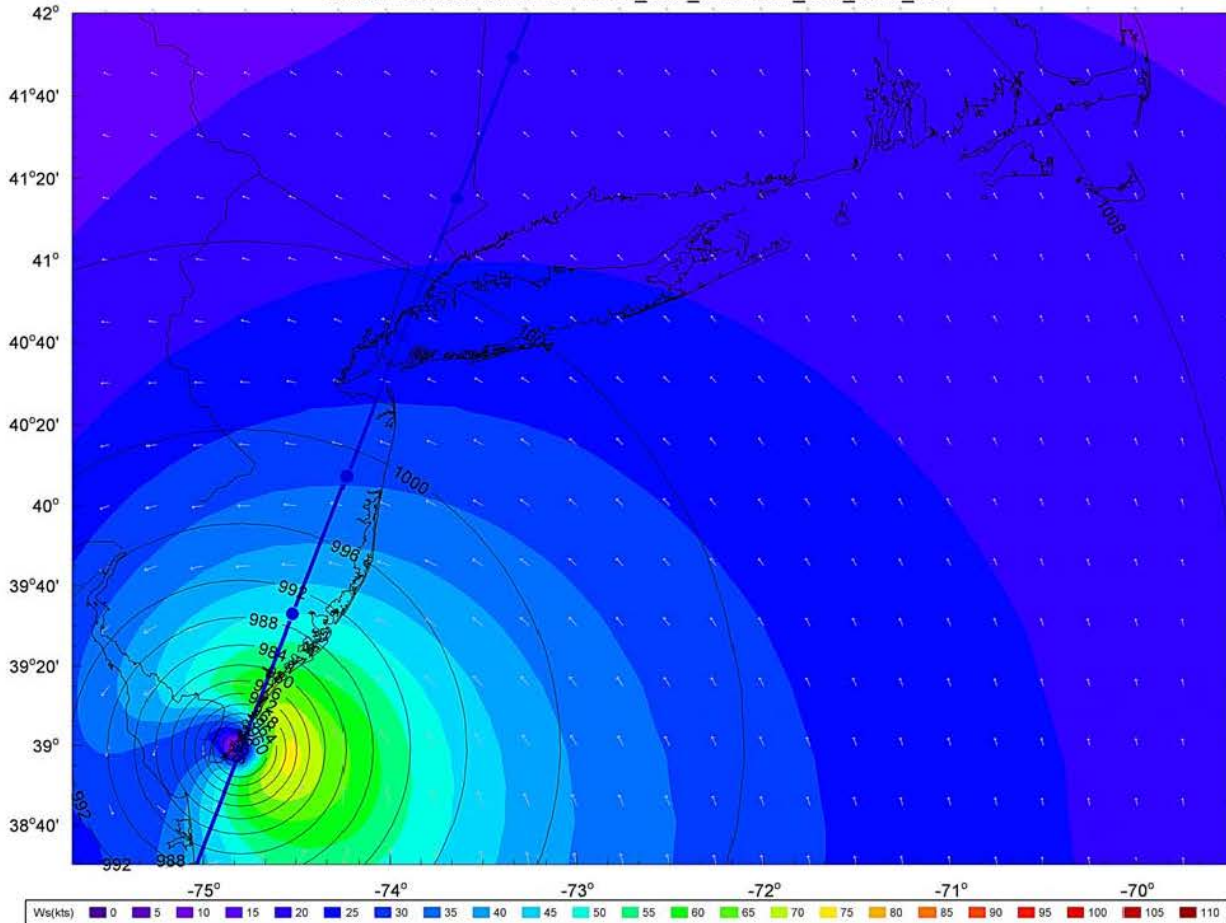
JPM-OS1_NJA_JPM-OS1_NJa_0022_005

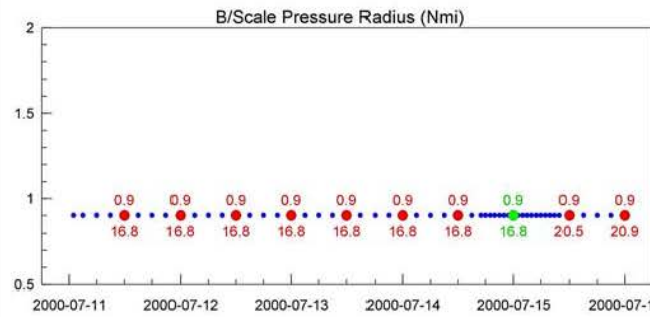
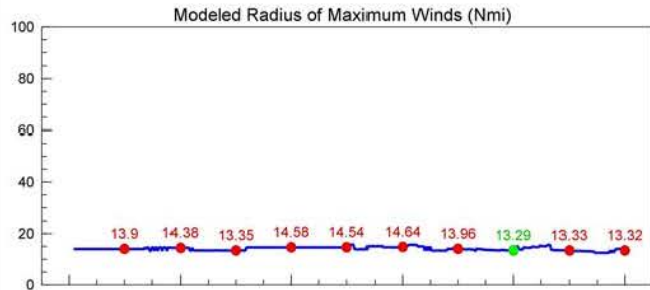
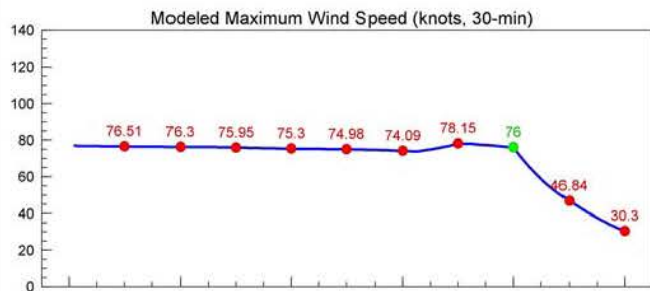


oceanweather inc. Plotted on 08/22/44 2011-04-22 from file T:\RAMPP\JPM-OS1\PortTSUM.draw

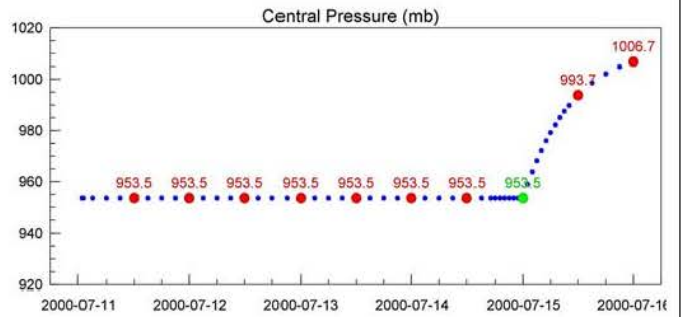
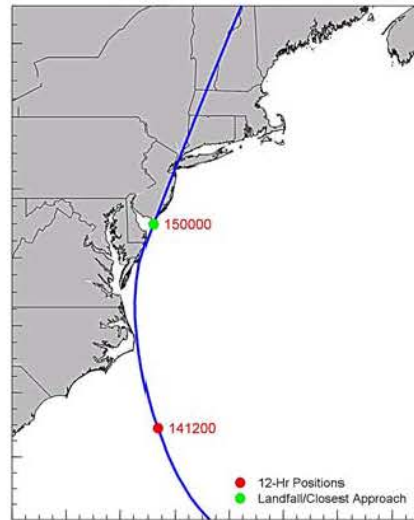
RAMPP NY/NJ JPM-OS1

Landfall Conditions for JPM-OS1_NJA_JPM-OS1_NJa_0023_005



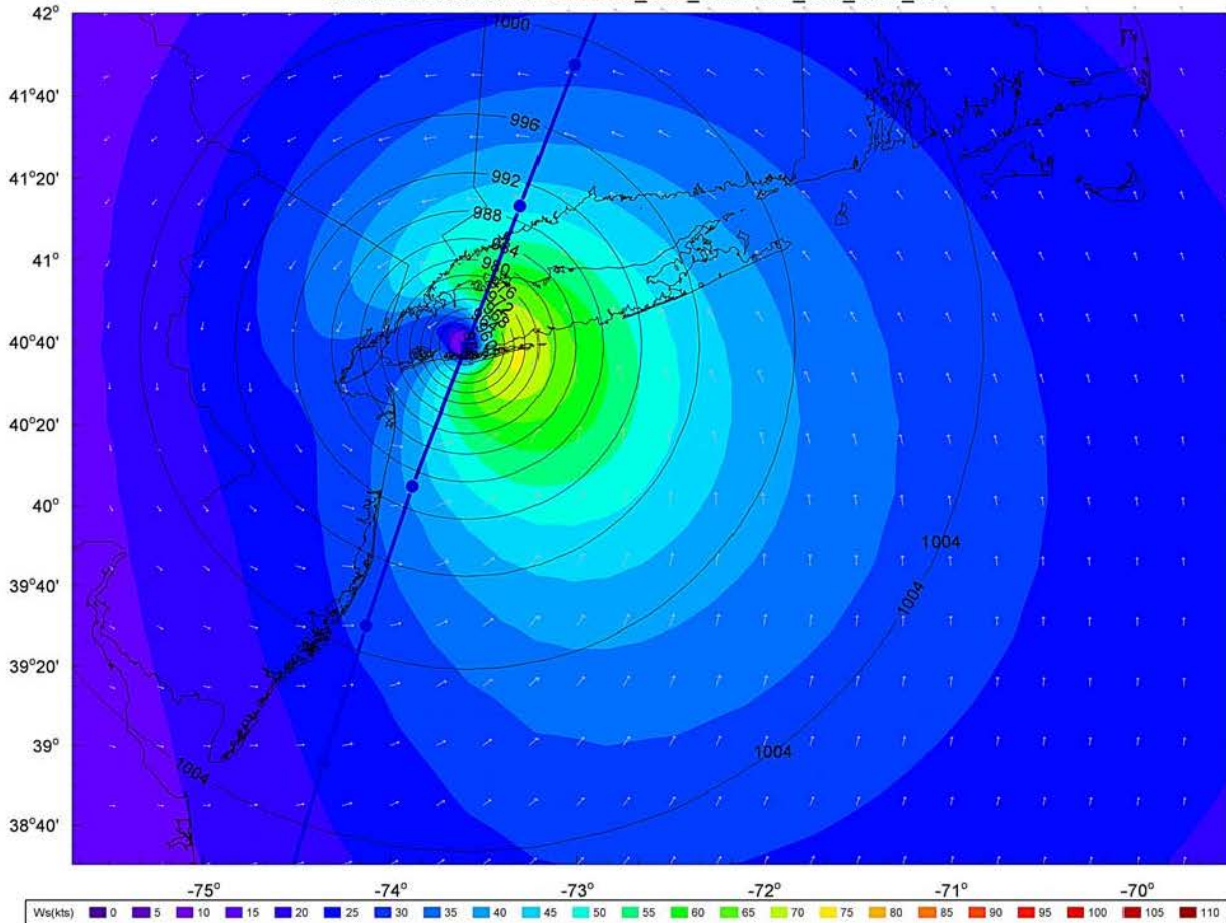


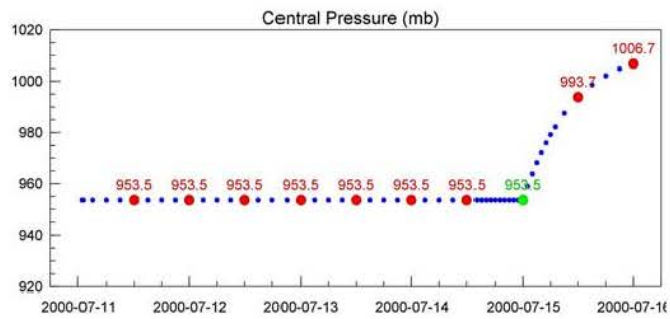
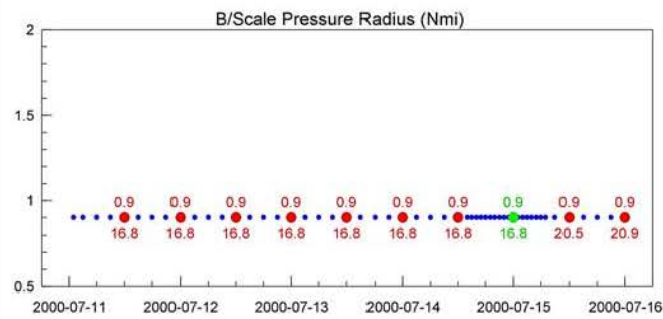
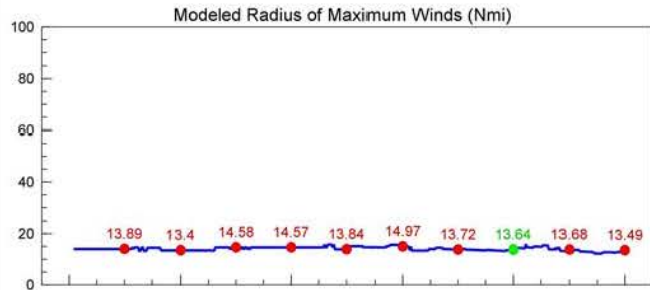
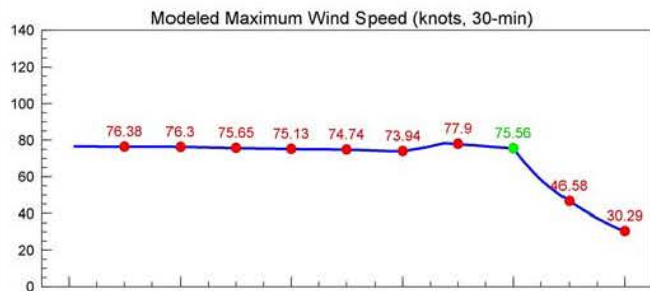
RAMPP NY/NJ JPM-OS1 JPM-OS1_NJA_JPM-OS1_NJa_0023_005



oceanweather inc. Plotted on 08/22/55 2011-04-22 from file T:\RAMPP\JPM-OS1\PortTSUM.draw

RAMPP NY/NJ JPM-OS1 Landfall Conditions for JPM-OS1_NJA_JPM-OS1_NJa_0023_006





RAMPP NY/NJ JPM-OS1

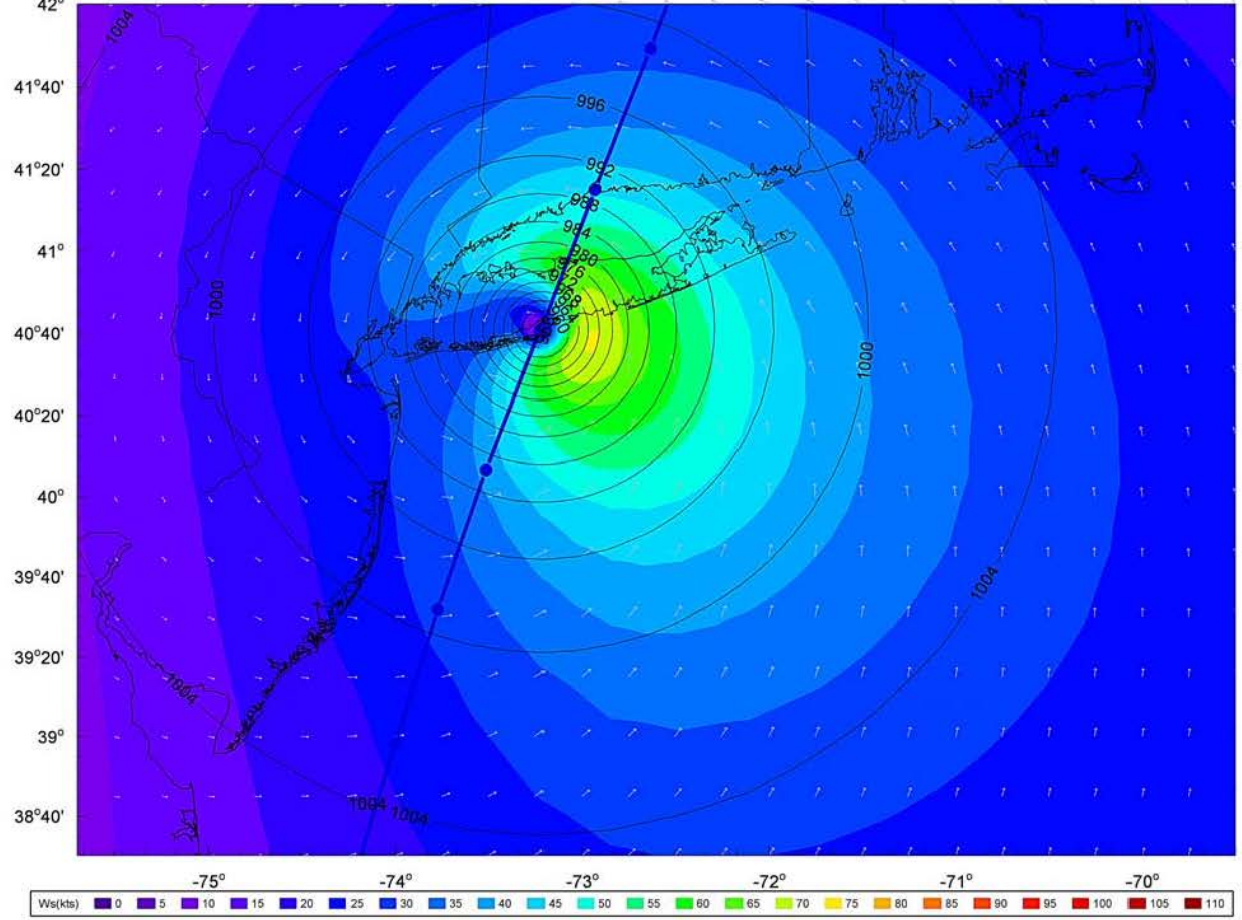
JPM-OS1_NJA_JPM-OS1_NJa_0023_006

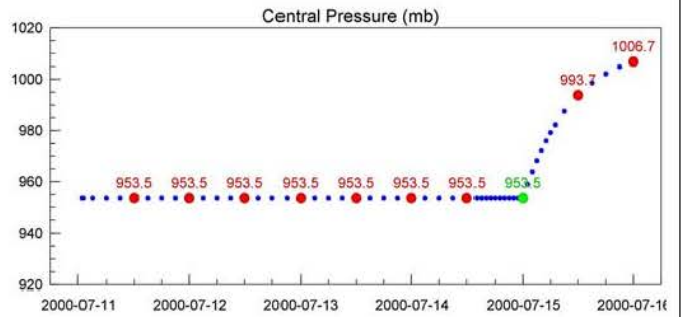
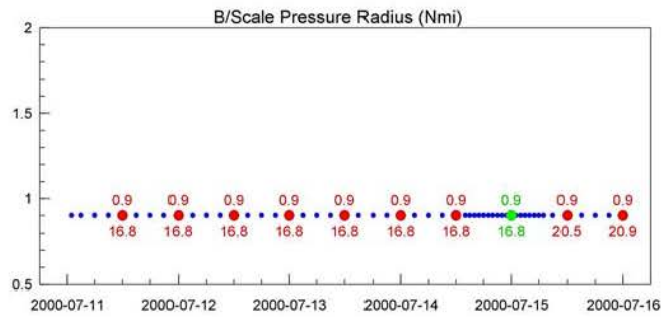
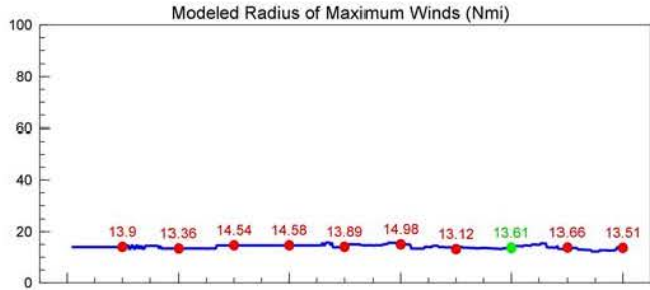
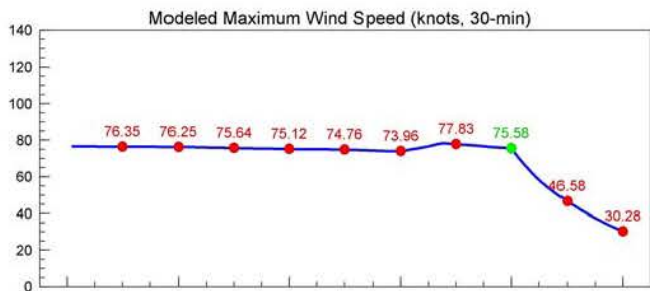


oceanweather inc. Plotted on 08/23/07 2011-04-22 from file T:\RAMPP\JPM-OS1\PortTSUM.draw

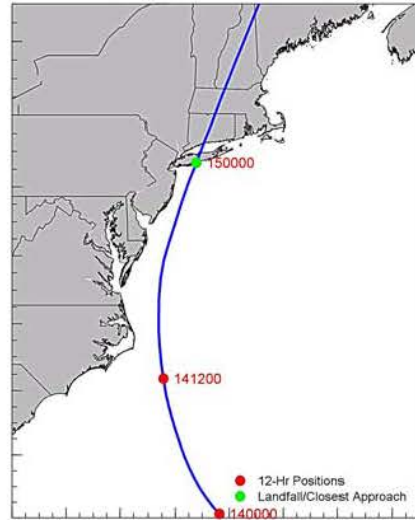
RAMPP NY/NJ JPM-OS1

Landfall Conditions for JPM-OS1_NJA_JPM-OS1_NJa_0023_007



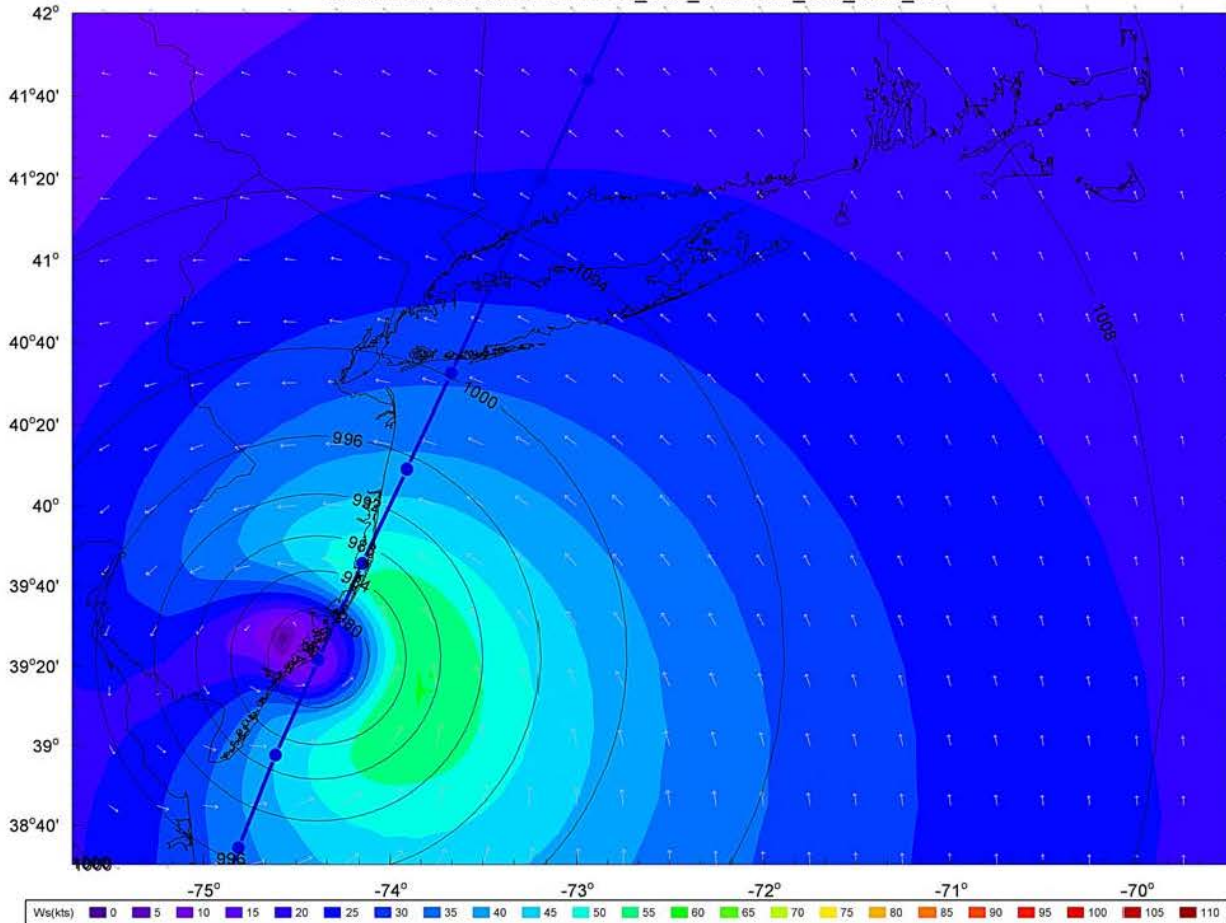


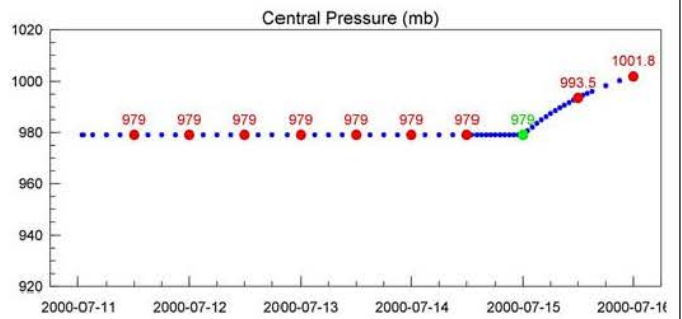
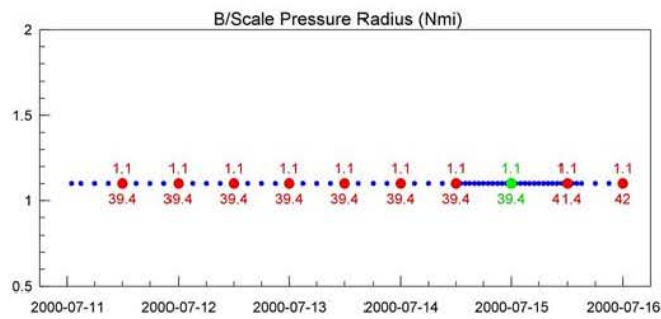
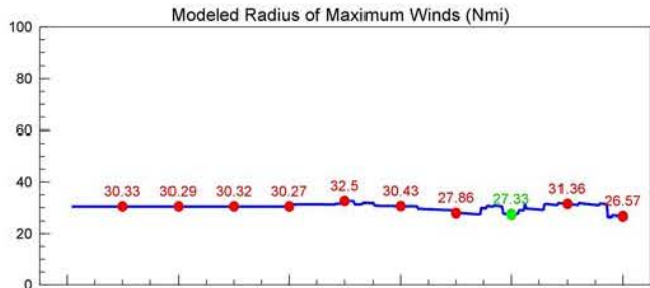
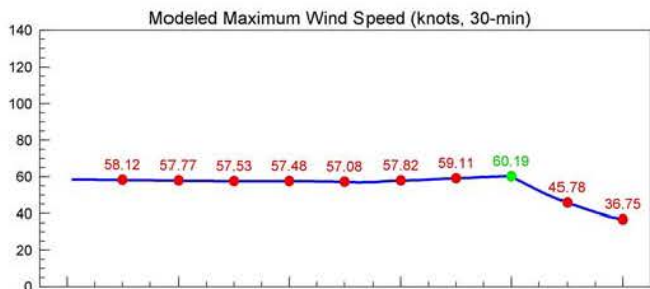
RAMPP NY/NJ JPM-OS1 JPM-OS1_NJA_JPM-OS1_NJa_0023_007



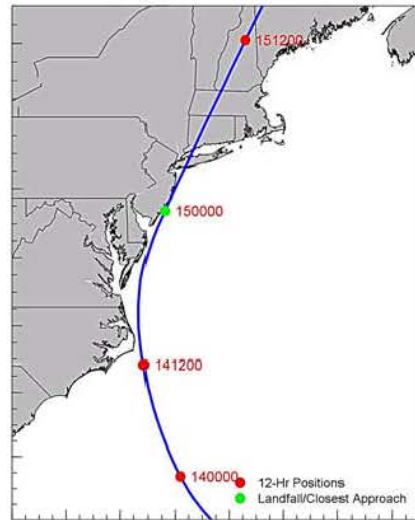
oceanweather inc. Plotted on 08/23/18 2011-04-22 from file T:\RAMPP\JPM-OS1\PortTSUM.draw

RAMPP NY/NJ JPM-OS1 Landfall Conditions for JPM-OS1_NJA_JPM-OS1_NJa_0024_005



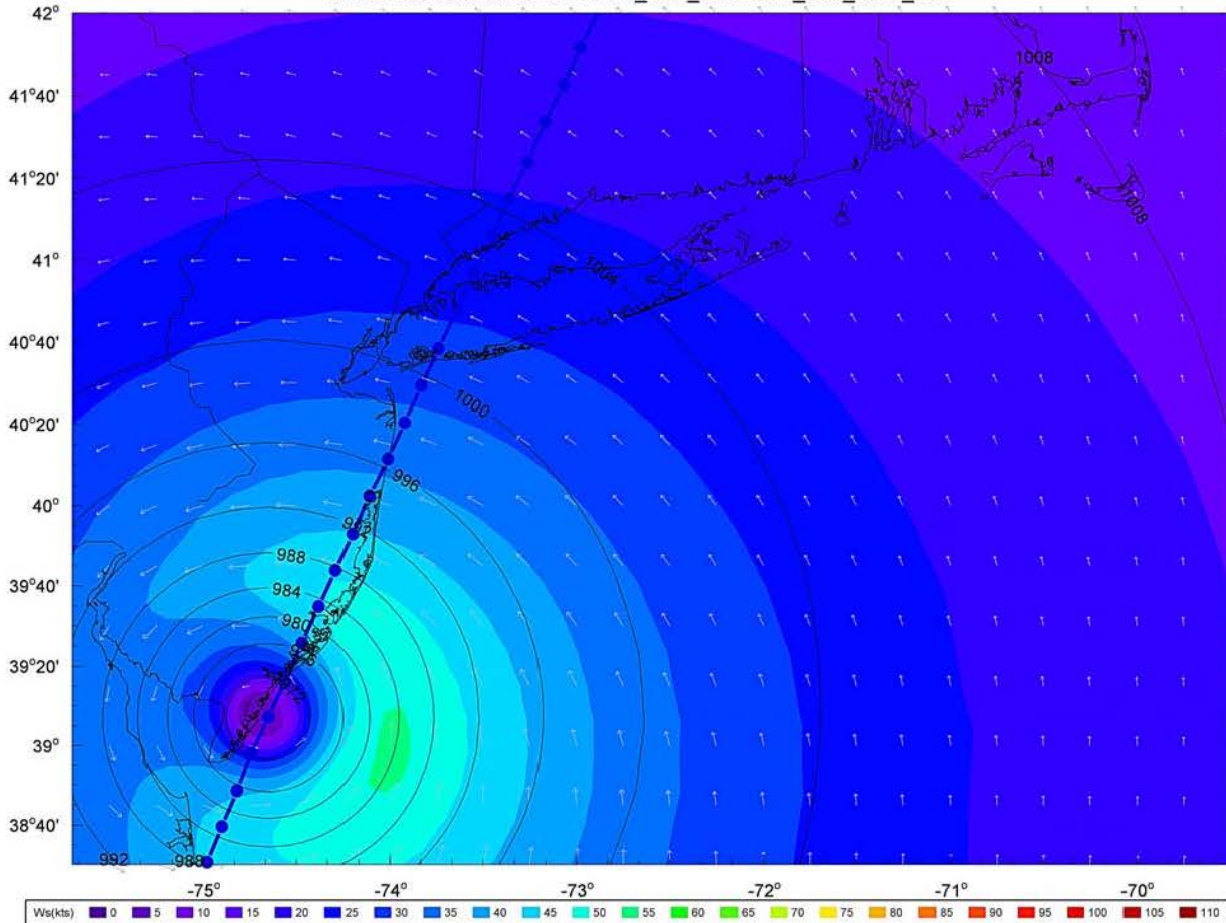


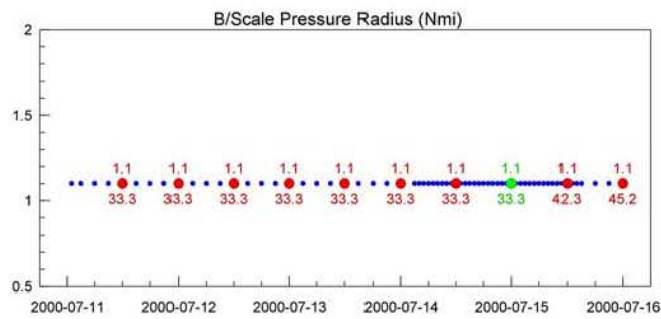
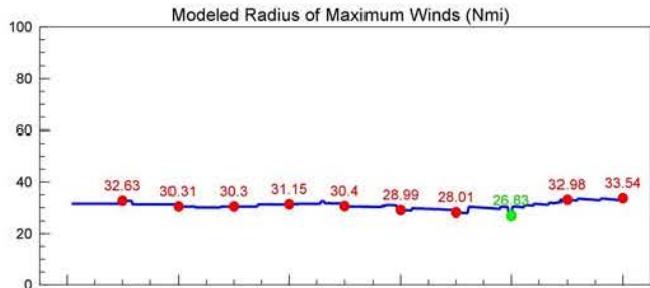
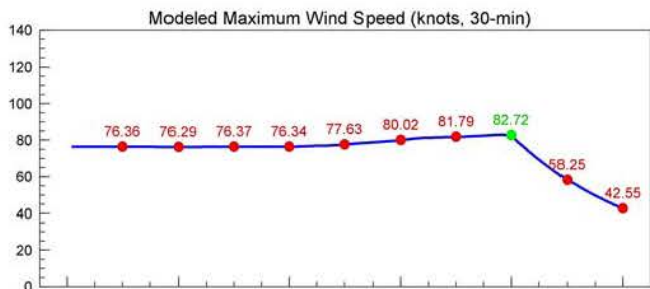
RAMPP NY/NJ JPM-OS1 JPM-OS1_NJA_JPM-OS1_NJa_0024_005



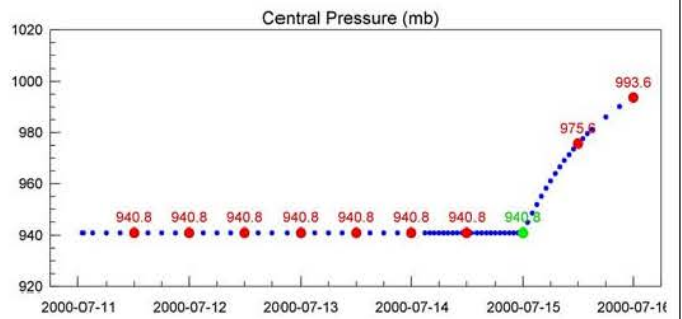
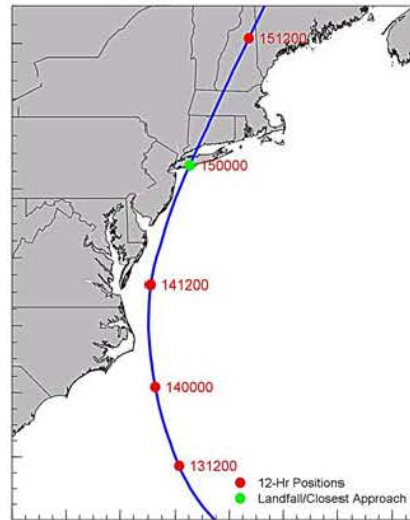
oceanweather inc.
Marine Forecasting/Analysis Research of the ocean interface
 Plotted on 08/23/30 2011-04-22 from file T:\RAMPP\JPM-OS1\PortTSUM.draw

RAMPP NY/NJ JPM-OS1 Landfall Conditions for JPM-OS1_NJA_JPM-OS1_NJa_0025_005



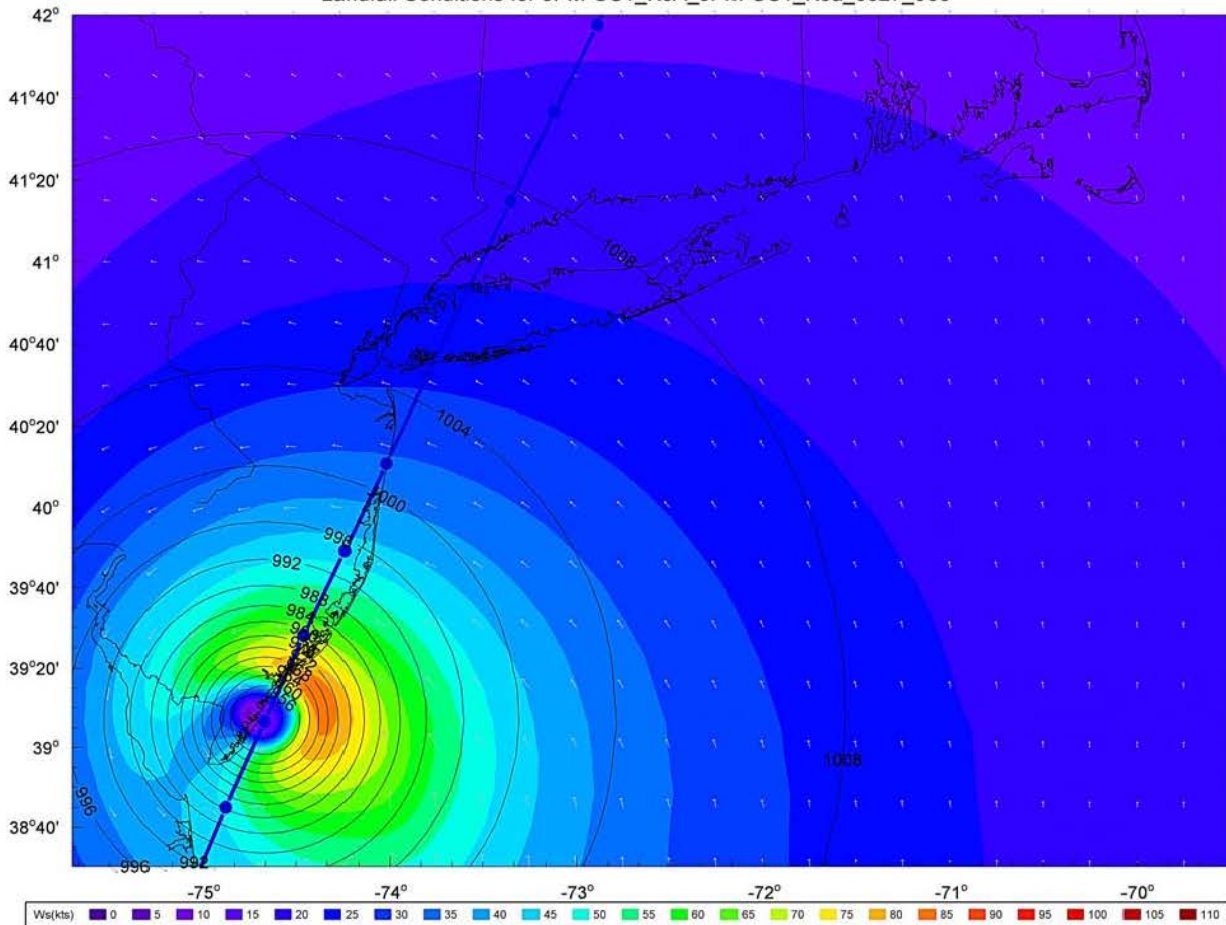


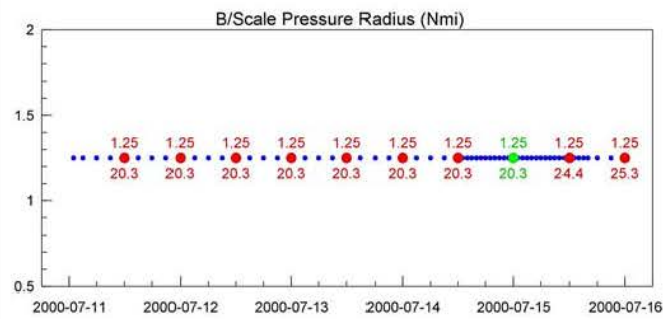
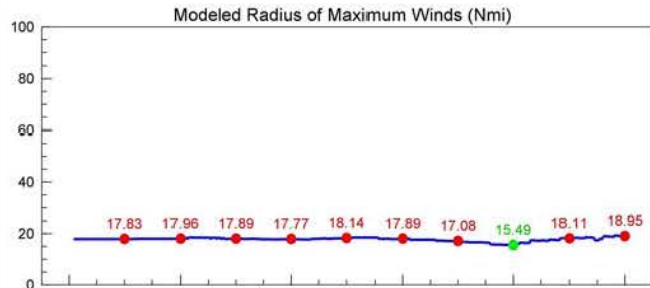
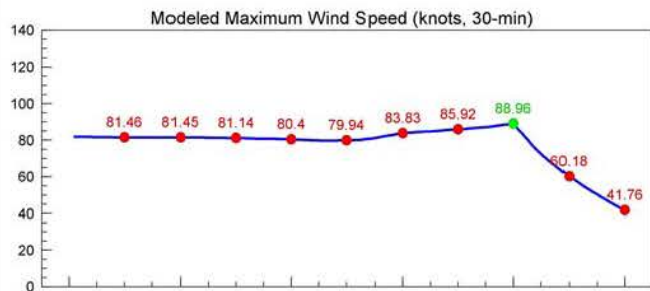
RAMPP NY/NJ JPM-OS1 JPM-OS1_NJA_JPM-OS1_NJa_0026_005



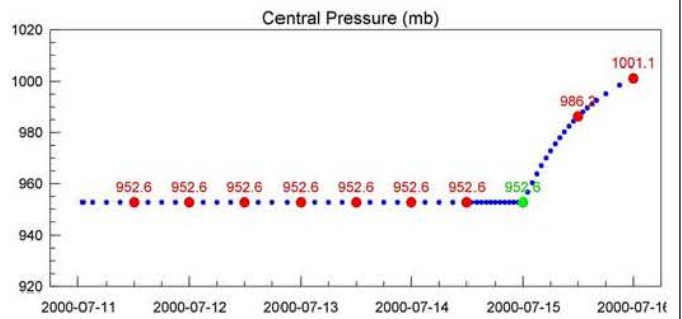
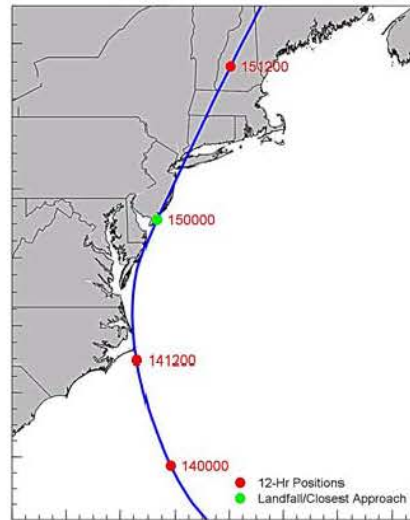
oceanweather inc. Plotted on 08/23/53 2011-04-22 from file T:\RAMPP\JPM-OS1\PortTSUM.draw

RAMPP NY/NJ JPM-OS1 Landfall Conditions for JPM-OS1_NJA_JPM-OS1_NJa_0027_005



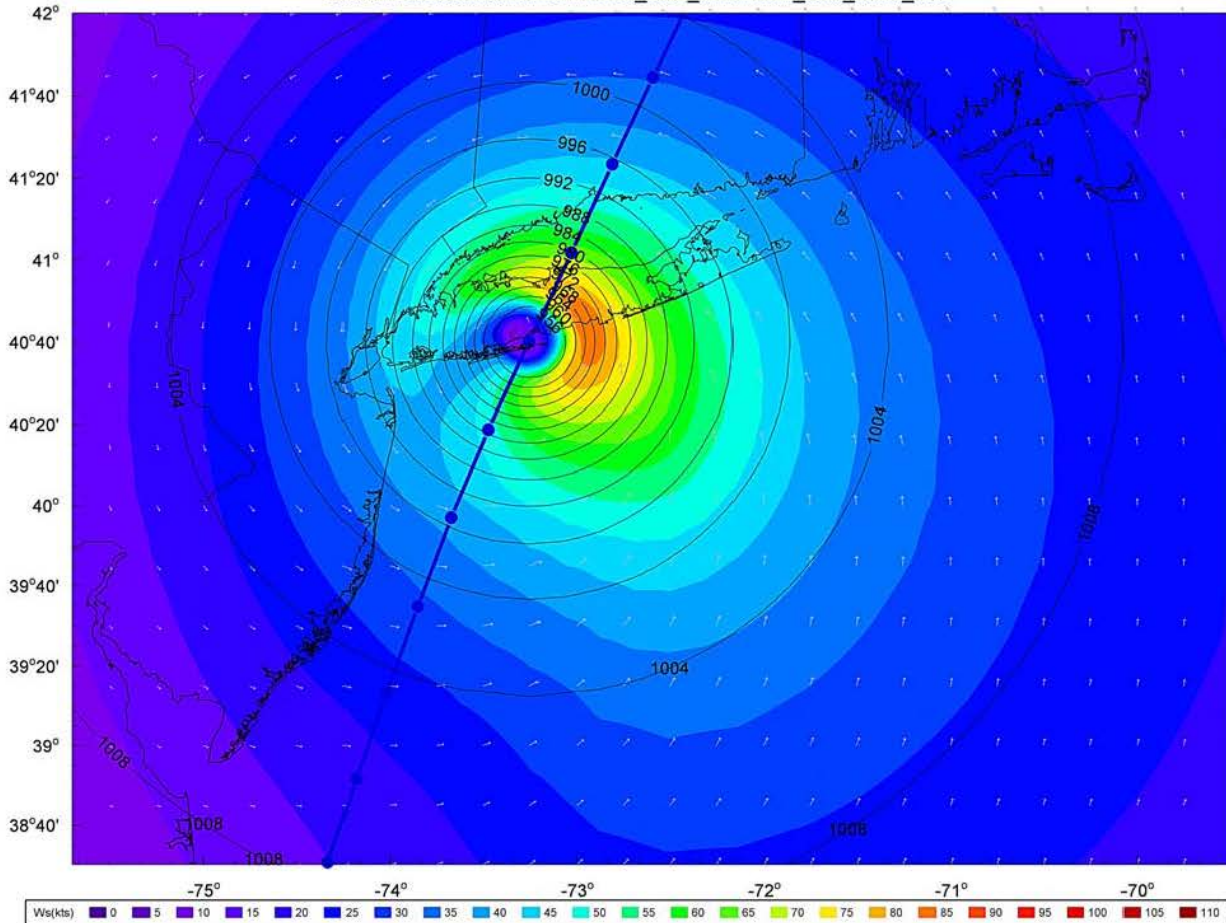


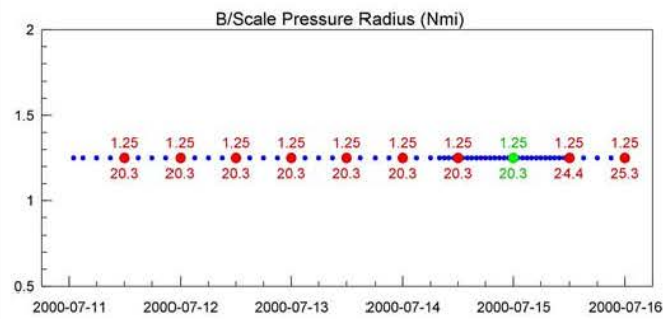
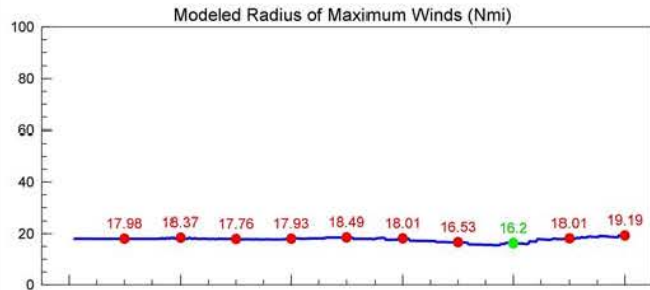
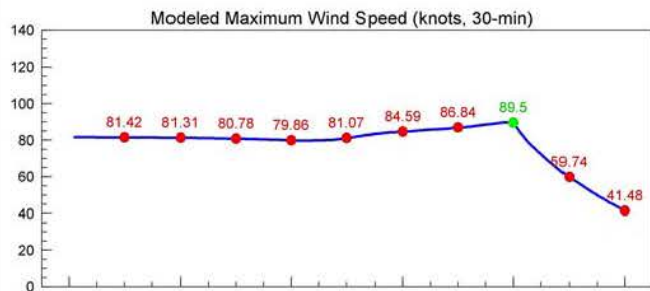
RAMPP NY/NJ JPM-OS1 JPM-OS1_NJA_JPM-OS1_NJa_0027_005



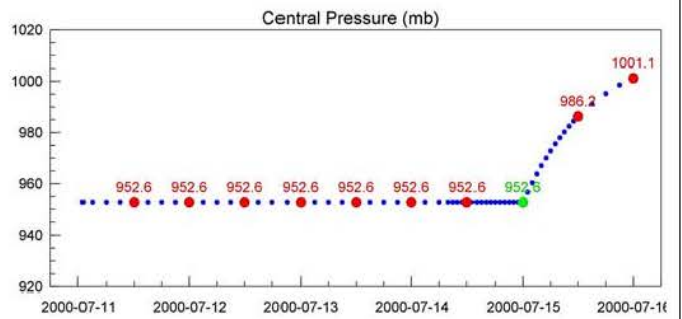
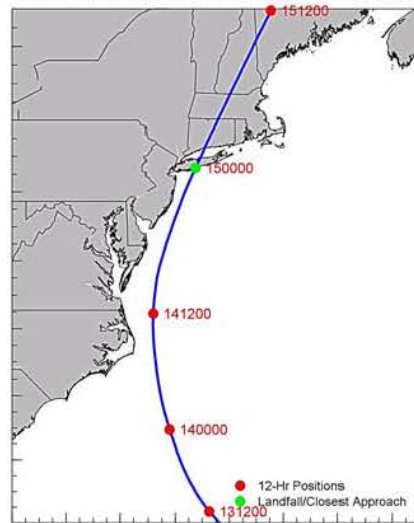
oceanweather inc.
Marine Forecasting Solutions Research at the ocean interface
 Plotted on 08/24/04 2011-04-22 from file T:\RAMPP\JPM-OS1\PortTSUM.draw

RAMPP NY/NJ JPM-OS1 Landfall Conditions for JPM-OS1_NJA_JPM-OS1_NJa_0027_006



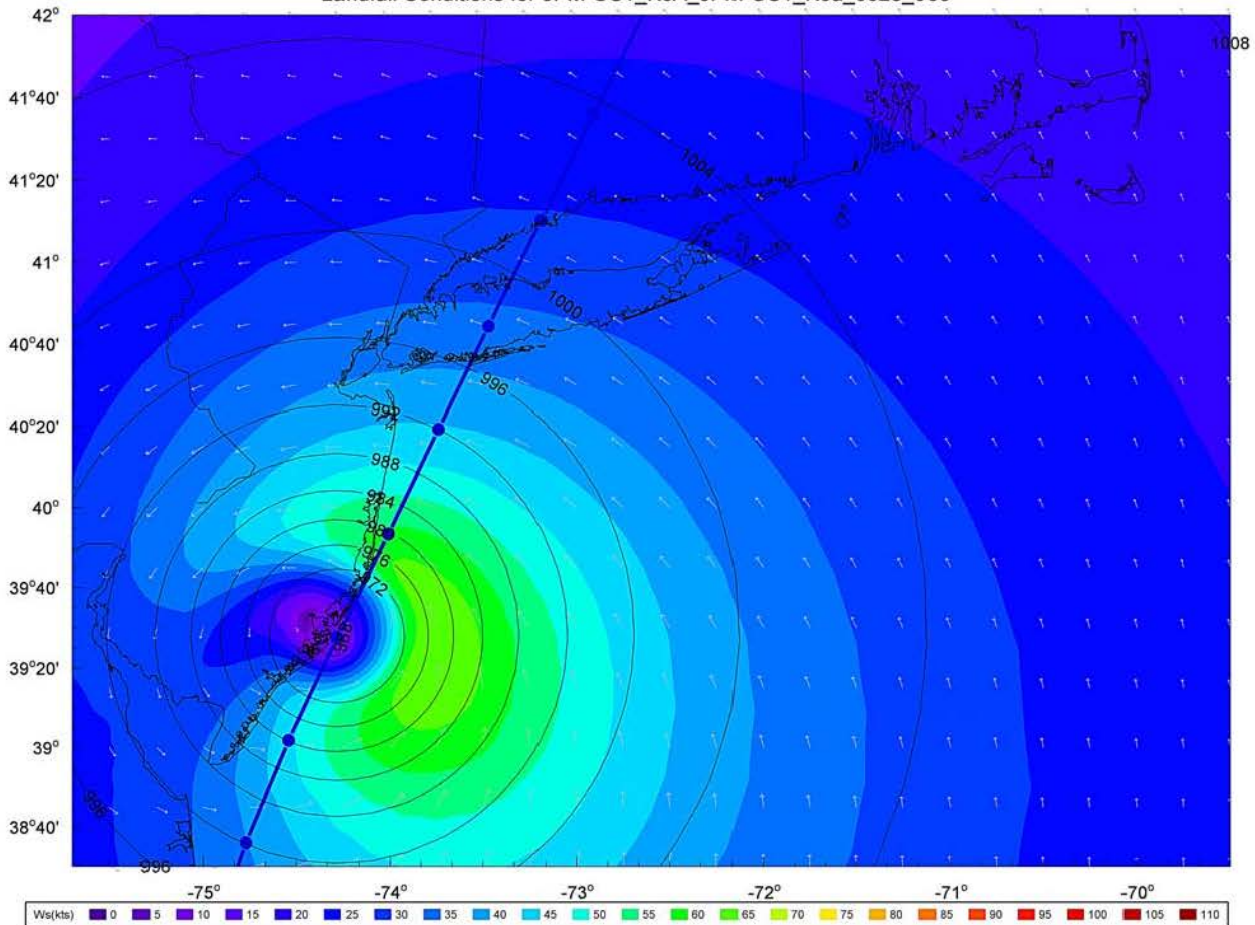


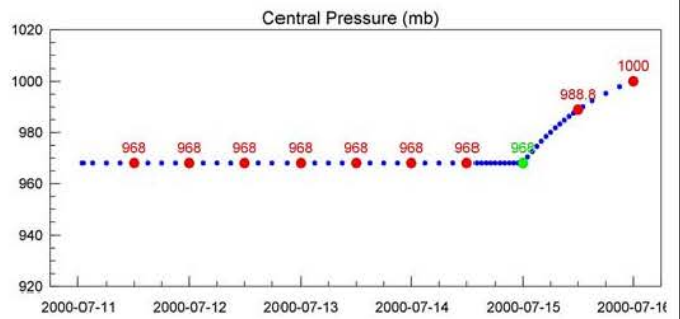
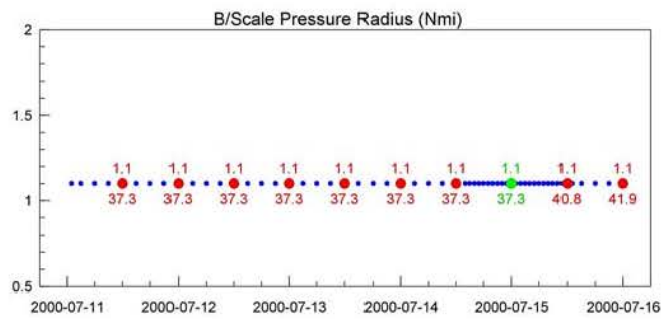
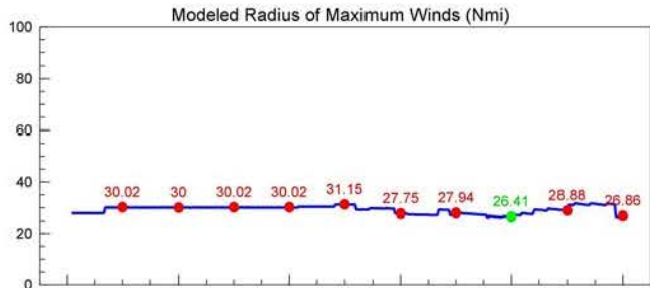
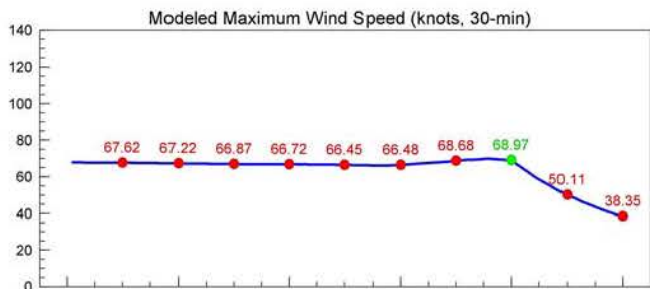
RAMPP NY/NJ JPM-OS1 JPM-OS1_NJA_JPM-OS1_NJa_0027_006



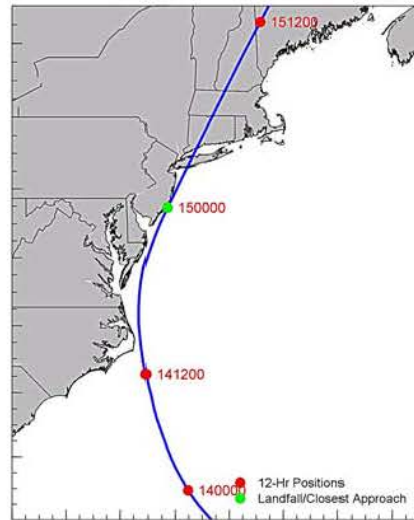
oceanweather inc. Plotted on 08/24/16 2011-04-22 from file T:\RAMPP\JPM-OS1\PortSUM.draw

RAMPP NY/NJ JPM-OS1 Landfall Conditions for JPM-OS1_NJA_JPM-OS1_NJa_0028_005





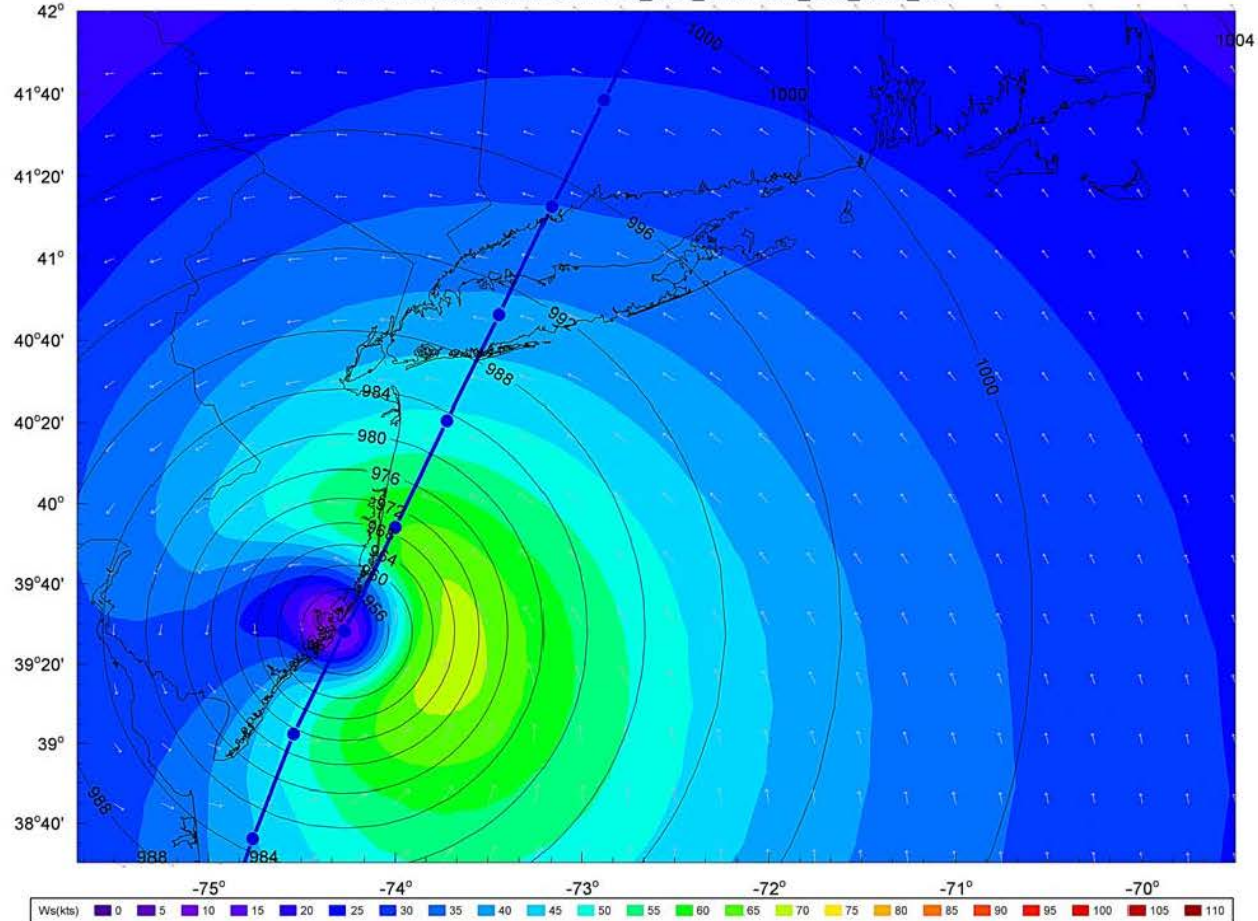
RAMPP NY/NJ JPM-OS1 JPM-OS1_NJA_JPM-OS1_NJa_0028_005

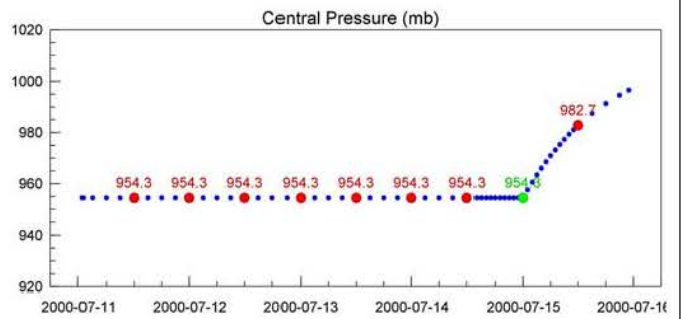
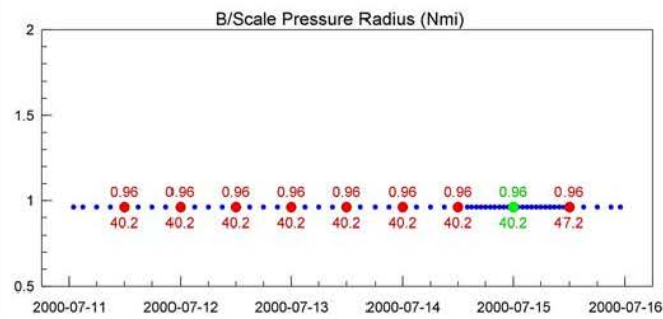
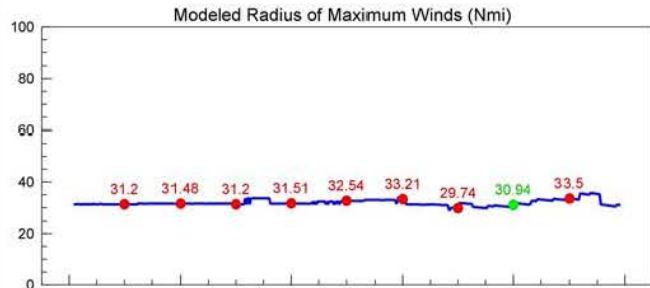
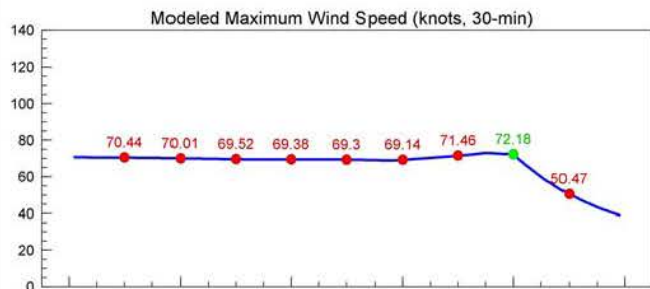


oceanweather inc.

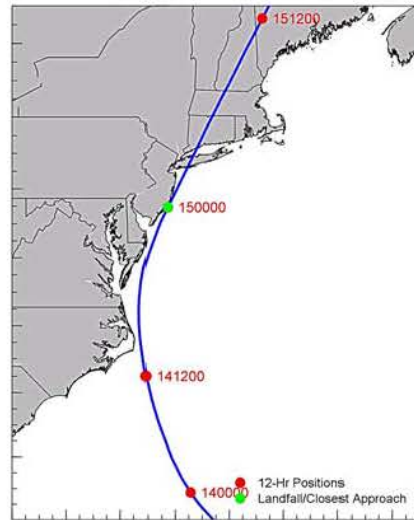
Plotted on 08/24/27 2011-04-22 from file T:\RAMPP\JPM-OS1\PortTSUM.draw

RAMPP NY/NJ JPM-OS1 Landfall Conditions for JPM-OS1_NJA_JPM-OS1_NJa_0029_005



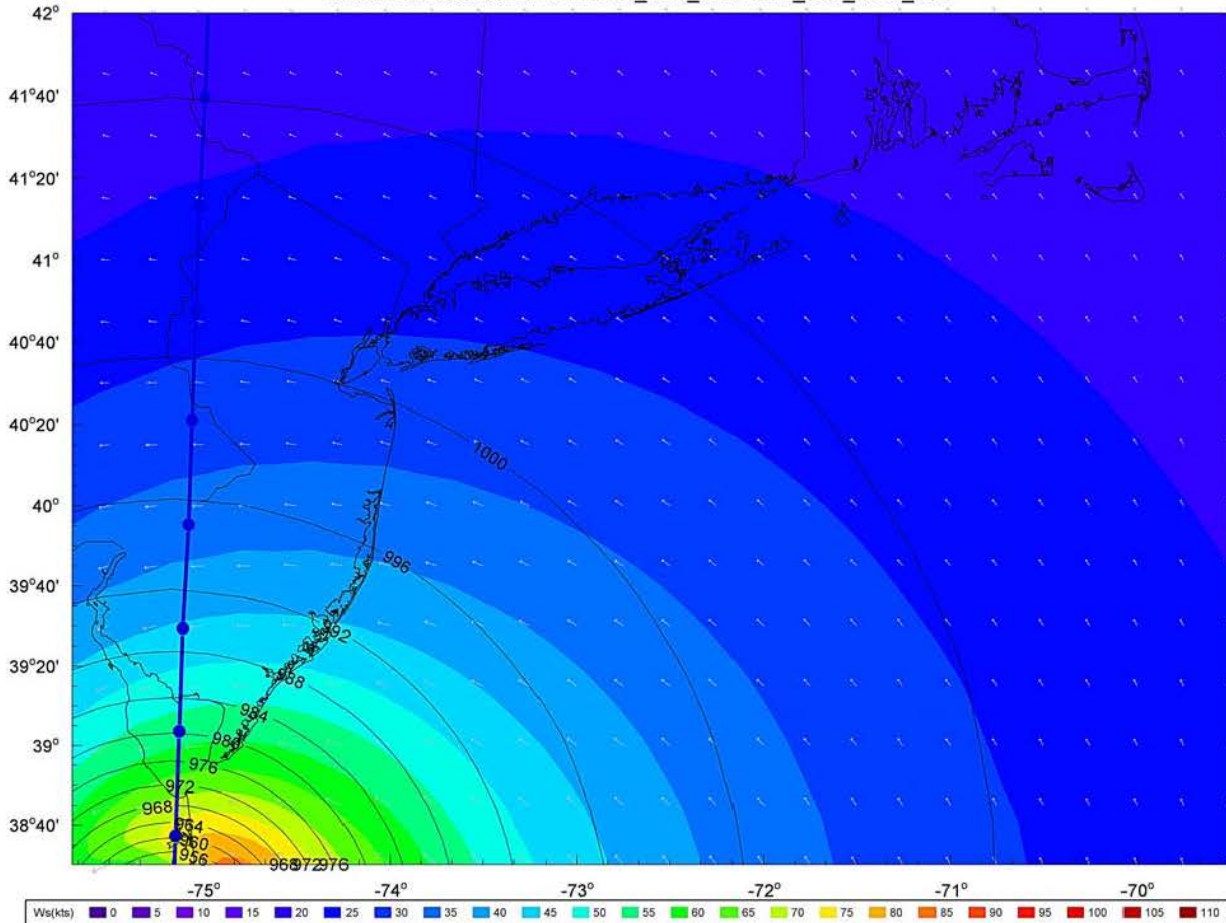


RAMPP NY/NJ JPM-OS1 JPM-OS1_NJA_JPM-OS1_NJa_0029_005

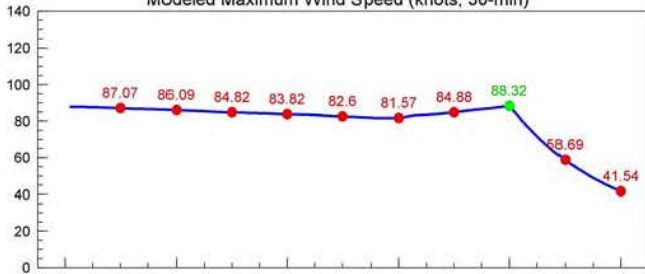


oceanweather inc. Plotted on 08/24/39 2011-04-22 from file T:\RAMPP\JPM-OS1\PortTSUM.draw

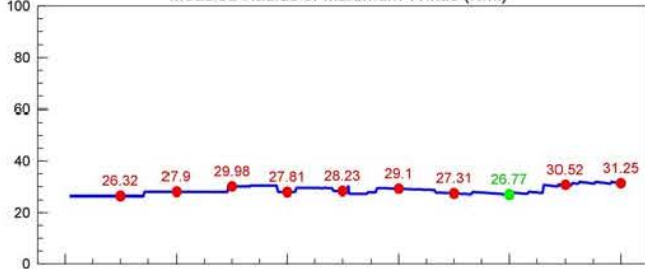
RAMPP NY/NJ JPM-OS1 Landfall Conditions for JPM-OS1_NJb_JPM-OS1_NJb_0001_005



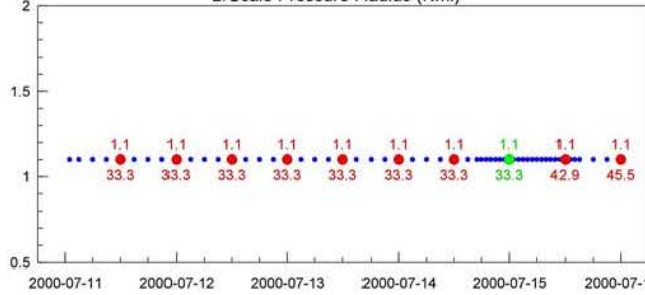
Modeled Maximum Wind Speed (knots, 30-min)



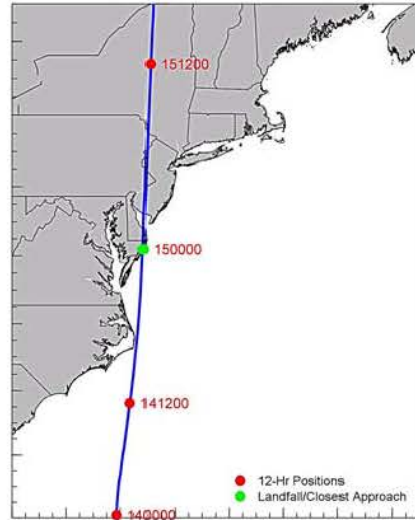
Modeled Radius of Maximum Winds (Nmi)



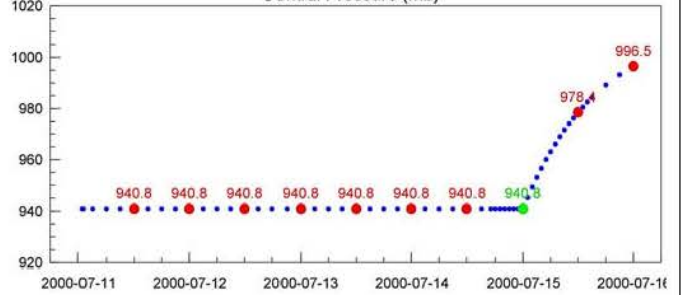
B/Scale Pressure Radius (Nmi)



RAMPP NY/NJ JPM-OS1
JPM-OS1_NJB_JPM-OS1_NJb_0001_005



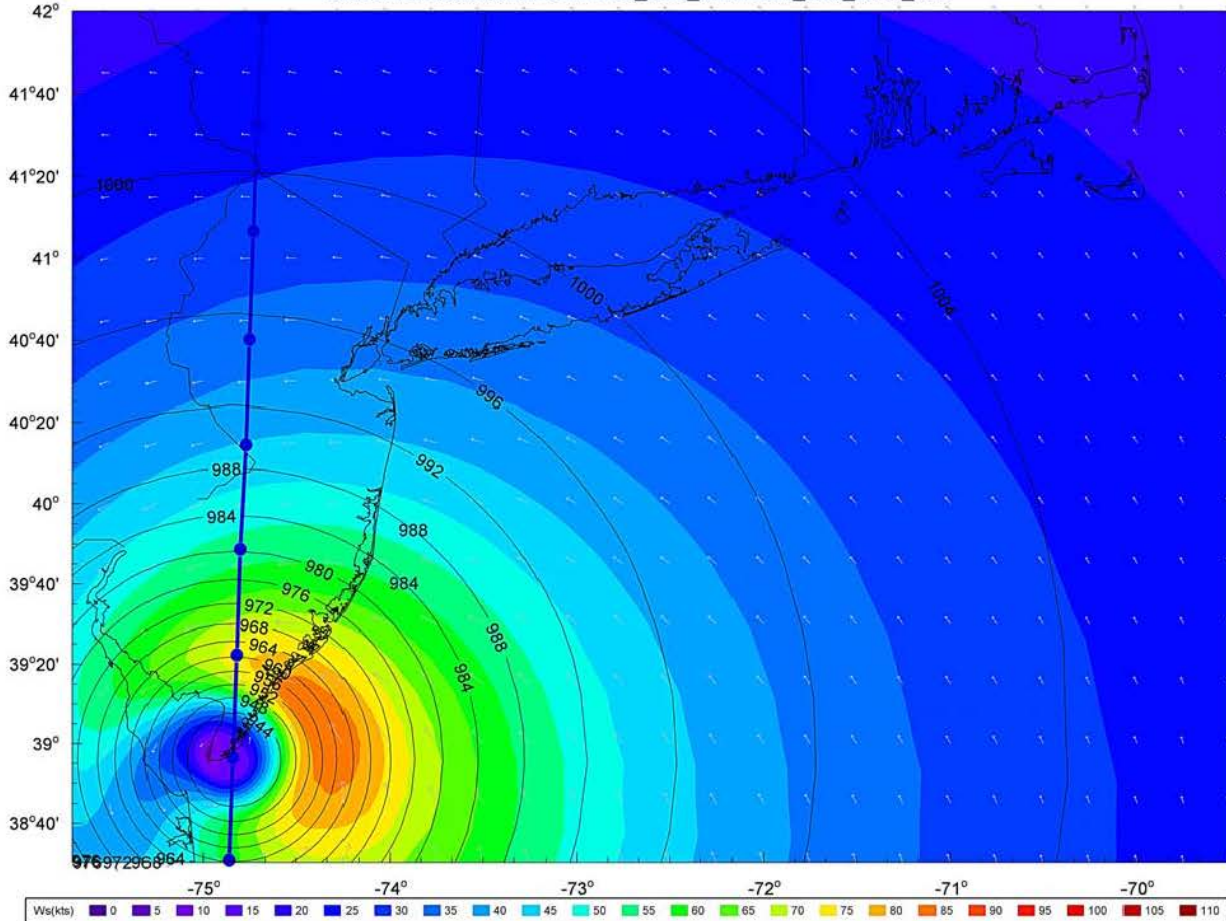
Central Pressure (mb)

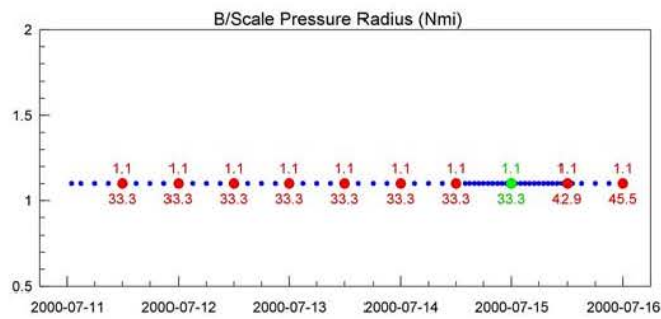
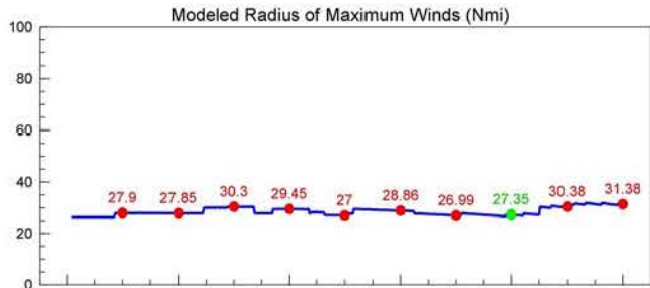
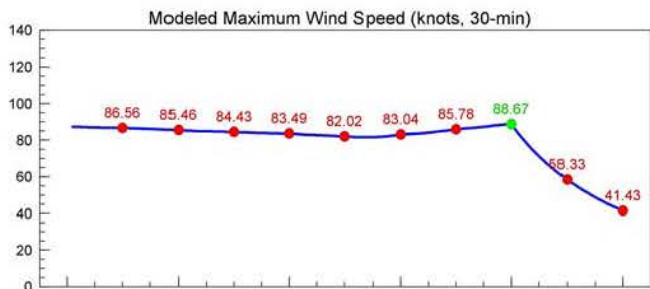


oceanweather inc.

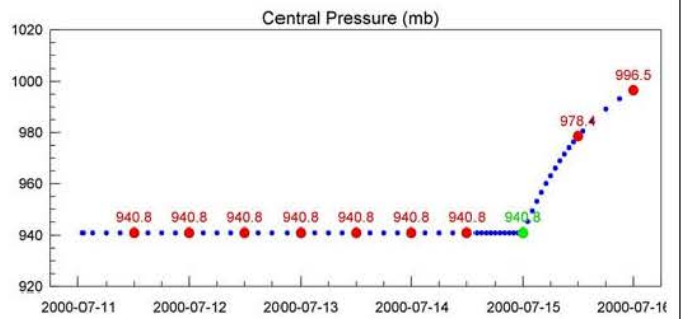
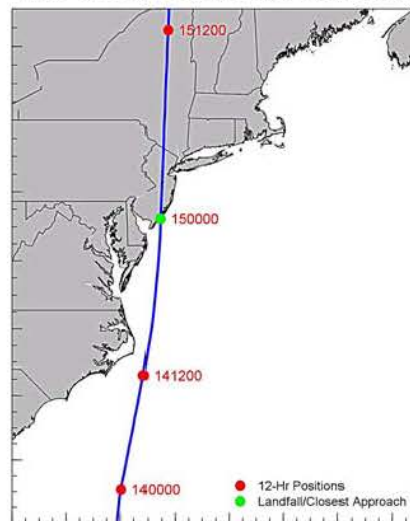
Plotted on 08/24/50 2011-04-22 from file T:\RAMPP\JPM-OS1\PortTSUM.draw

RAMPP NY/NJ JPM-OS1
Landfall Conditions for JPM-OS1_NJB_JPM-OS1_NJb_0001_006



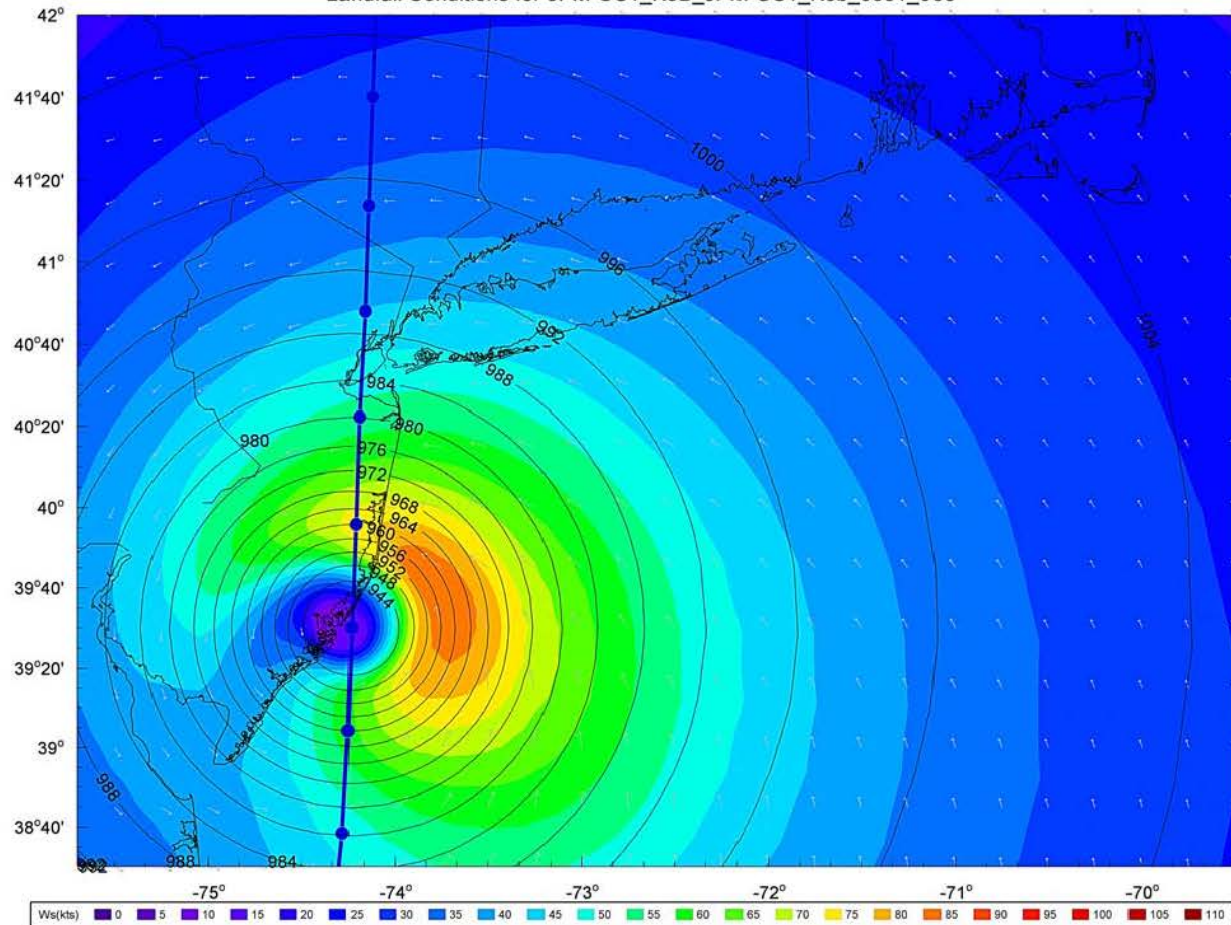


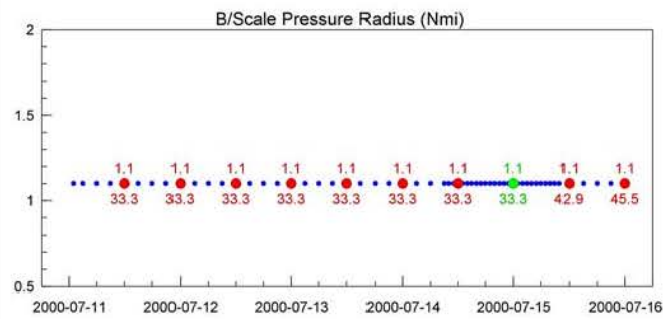
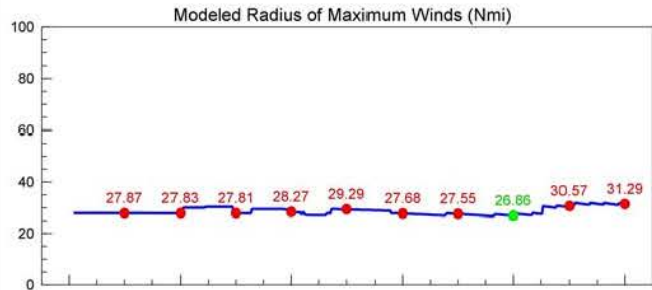
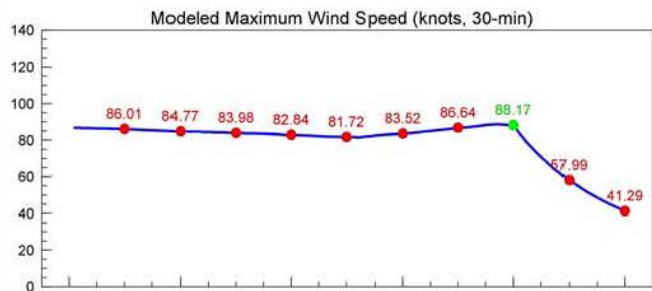
RAMPP NY/NJ JPM-OS1 JPM-OS1_NJB_JPM-OS1_NJb_0001_007



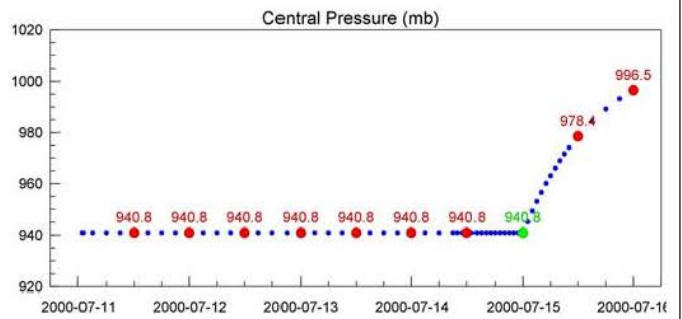
oceanweather inc.
Marine Forecasting Solutions Research of the ocean interface
 Plotted on 08/25/13 2011-04-22 from file T:\RAMPP\JPM-OS1\PortTSUM.draw

RAMPP NY/NJ JPM-OS1 Landfall Conditions for JPM-OS1_NJB_JPM-OS1_NJb_0001_008



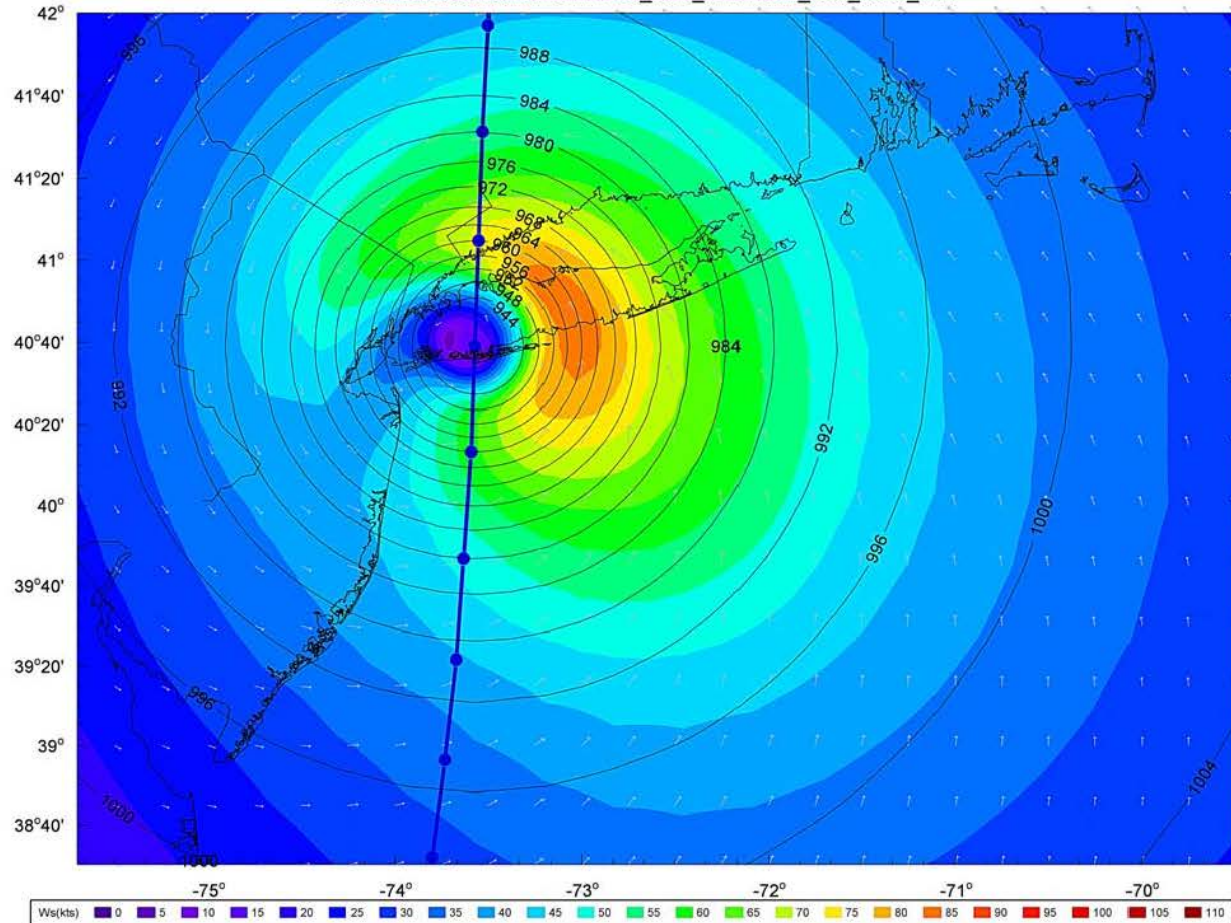


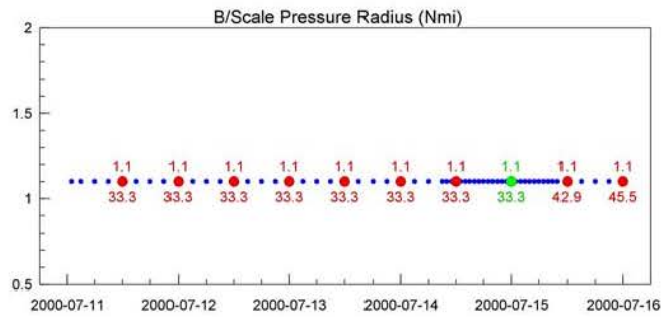
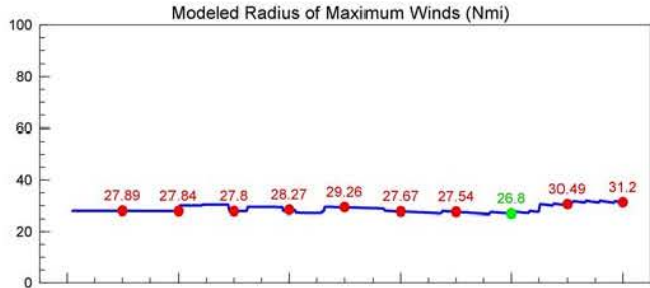
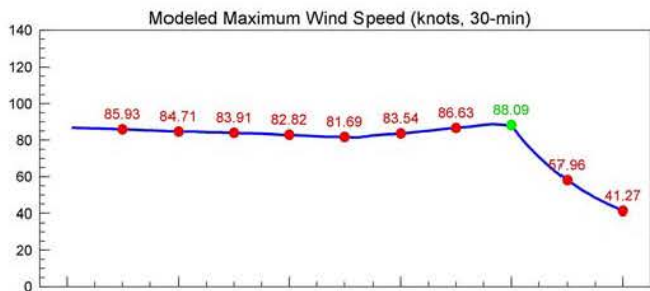
RAMPP NY/NJ JPM-OS1
JPM-OS1_NJB_JPM-OS1_NJb_0001_009



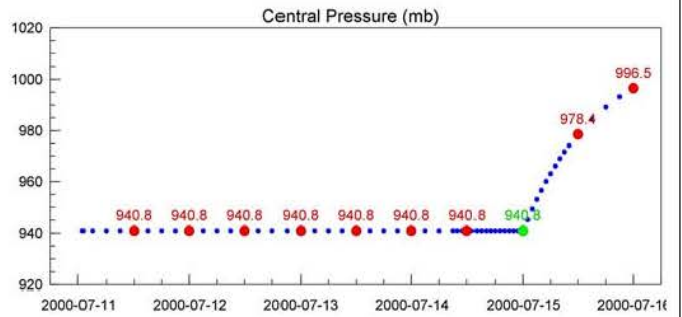
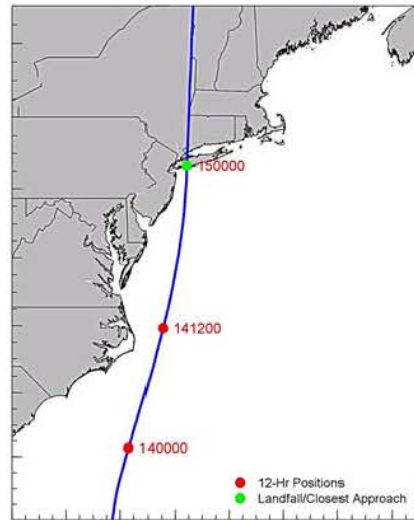
oceanweather inc.
Plotted on 08/25/06 2011-04-22 from file T:\RAMPP\JPM-OS1\PortTSUM.draw

RAMPP NY/NJ JPM-OS1
Landfall Conditions for JPM-OS1_NJB_JPM-OS1_NJb_0001_010



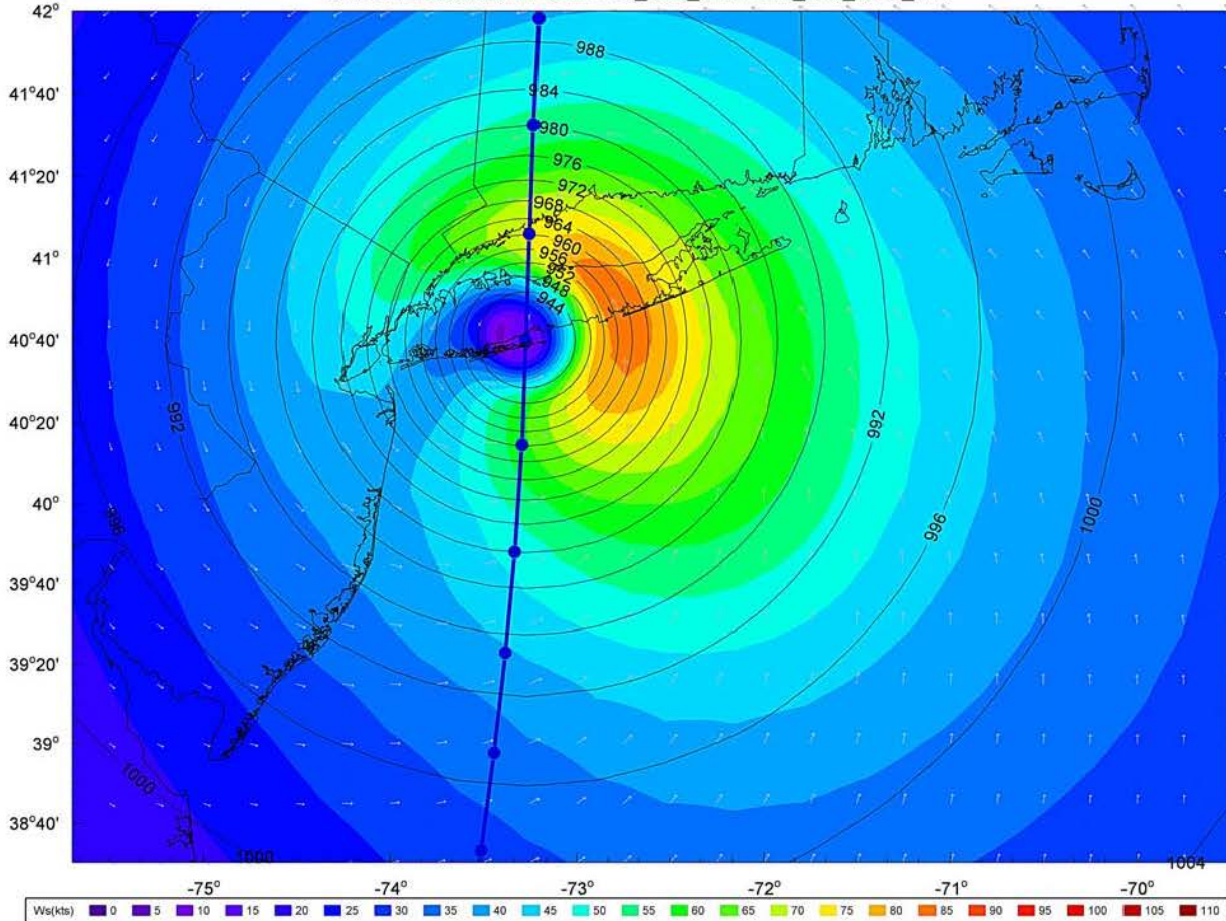


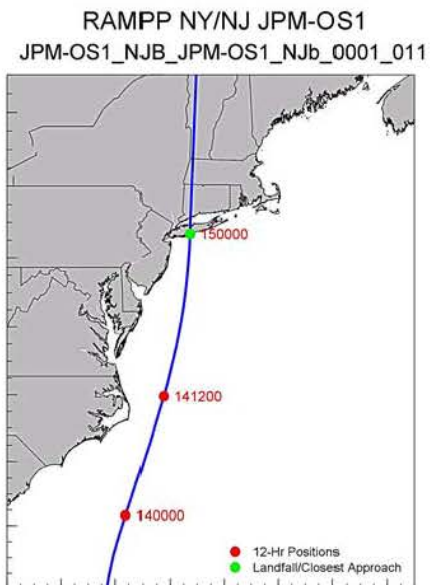
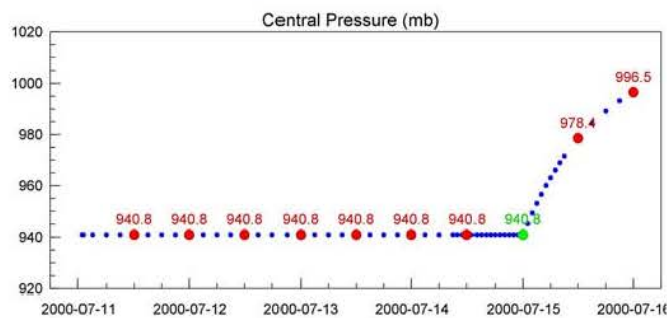
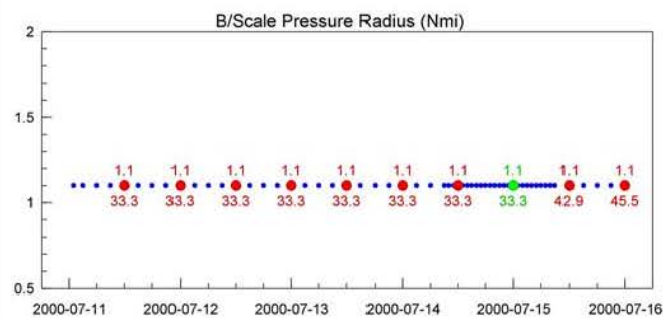
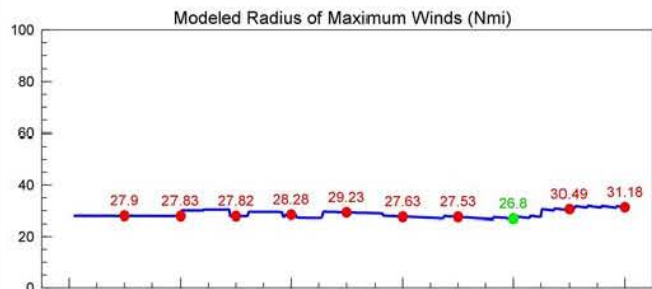
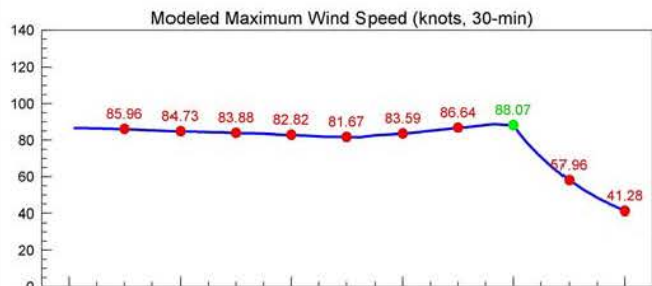
RAMPP NY/NJ JPM-OS1
JPM-OS1_NJB_JPM-OS1_NJb_0001_010



oceanweather inc.
Plotted on 08/25/49 2011-04-22 from file T:\RAMPP\JPM-OS1\PortTSUM.draw

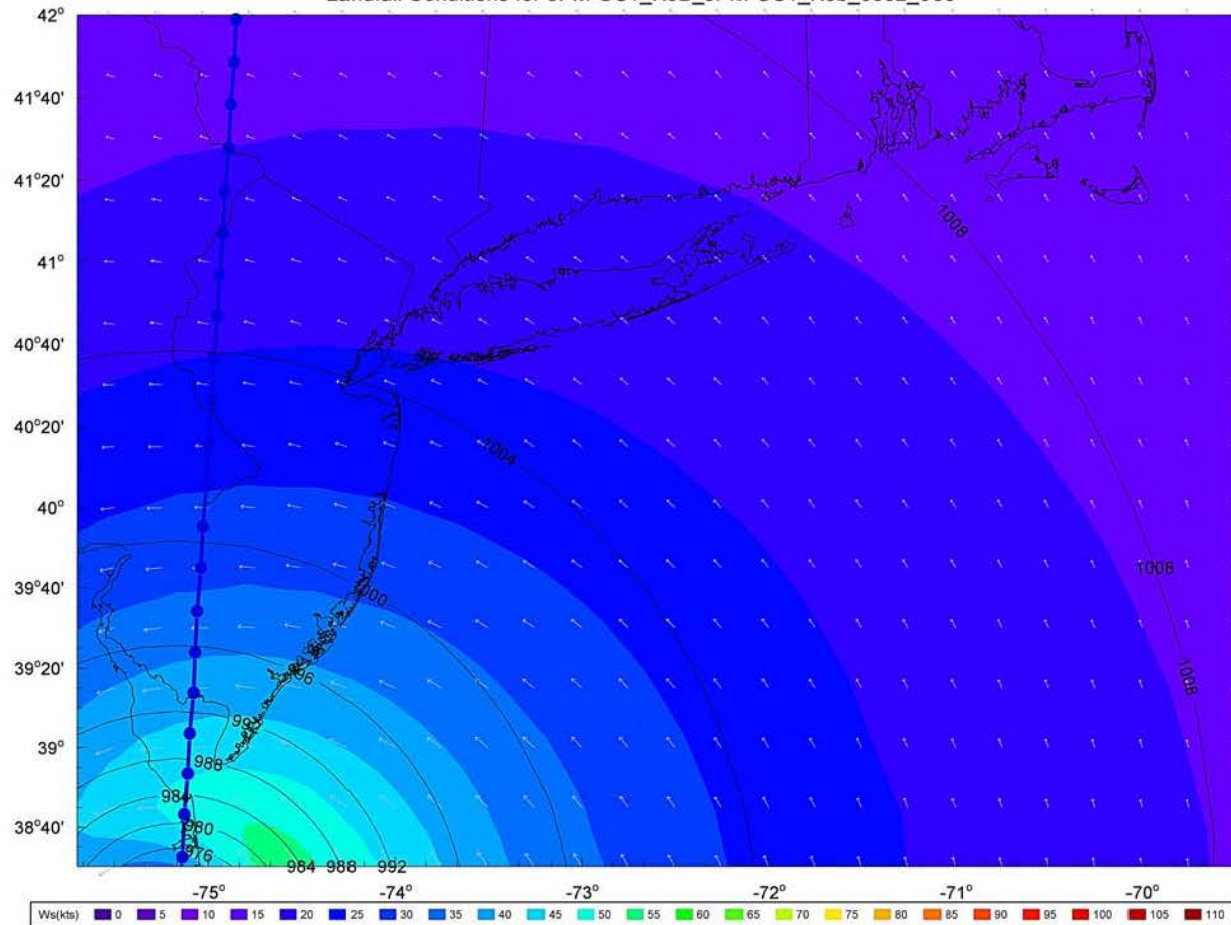
RAMPP NY/NJ JPM-OS1
Landfall Conditions for JPM-OS1_NJB_JPM-OS1_NJb_0001_011

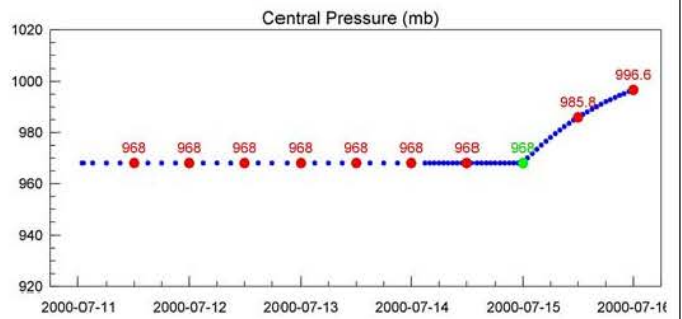
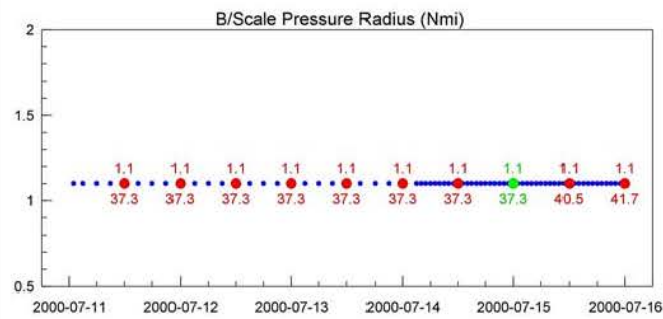
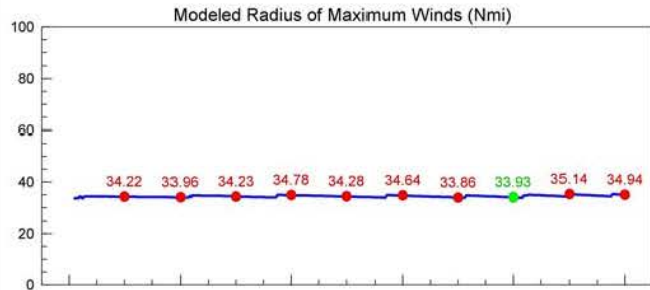
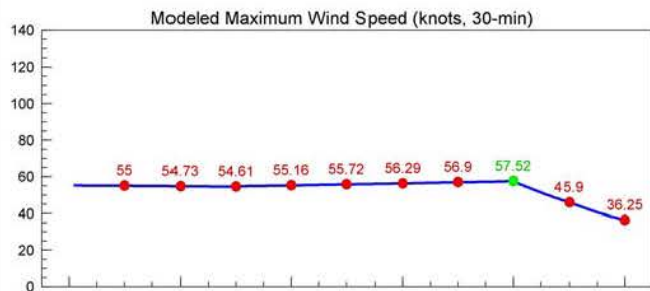




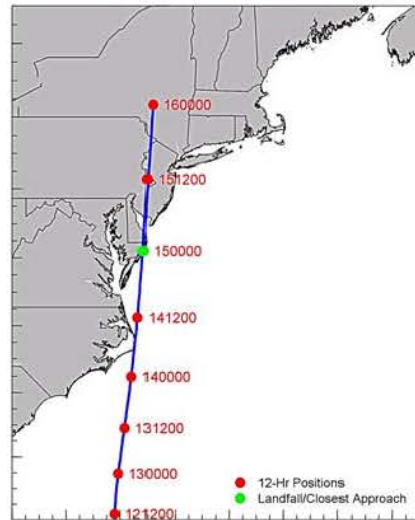
oceanweather inc. Plotted on 08/26/00 2011-04-22 from file T:\RAMPP\JPM-OS1\PortTSUM.dwg

RAMPP NY/NJ JPM-OS1 Landfall Conditions for JPM-OS1_NJB_JPM-OS1_NJb_0002_005





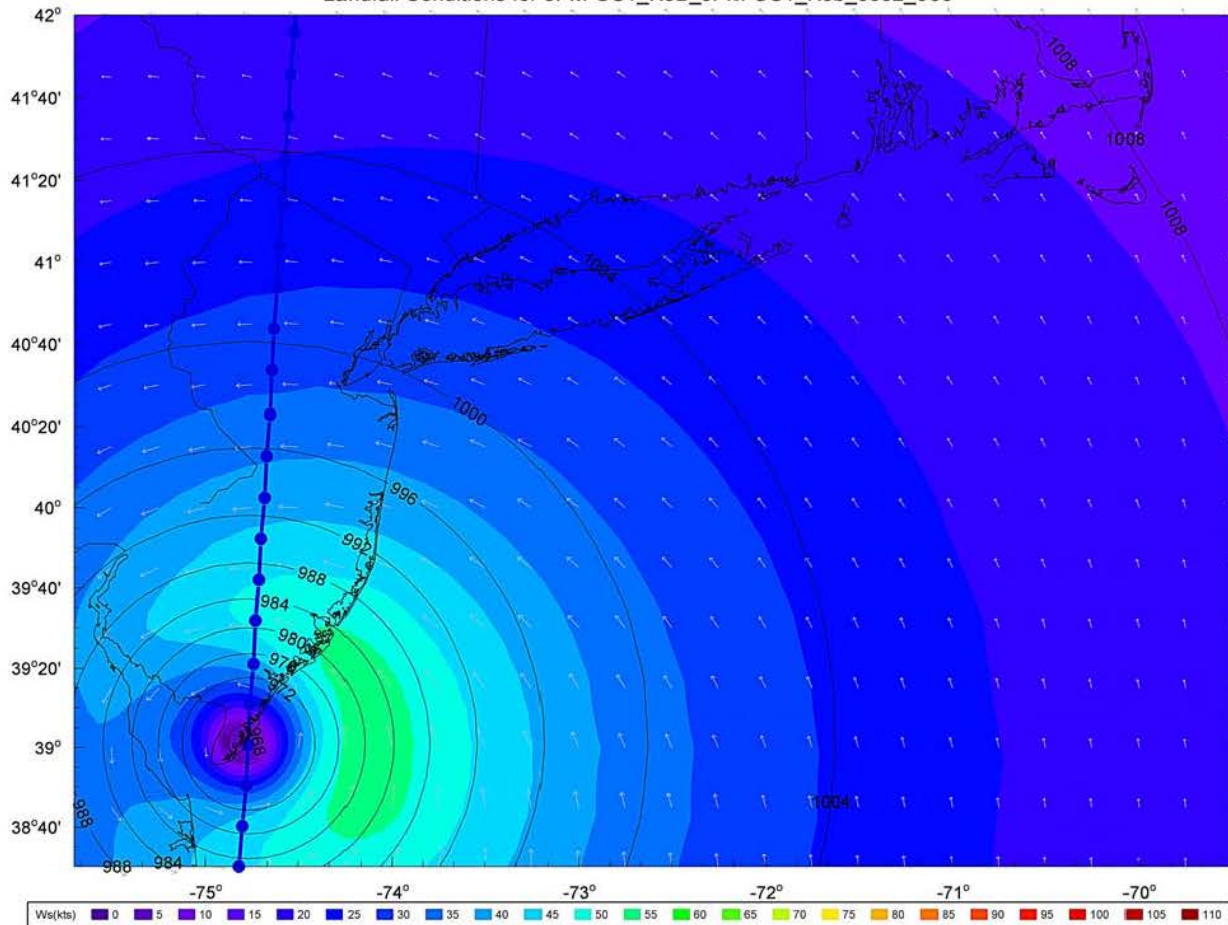
RAMPP NY/NJ JPM-OS1
JPM-OS1_NJB_JPM-OS1_NJb_0002_005

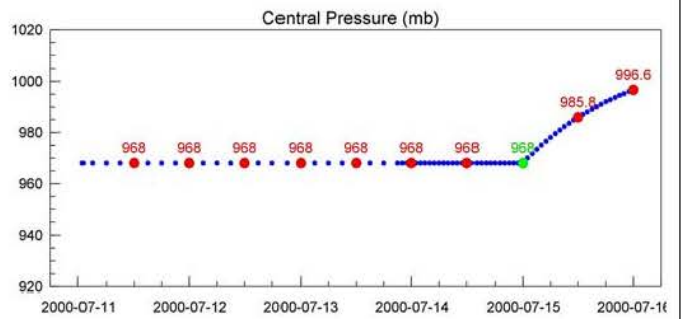
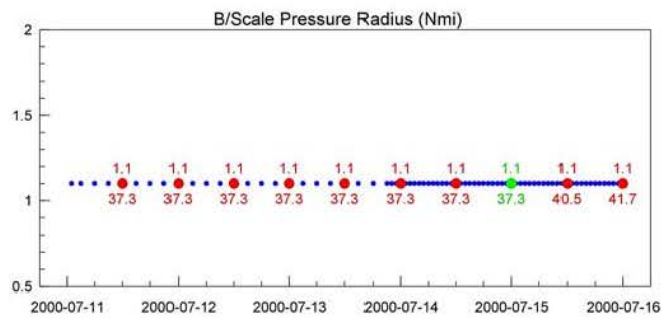
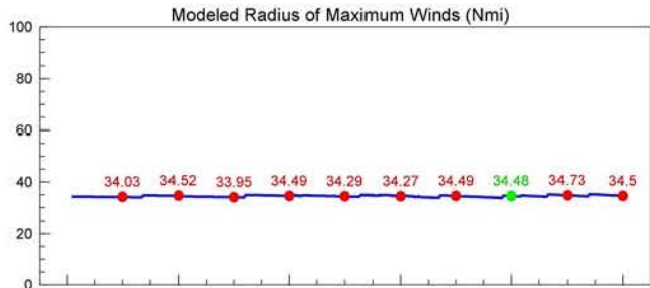
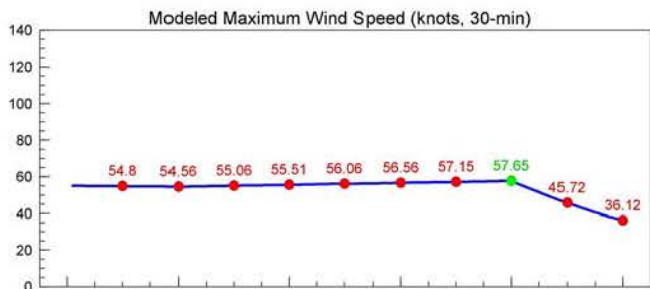


oceanweather inc.

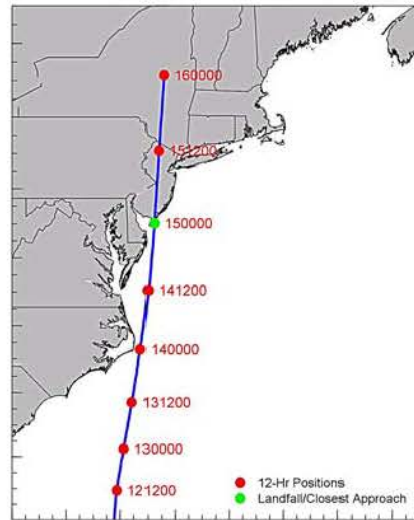
Plotted on 08/26/11 20:11-04:22 from file T:\RAMPP\JPM-OS1\PortSUM.draw

RAMPP NY/NJ JPM-OS1
Landfall Conditions for JPM-OS1_NJB_JPM-OS1_NJb_0002_006



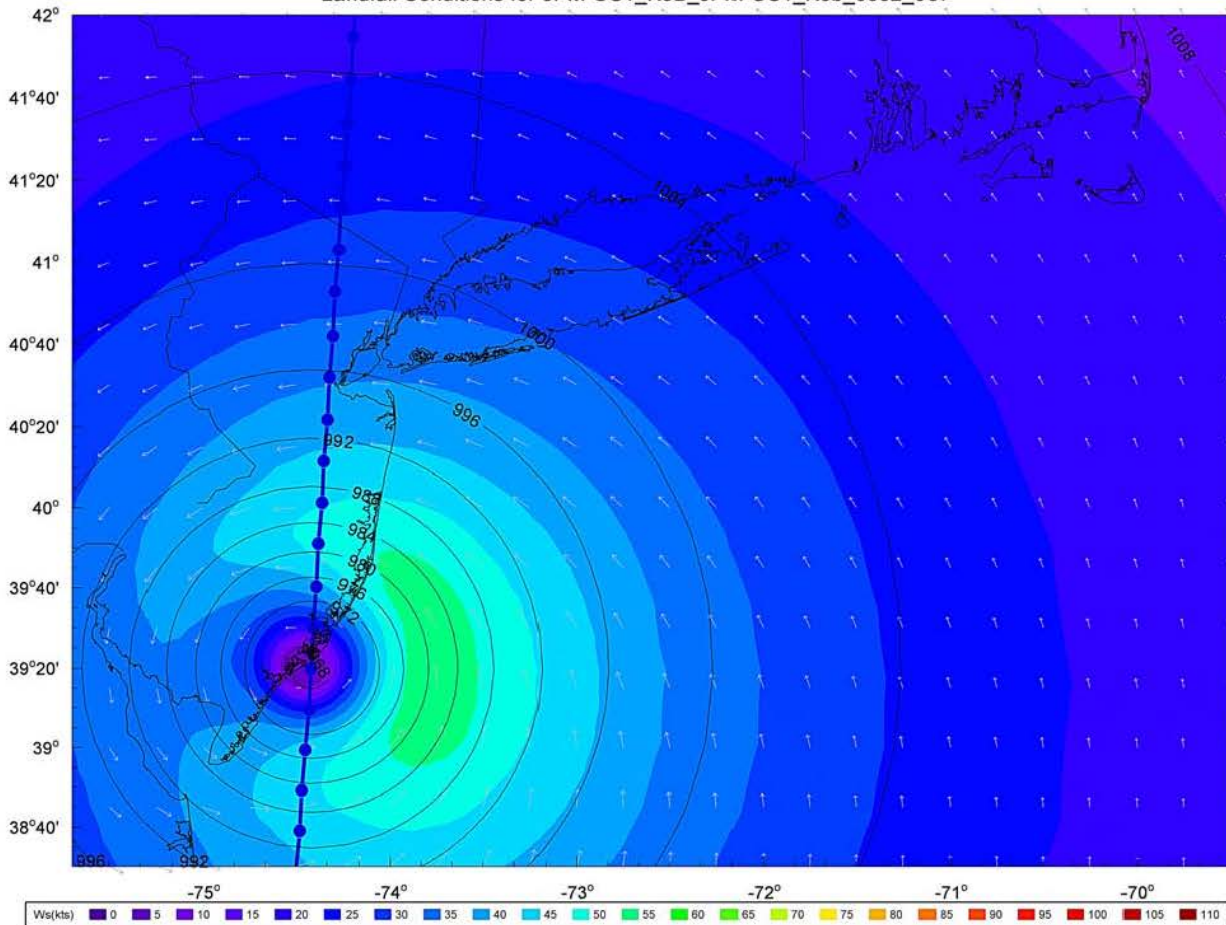


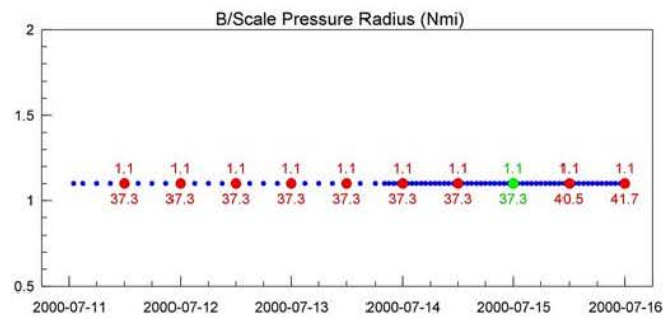
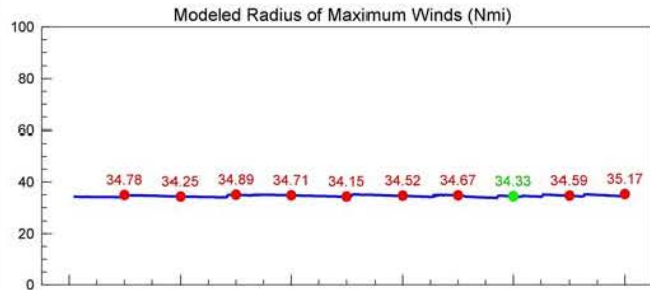
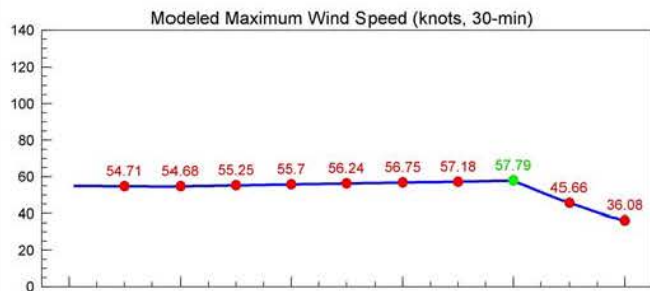
RAMPP NY/NJ JPM-OS1 JPM-OS1_NJB_JPM-OS1_NJb_0002_006



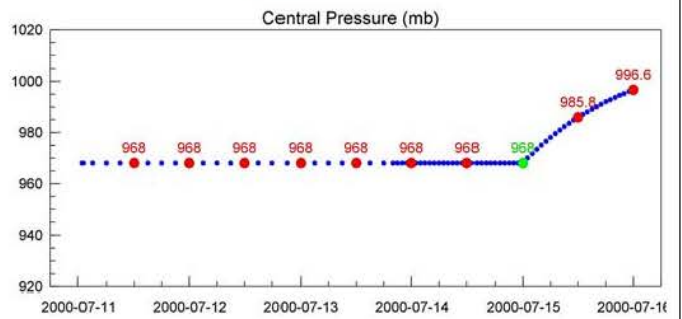
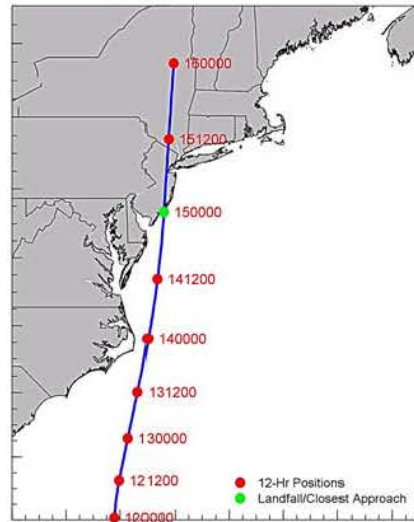
oceanweather inc. Plotted on 08/26/23 2011-04-22 from file T:\RAMPP\JPM-OS1\PortTSUM.draw

RAMPP NY/NJ JPM-OS1 Landfall Conditions for JPM-OS1_NJB_JPM-OS1_NJb_0002_007



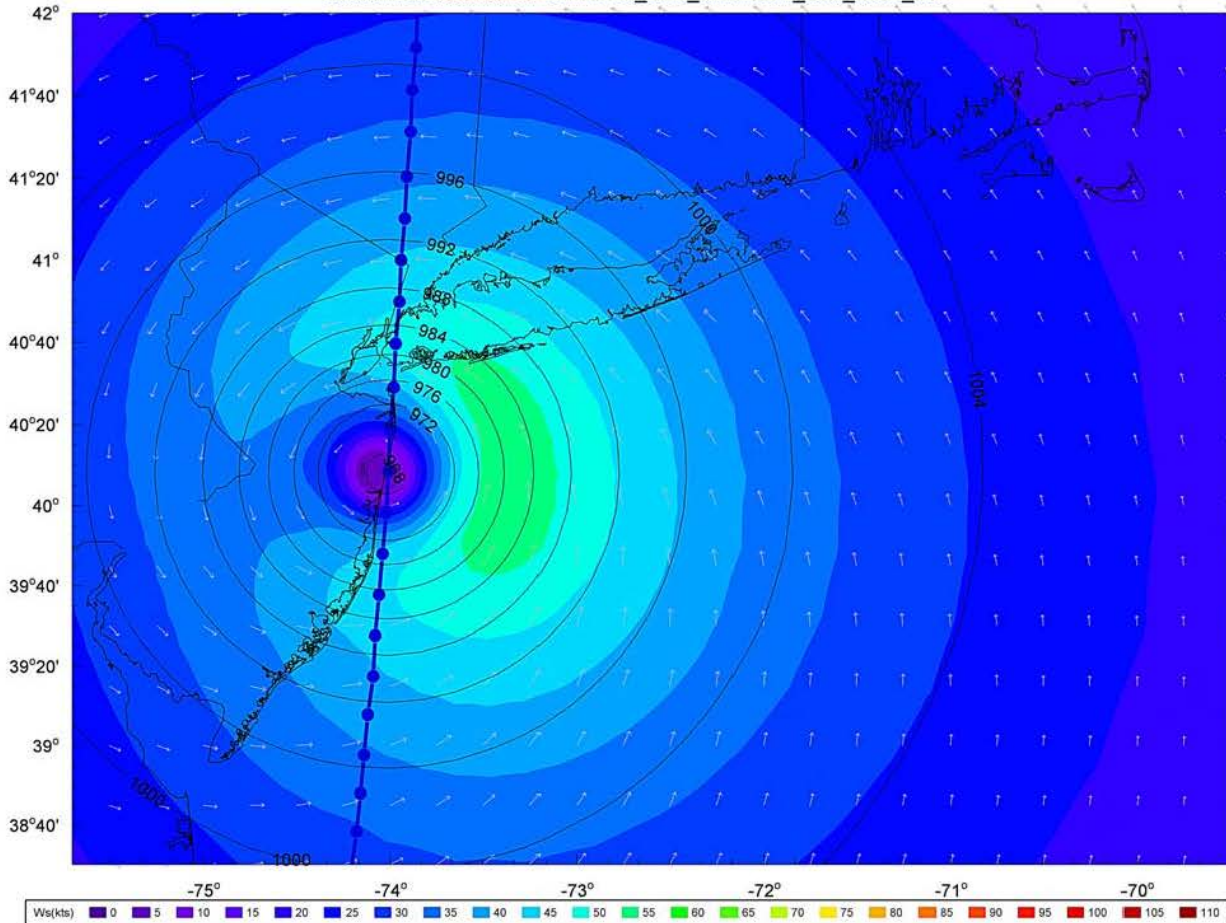


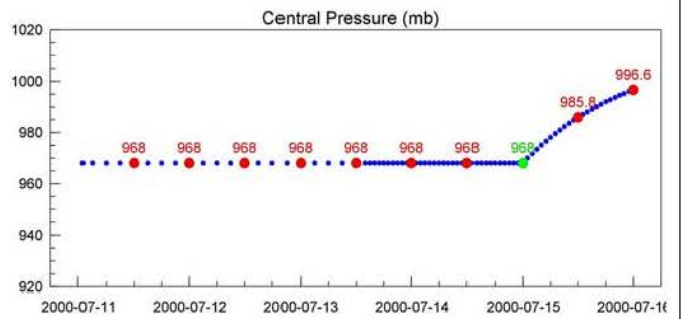
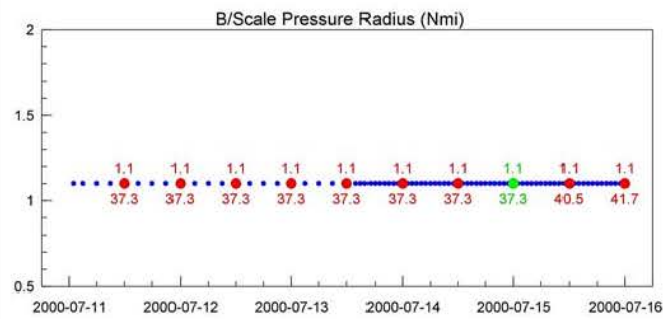
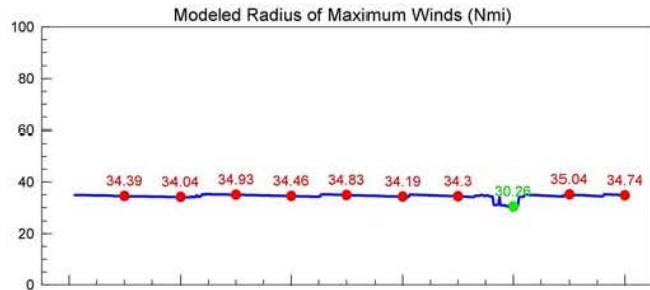
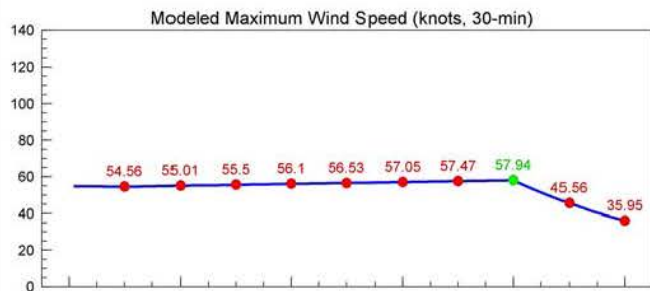
RAMPP NY/NJ JPM-OS1 JPM-OS1_NJB_JPM-OS1_NJb_0002_007



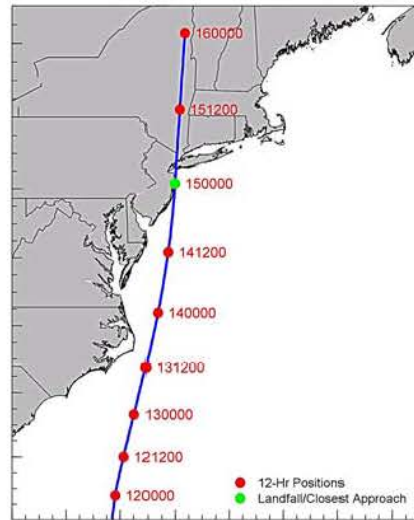
oceanweather inc.
Plotted on 08/26/35 2011-04-22 from file T:\RAMPP\JPM-OS1\PortTSUM.draw

RAMPP NY/NJ JPM-OS1 Landfall Conditions for JPM-OS1_NJB_JPM-OS1_NJb_0002_008



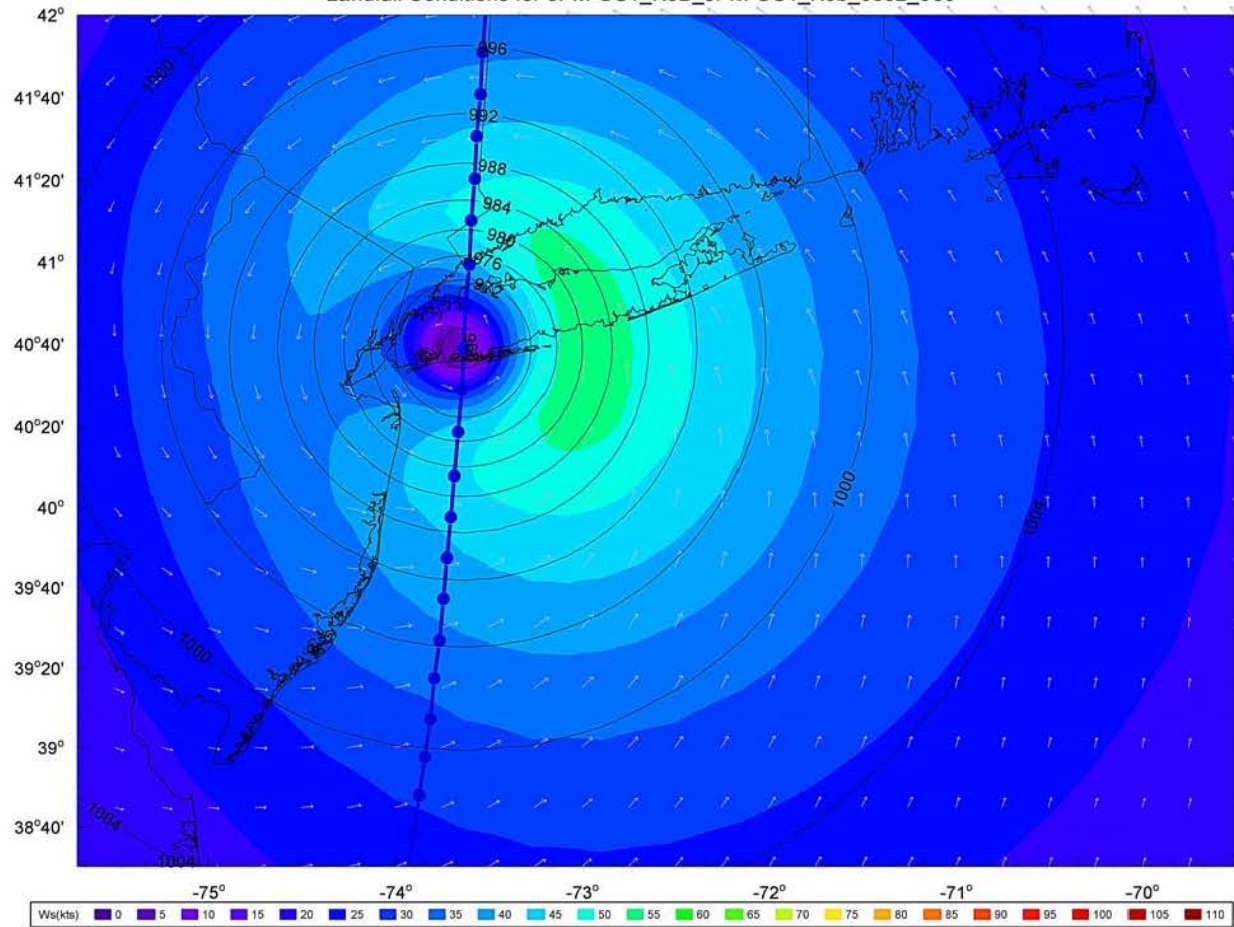


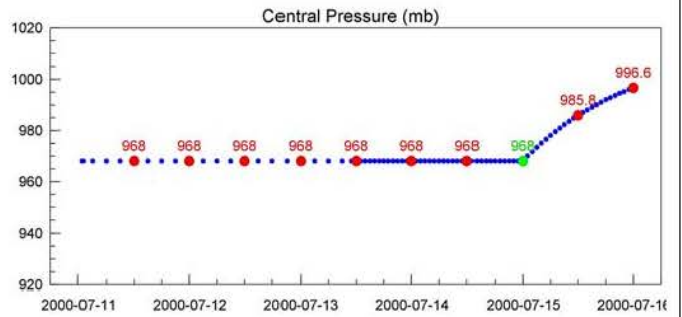
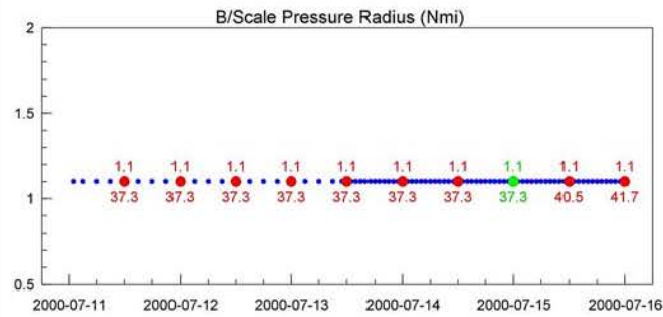
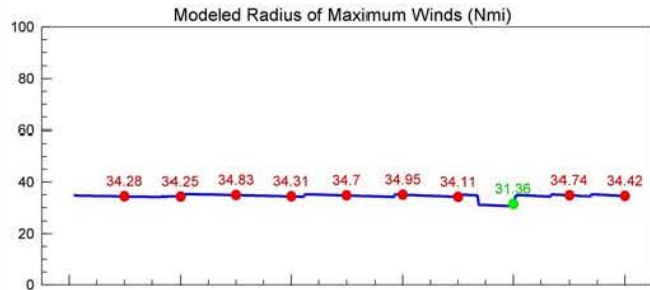
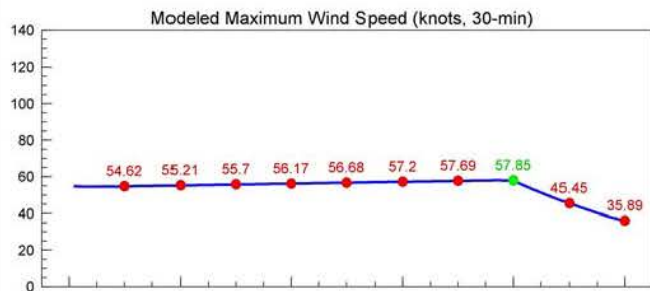
RAMPP NY/NJ JPM-OS1 JPM-OS1_NJB_JPM-OS1_NJb_0002_008



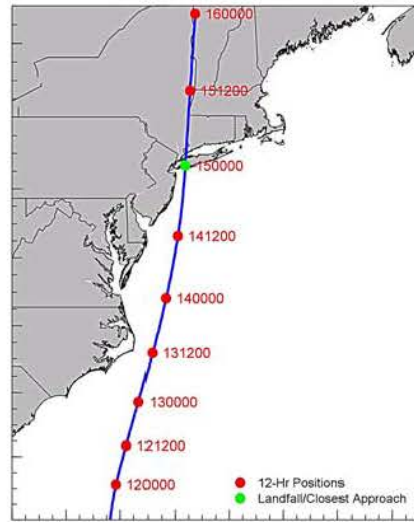
oceanweather inc.
Marine Forecasting Solutions Research of the ocean interface
 Plotted on 08/26/06 2011-04-22 from file T:\RAMPP\JPM-OS1\PortTSUM.draw

RAMPP NY/NJ JPM-OS1 Landfall Conditions for JPM-OS1_NJB_JPM-OS1_NJb_0002_009



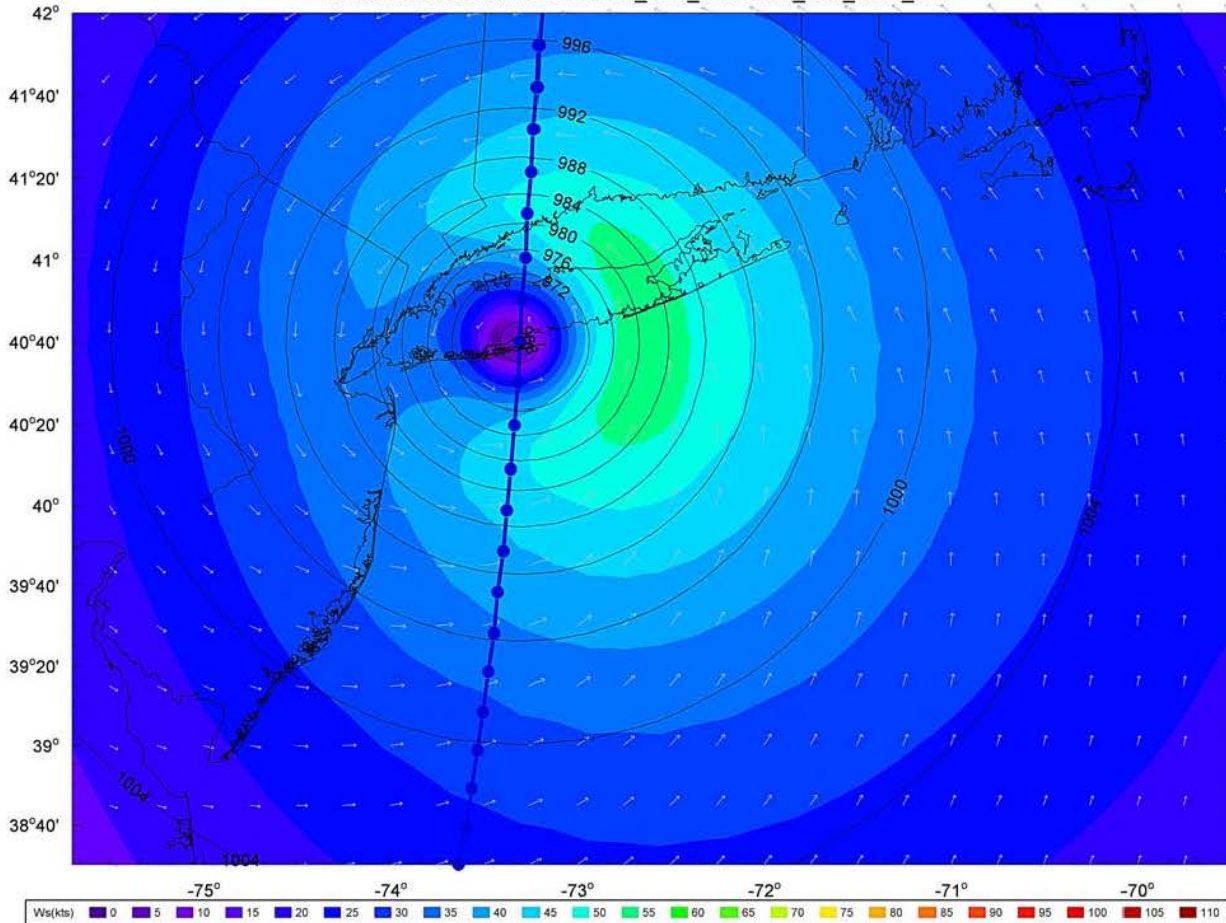


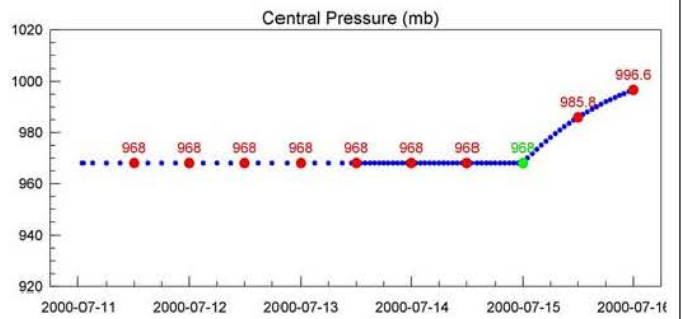
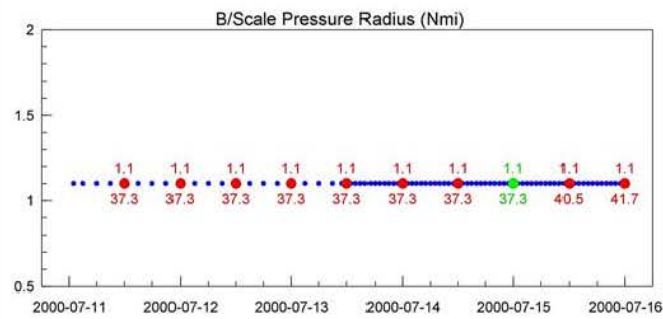
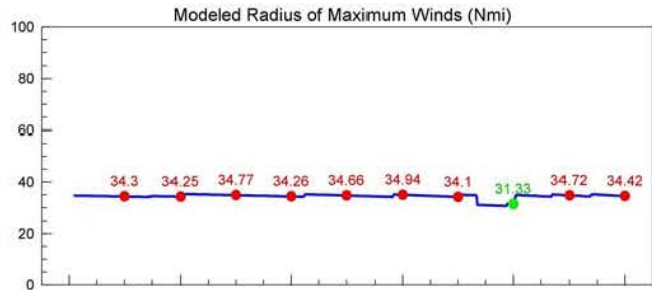
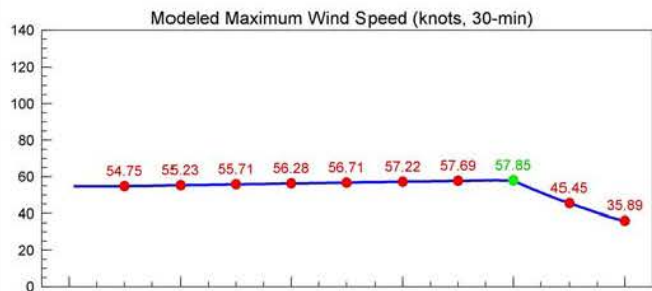
RAMPP NY/NJ JPM-OS1 JPM-OS1_NJB_JPM-OS1_NJb_0002_009



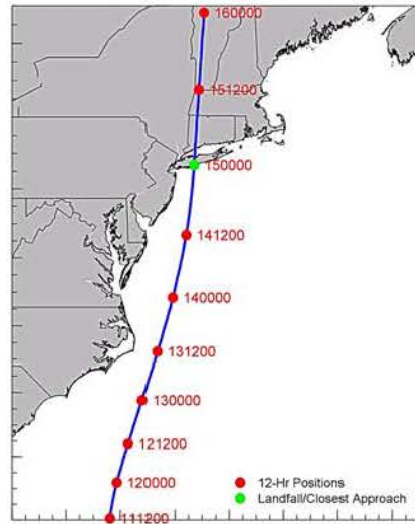
oceanweather inc.
Marine Forecasting Solutions Research at the ocean interface
 Plotted on 08/26/08 2011-04-22 from file T:\RAMPP\JPM-OS1\PortTSUM.draw

RAMPP NY/NJ JPM-OS1 Landfall Conditions for JPM-OS1_NJB_JPM-OS1_NJb_0002_010





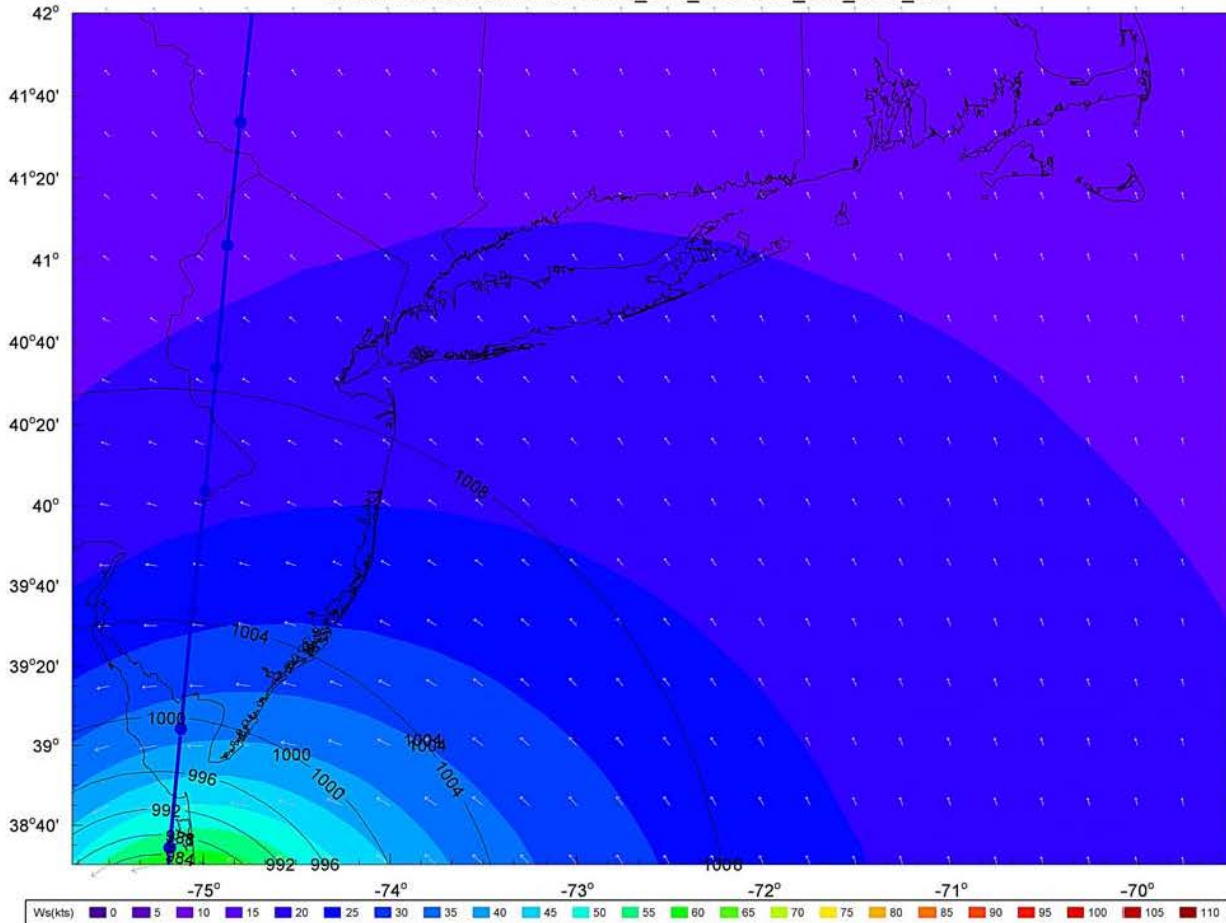
RAMPP NY/NJ JPM-OS1 JPM-OS1_NJB_JPM-OS1_NJb_0002_010

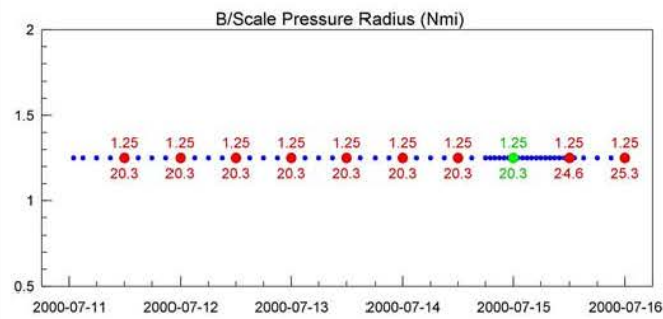
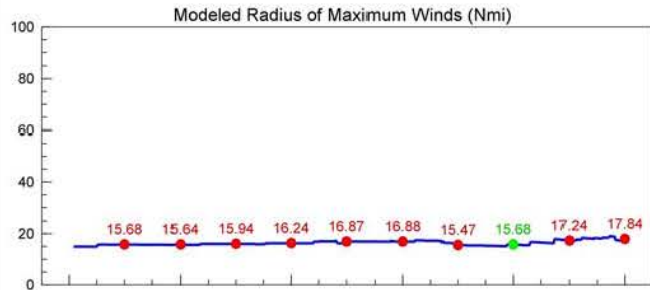
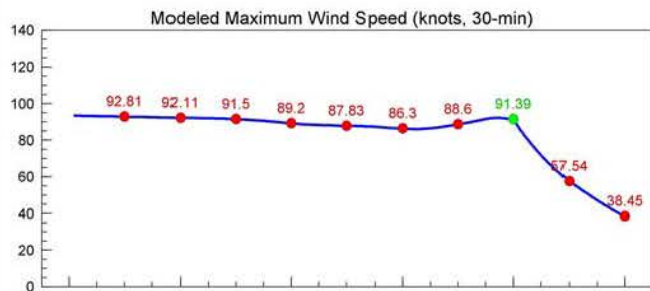


oceanweather inc.

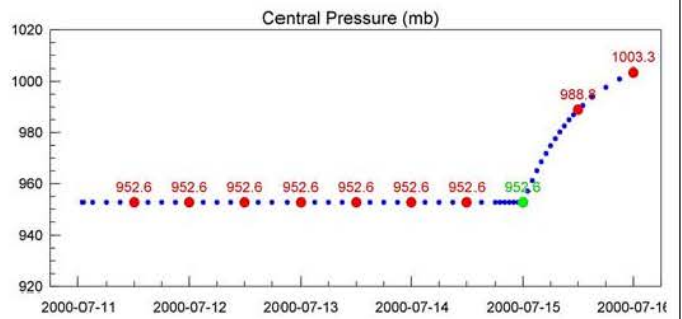
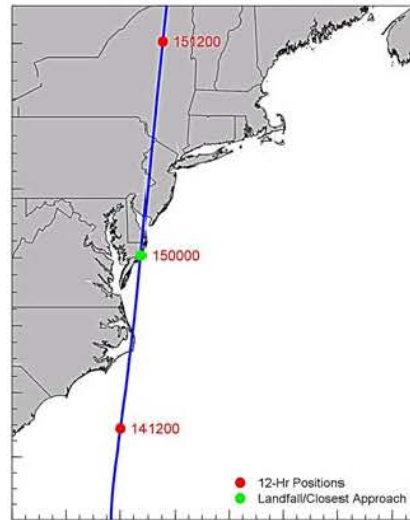
Plotted on 08/27/10 20:11:04:22 from file T:\RAMPP\JPM-OS1\PortTSUM.draw

RAMPP NY/NJ JPM-OS1 Landfall Conditions for JPM-OS1_NJB_JPM-OS1_NJb_0003_005



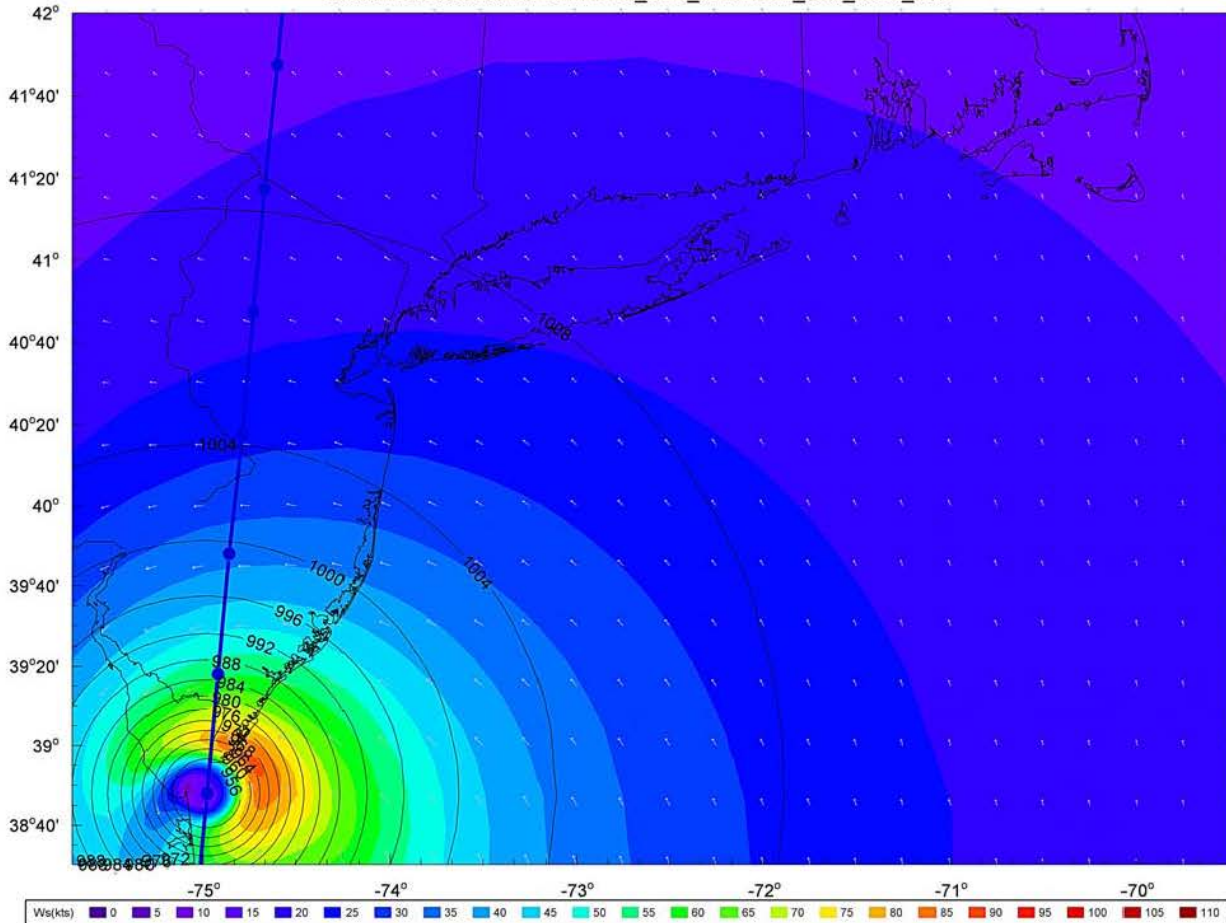


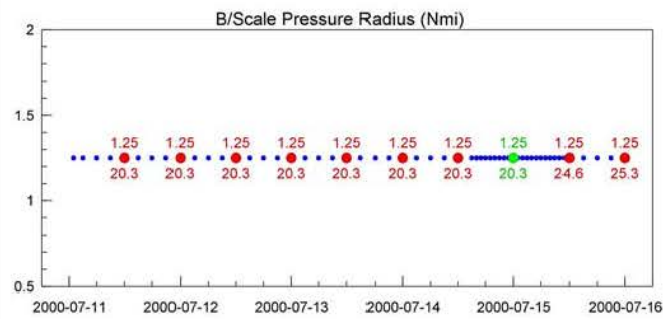
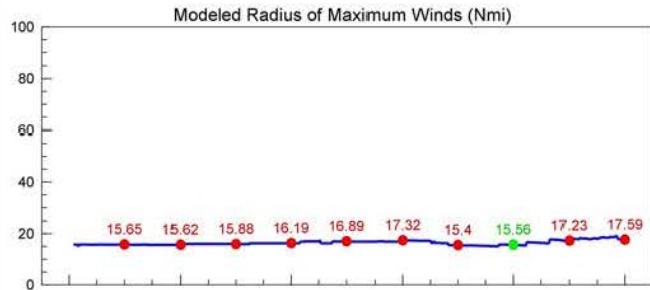
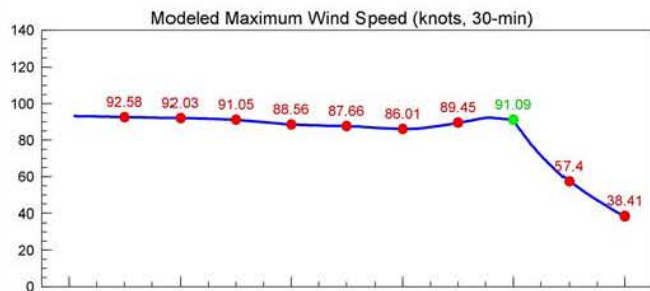
RAMPP NY/NJ JPM-OS1 JPM-OS1_NJB_JPM-OS1_NJb_0003_005



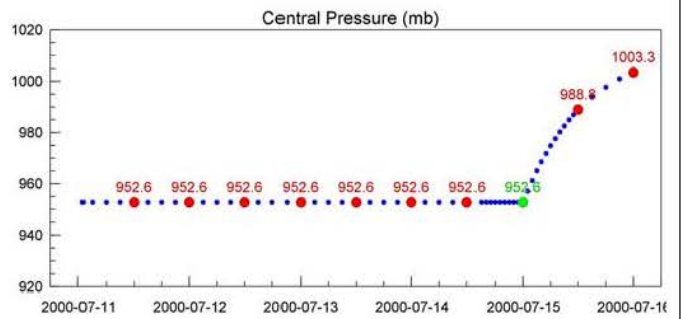
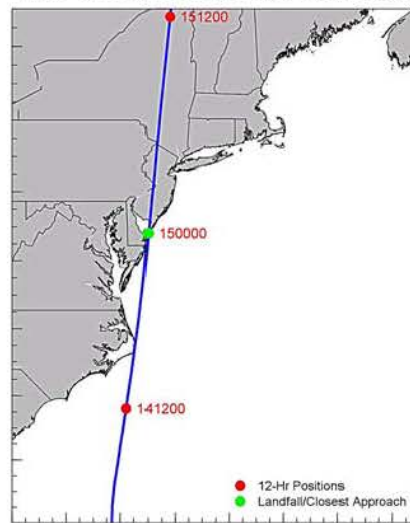
oceanweather inc.
Plotted on 08/27/21 2011-04-22 from file T:\RAMPP\JPM-OS1\PortTSUM.draw

RAMPP NY/NJ JPM-OS1 Landfall Conditions for JPM-OS1_NJB_JPM-OS1_NJb_0003_006



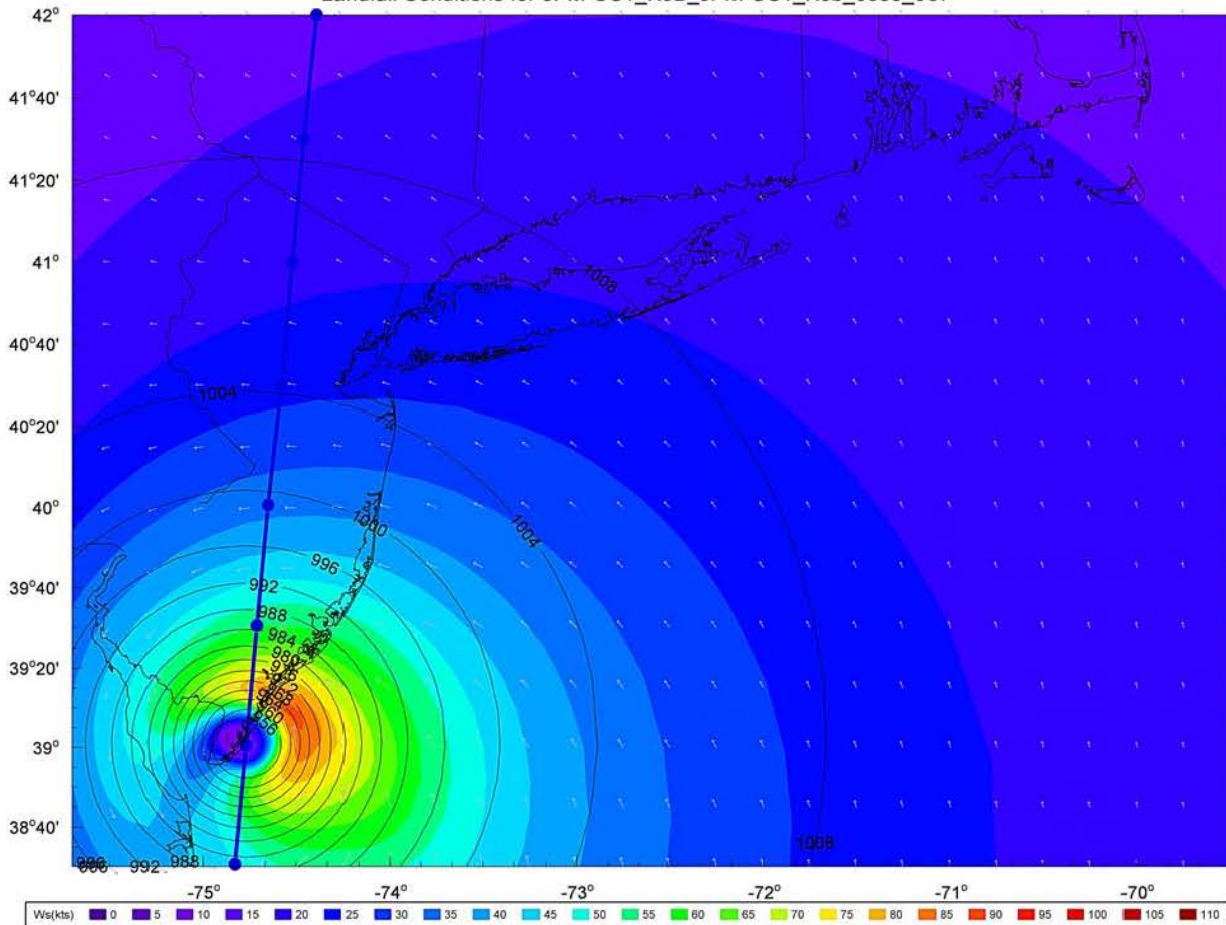


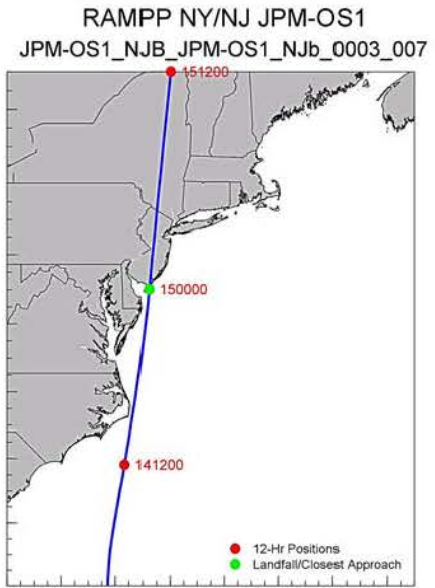
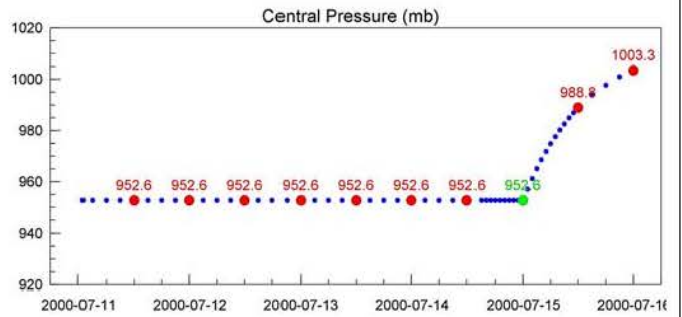
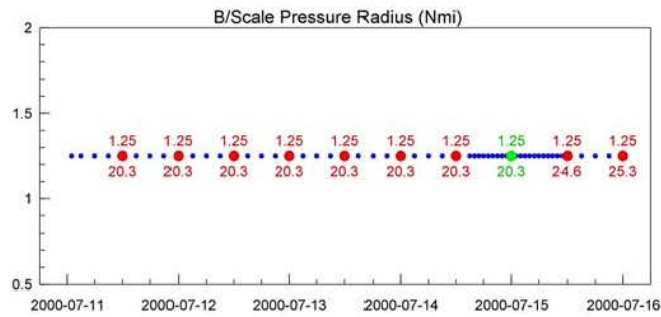
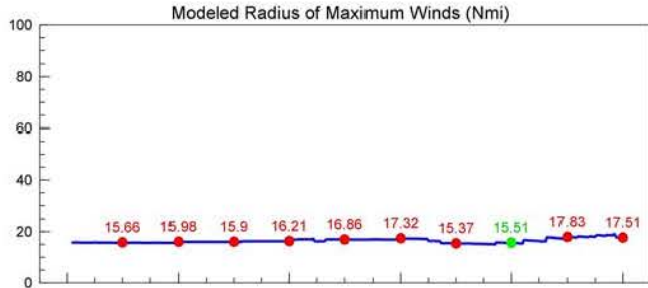
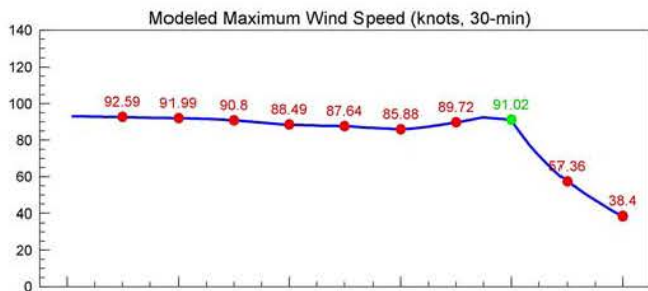
RAMPP NY/NJ JPM-OS1 JPM-OS1_NJB_JPM-OS1_NJb_0003_006



oceanweather inc.
Marine Forecasting Solutions Research at the ocean interface
 Plotted on 08/27/33 2011-04-22 from file T:\RAMPP\JPM-OS1\PortTSUM.draw

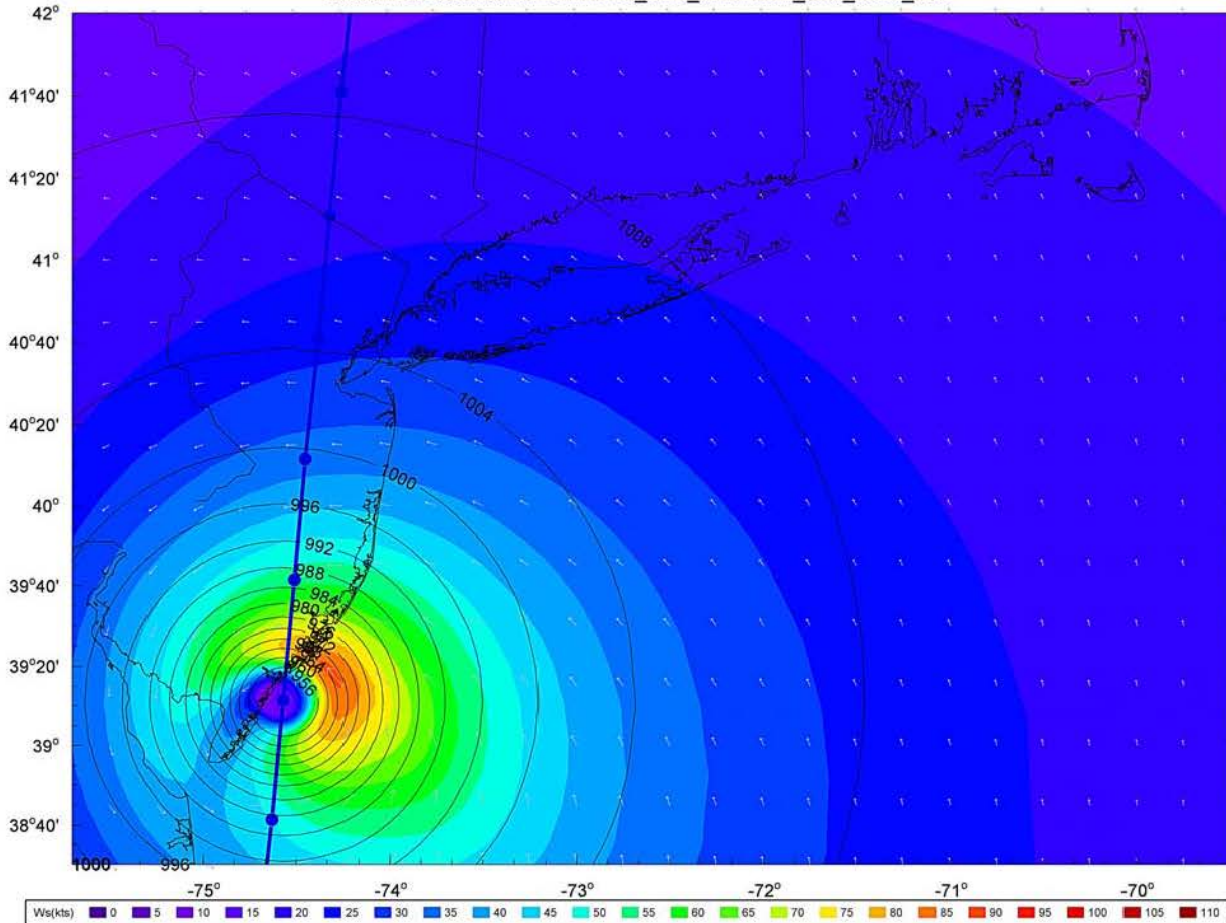
RAMPP NY/NJ JPM-OS1 Landfall Conditions for JPM-OS1_NJB_JPM-OS1_NJb_0003_007

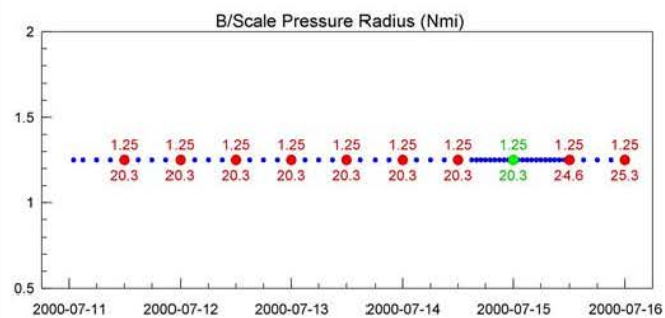
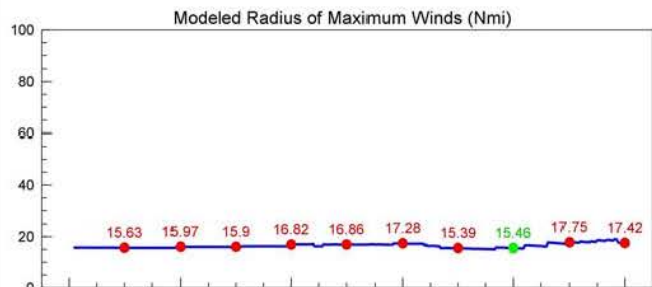
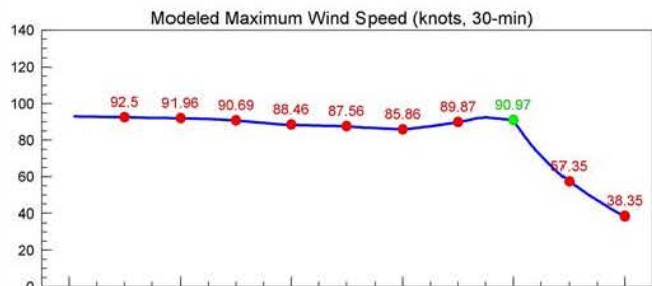




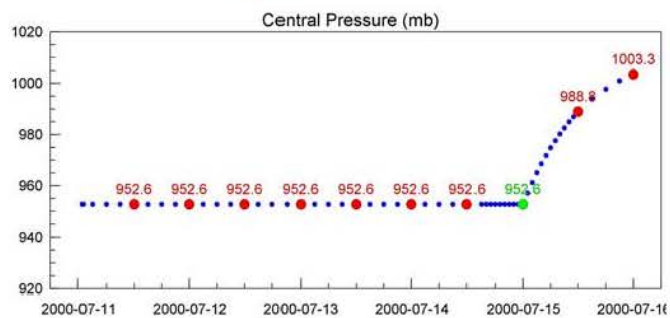
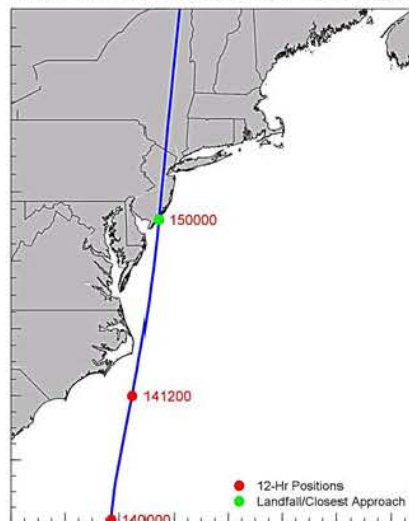
oceanweather inc. Plotted on 08/27/44 2011-04-22 from file T:\RAMPP\JPM-OS1\PortTSUM.draw

RAMPP NY/NJ JPM-OS1 Landfall Conditions for JPM-OS1_NJB_JPM-OS1_NJb_0003_008

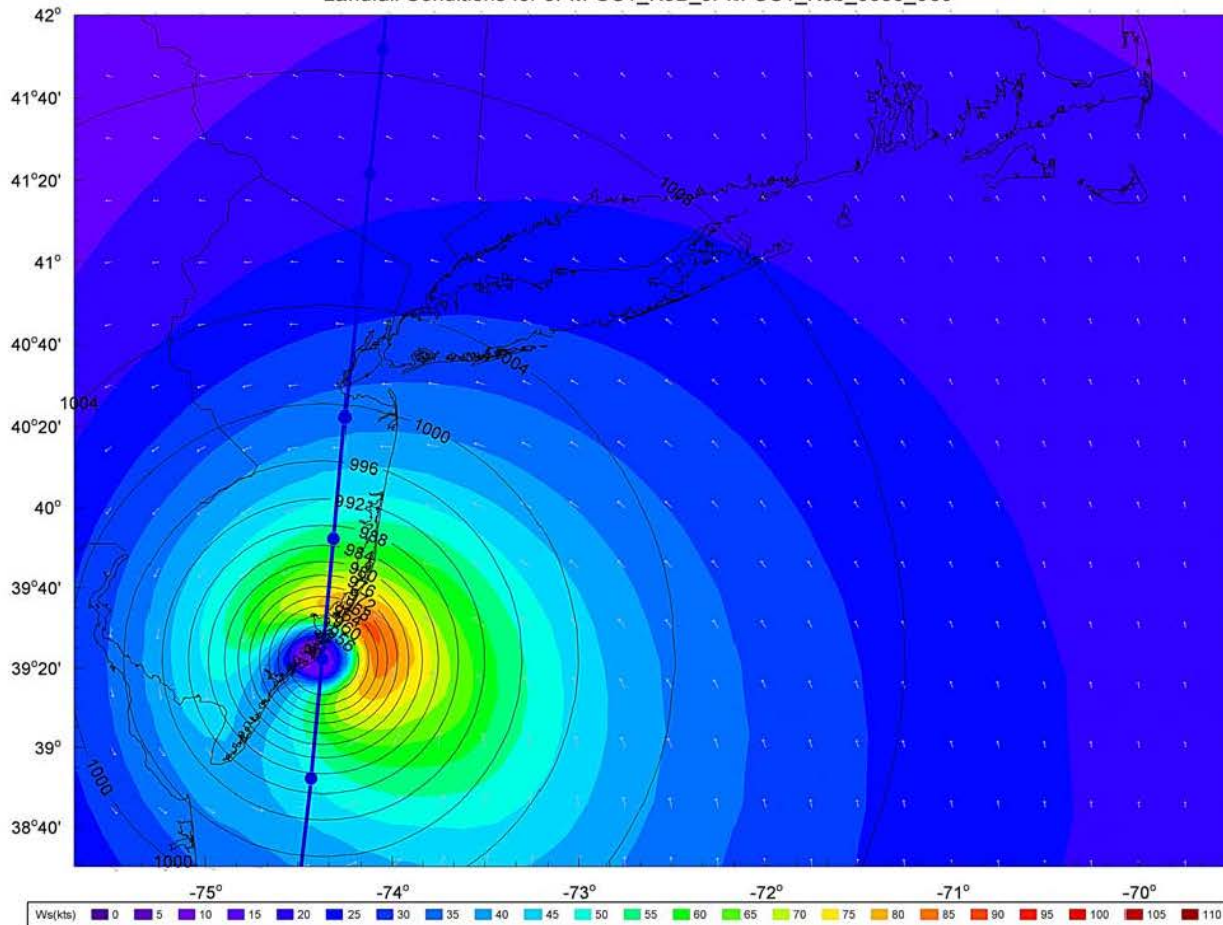


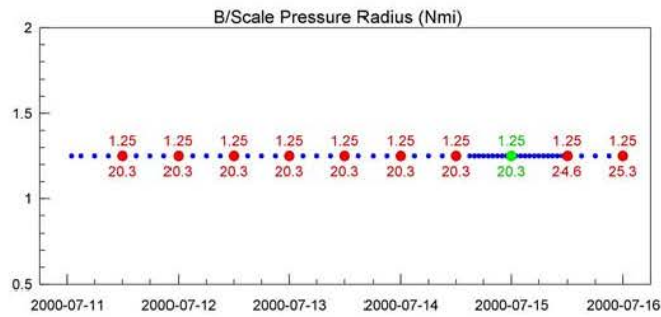
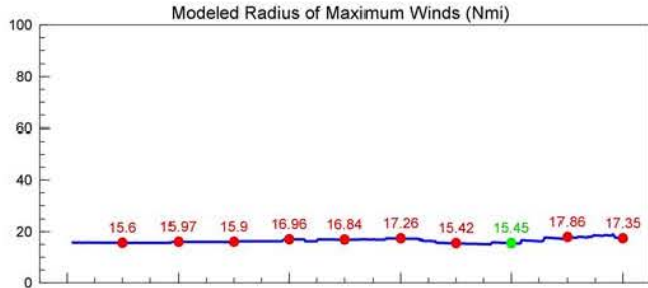
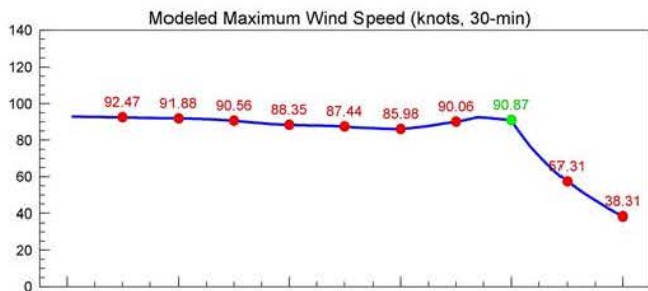


RAMPP NY/NJ JPM-OS1 JPM-OS1_NJB_JPM-OS1_NJb_0003_008

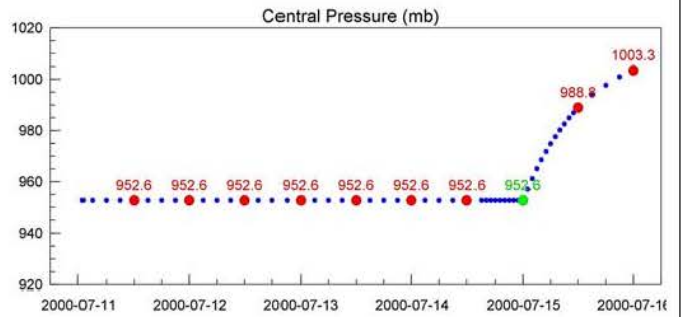
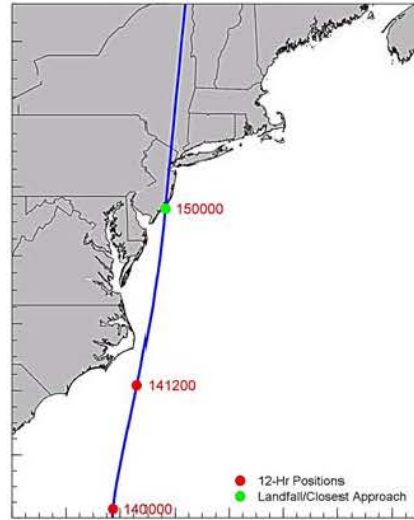


RAMPP NY/NJ JPM-OS1 Landfall Conditions for JPM-OS1_NJB_JPM-OS1_NJb_0003_009



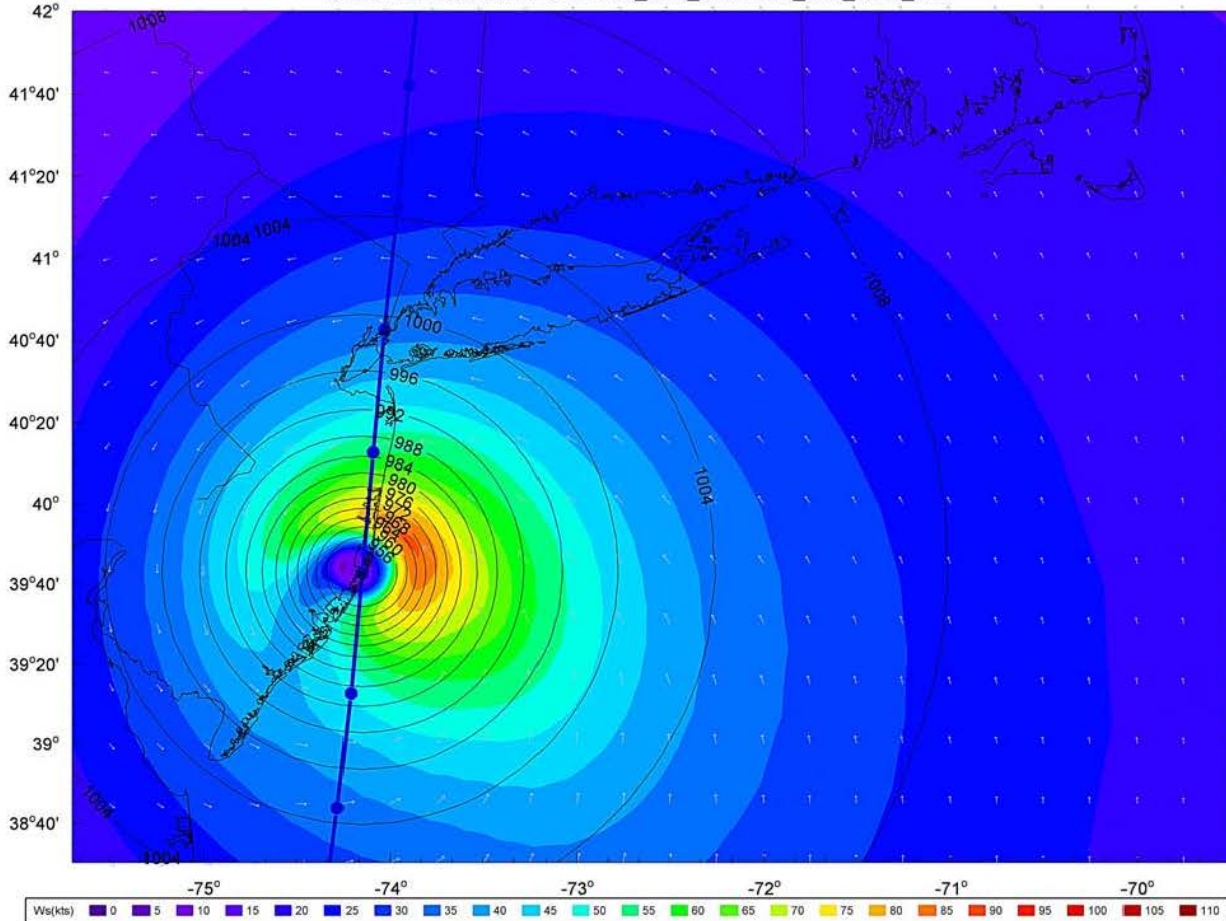


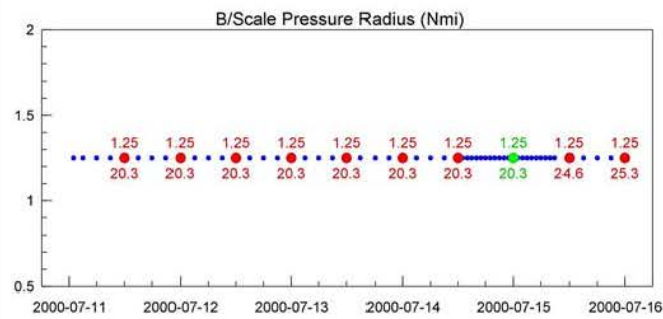
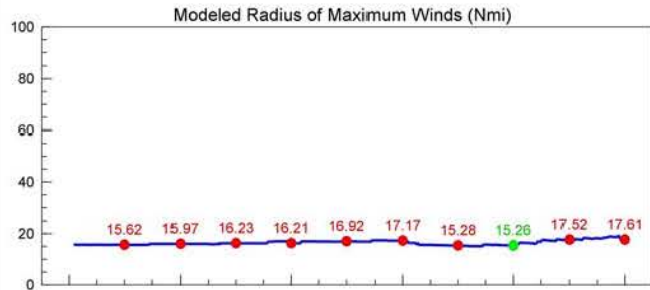
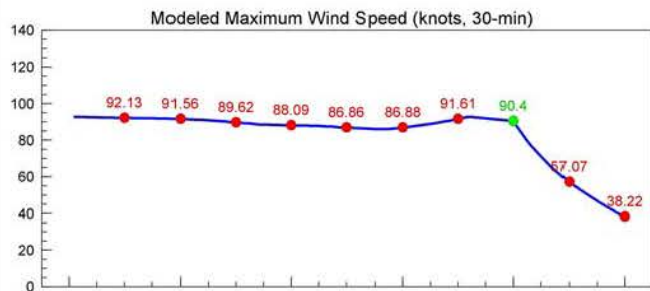
RAMPP NY/NJ JPM-OS1 JPM-OS1_NJB_JPM-OS1_NJb_0003_009



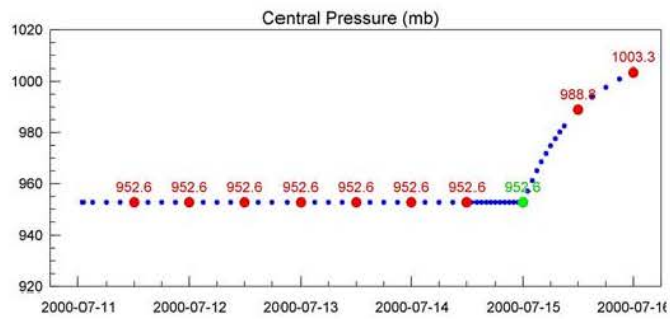
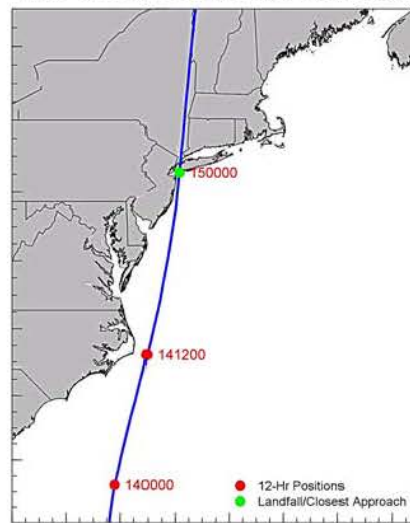
oceanweather inc. Plotted on 08/28/08 20:11-04:22 from file T:\RAMPP\JPM-OS1\PortTSUM.draw

RAMPP NY/NJ JPM-OS1 Landfall Conditions for JPM-OS1_NJB_JPM-OS1_NJb_0003_010



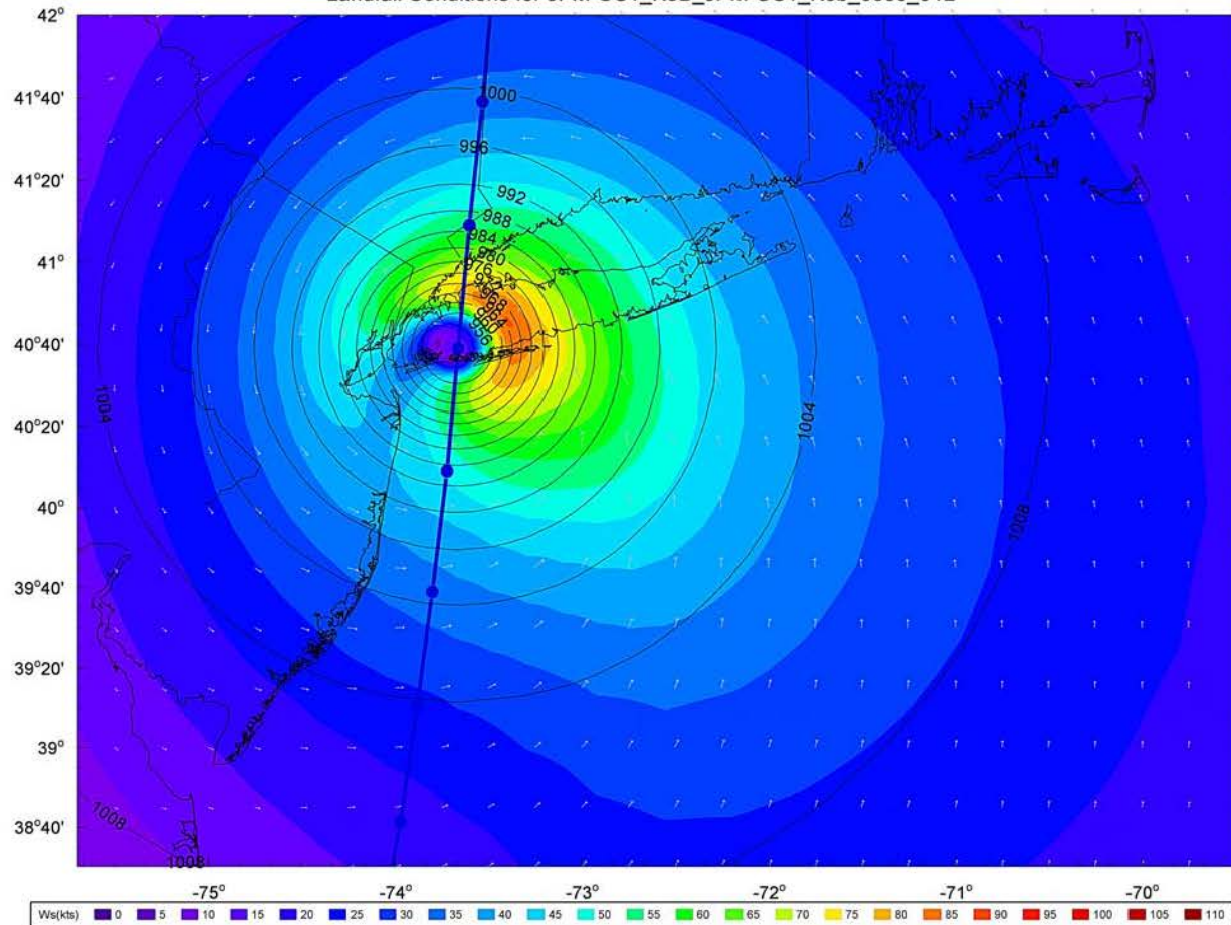


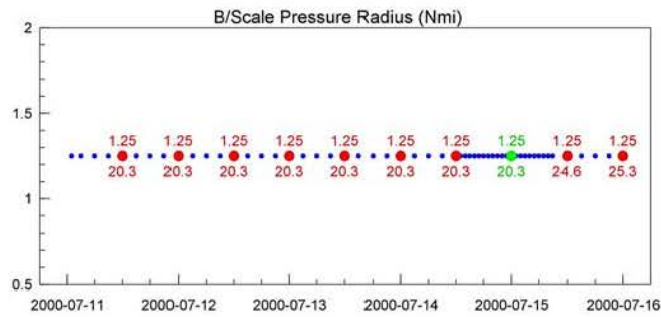
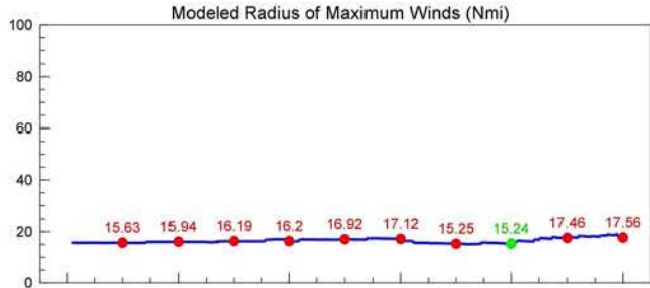
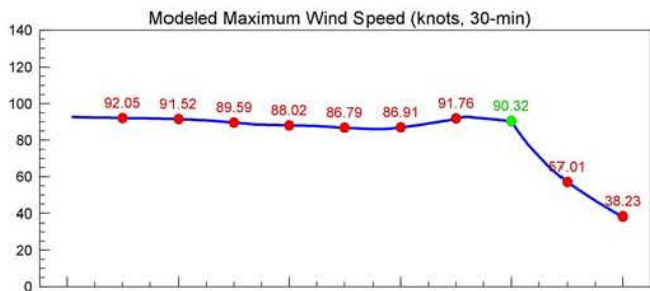
RAMPP NY/NJ JPM-OS1 JPM-OS1_NJB_JPM-OS1_NJb_0003_011



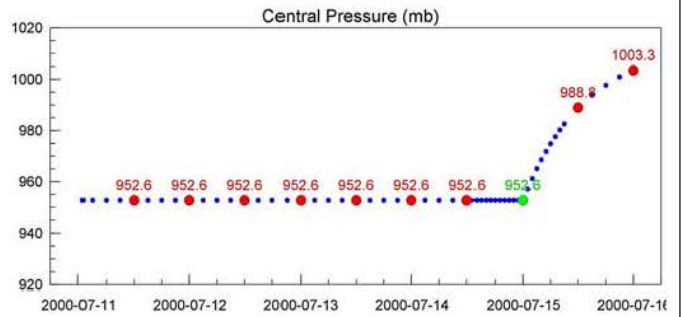
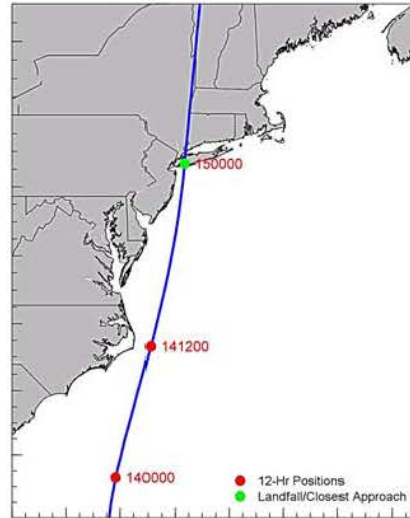
oceanweather inc. Plotted on 08/28/31 2011-04-22 from file T:\RAMPP\JPM-OS1\PortTSUM.draw

RAMPP NY/NJ JPM-OS1 Landfall Conditions for JPM-OS1_NJB_JPM-OS1_NJb_0003_012



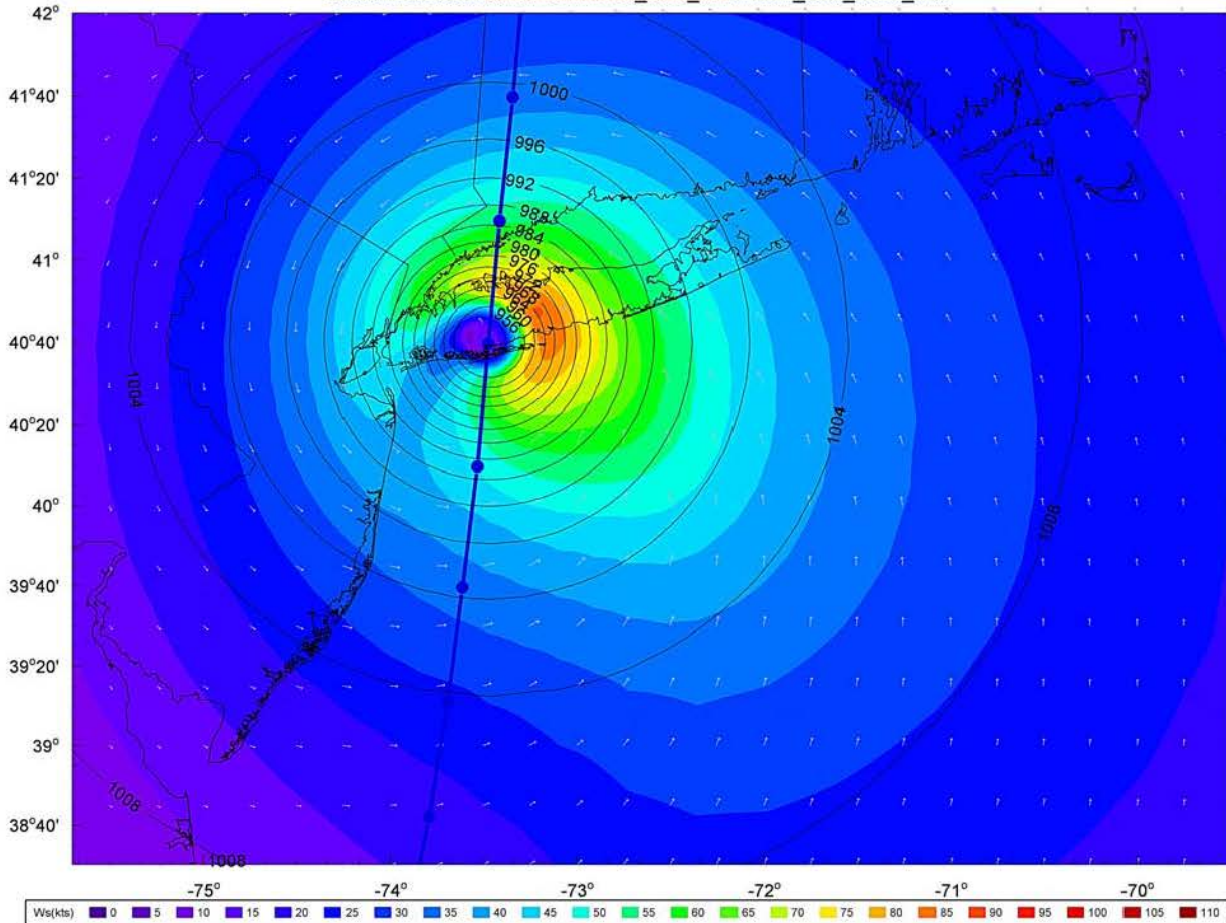


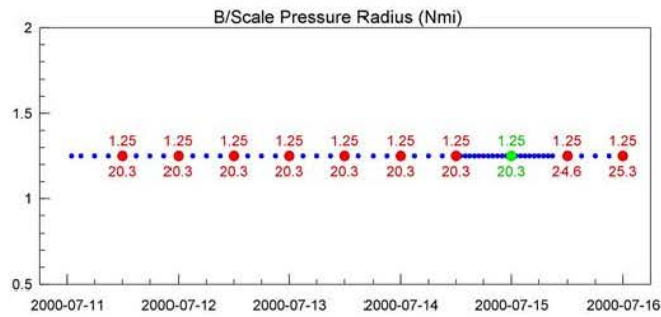
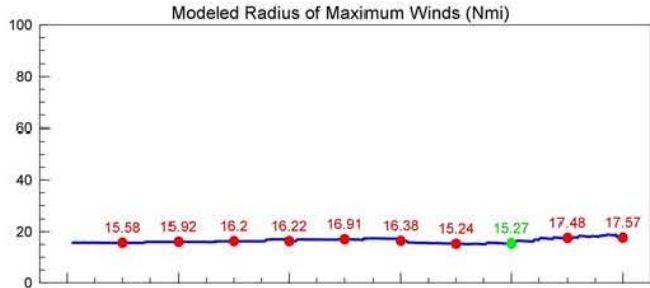
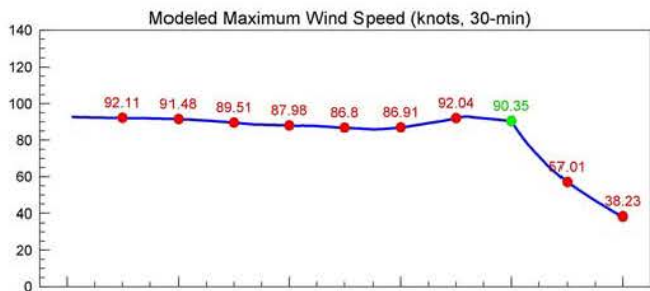
RAMPP NY/NJ JPM-OS1 JPM-OS1_NJB_JPM-OS1_NJb_0003_012



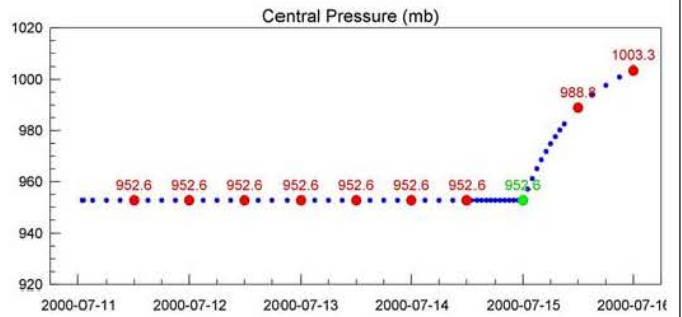
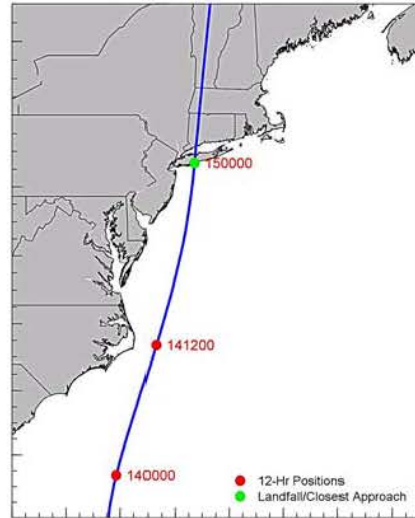
oceanweather inc. Plotted on 08/28/22 from file T:\RAMPP\JPM-OS1\PortTSUM.draw

RAMPP NY/NJ JPM-OS1 Landfall Conditions for JPM-OS1_NJB_JPM-OS1_NJb_0003_013



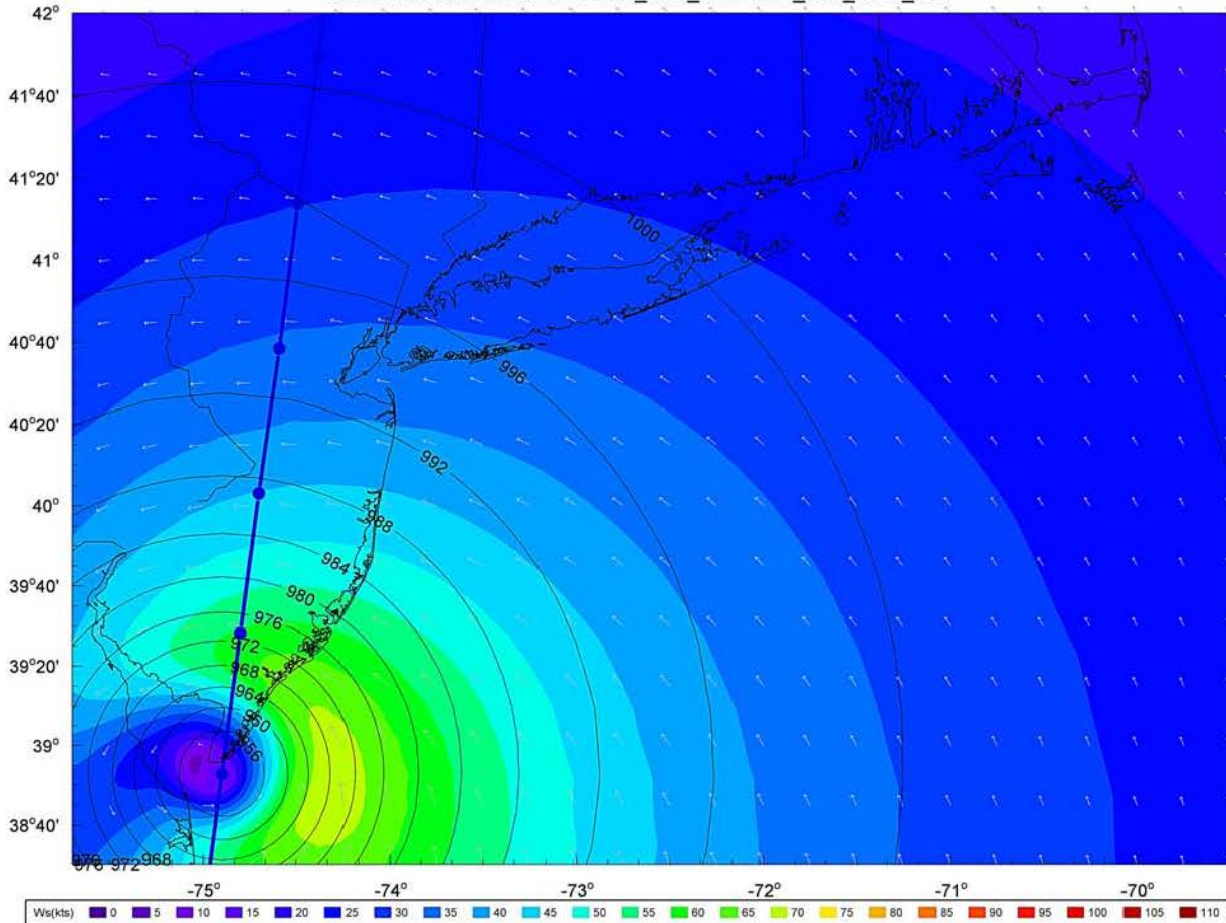


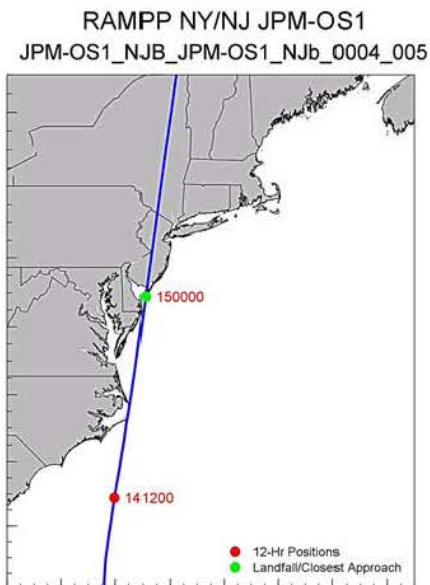
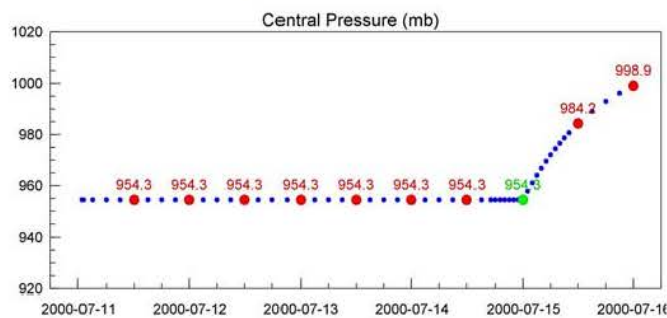
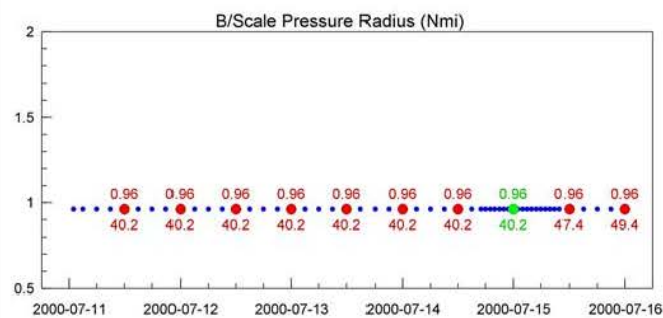
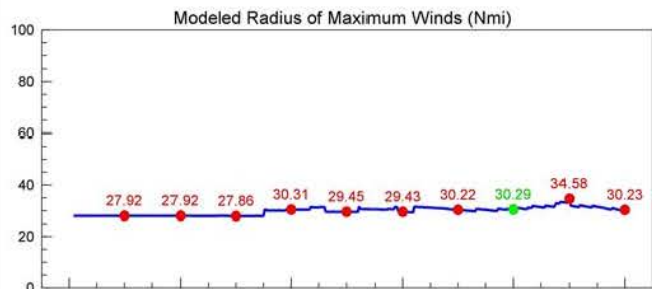
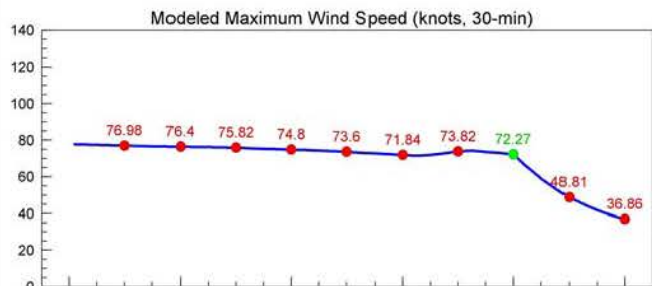
RAMPP NY/NJ JPM-OS1 JPM-OS1_NJB_JPM-OS1_NJb_0003_014



oceanweather inc. Plotted on 08/29/05 20:11-04:22 from file T:\RAMPP\JPM-OS1\PortTSUM.draw

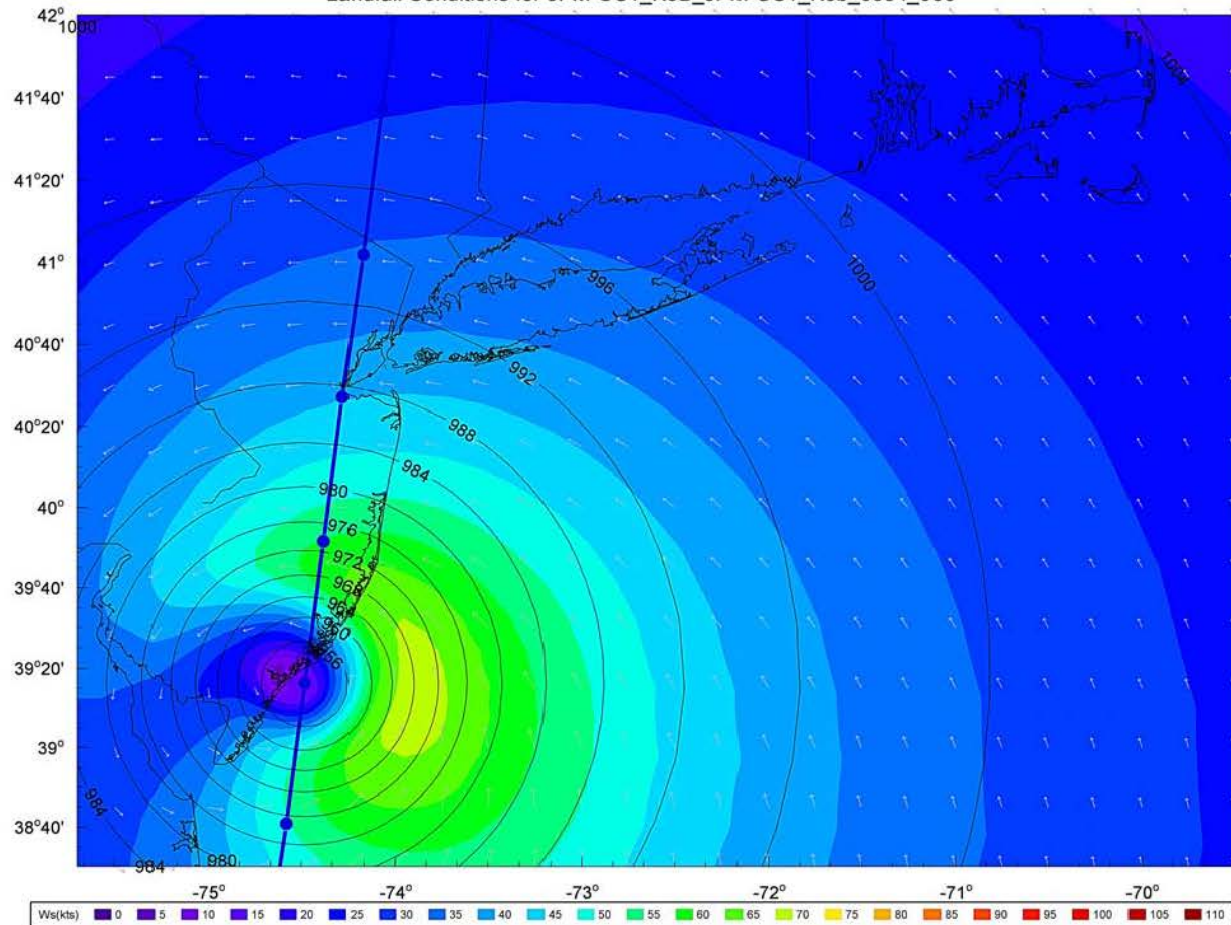
RAMPP NY/NJ JPM-OS1 Landfall Conditions for JPM-OS1_NJB_JPM-OS1_NJb_0004_005

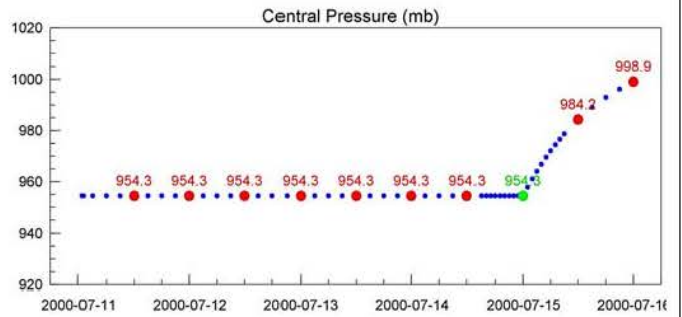
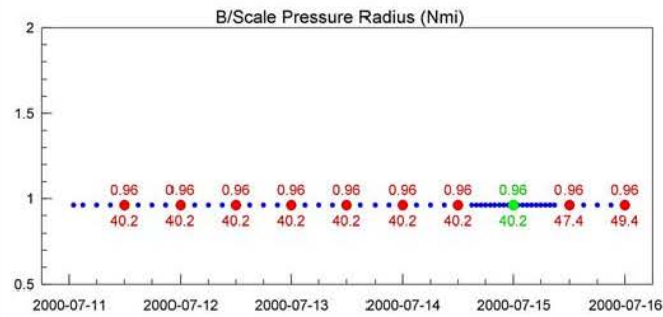
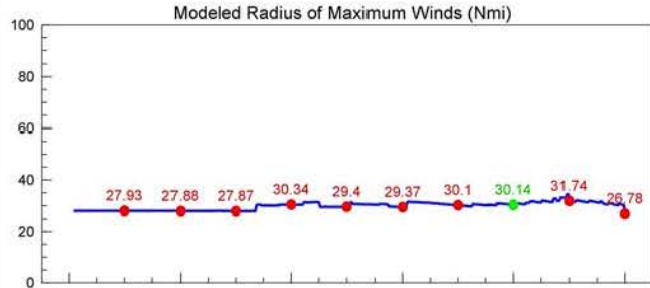
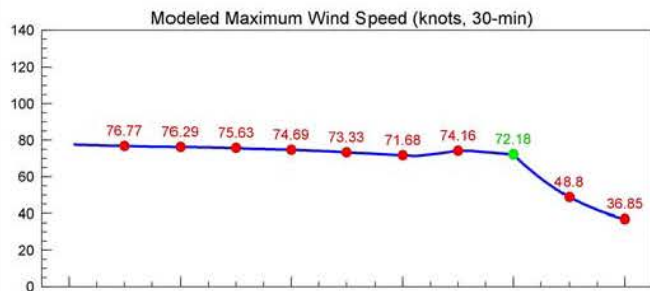




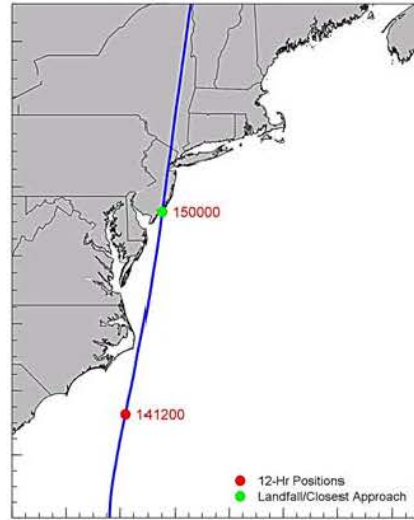
oceanweather inc. Plotted on 08/29/17 20:11-04:22 from file T:\RAMPP\JPM-OS1\PortTSUM.draw

RAMPP NY/NJ JPM-OS1 Landfall Conditions for JPM-OS1_NJB_JPM-OS1_NJb_0004_006



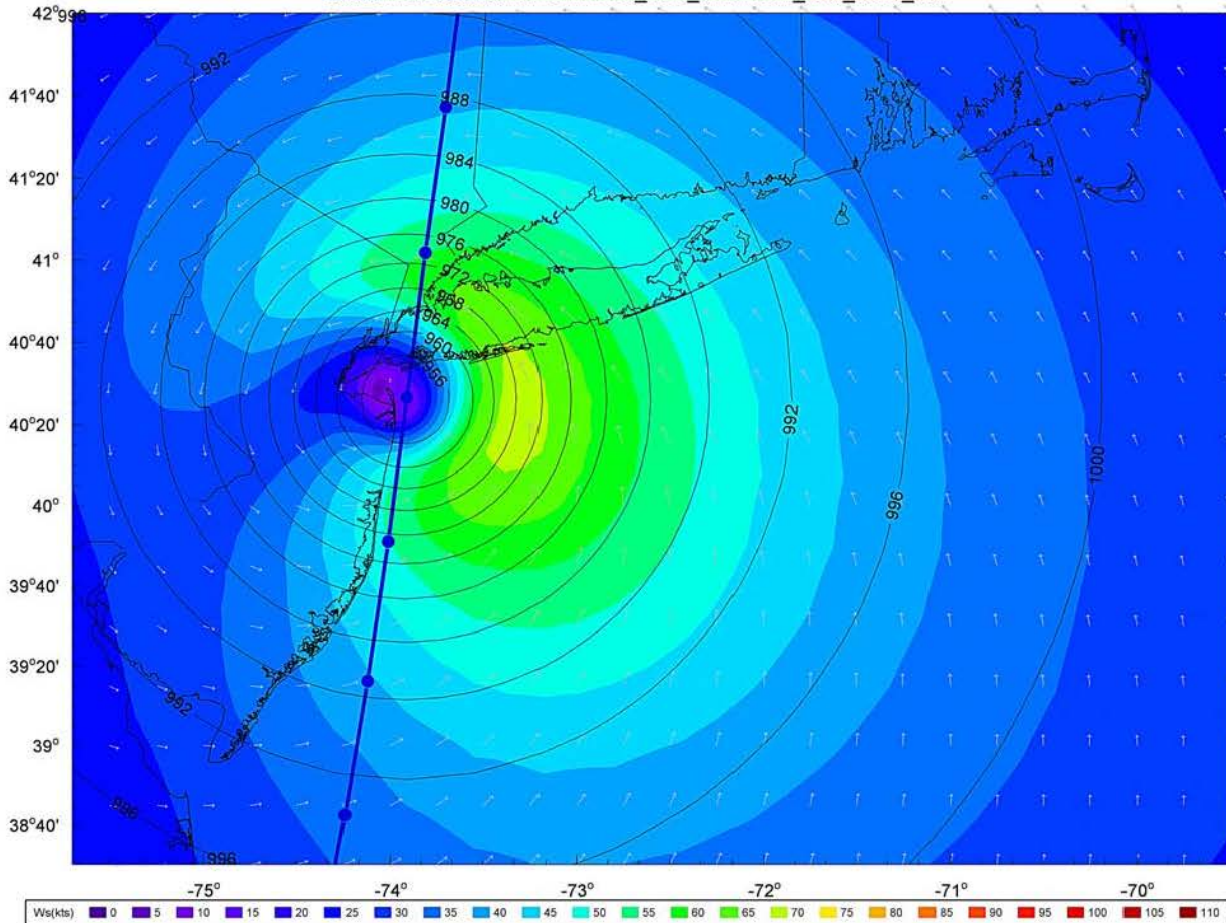


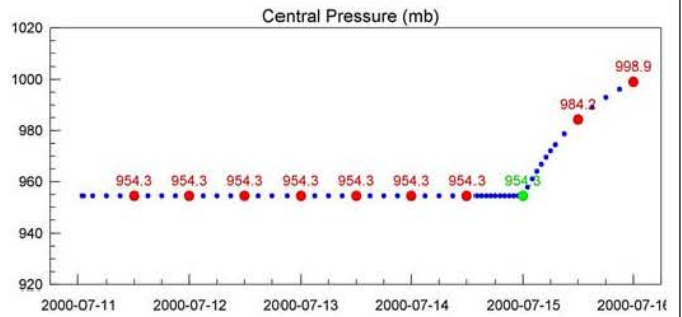
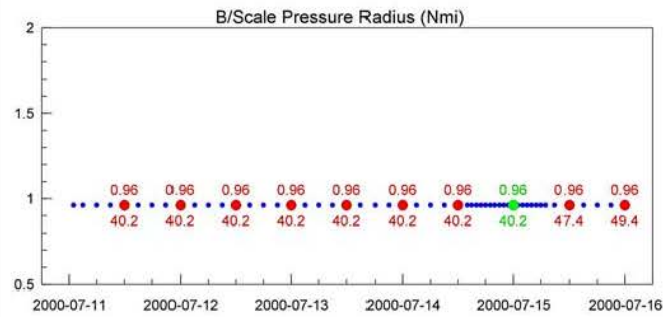
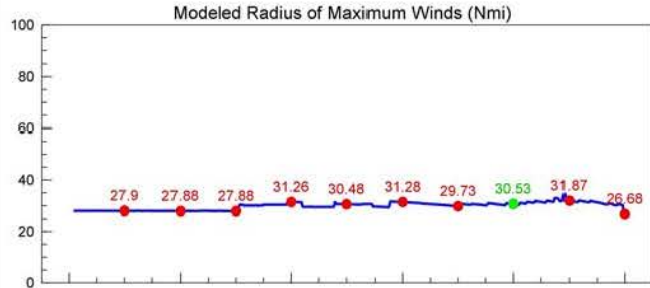
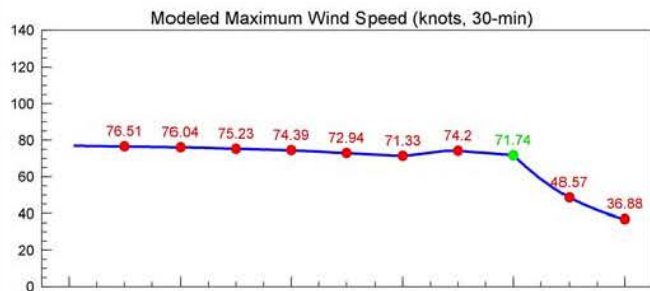
RAMPP NY/NJ JPM-OS1 JPM-OS1_NJB_JPM-OS1_NJb_0004_006



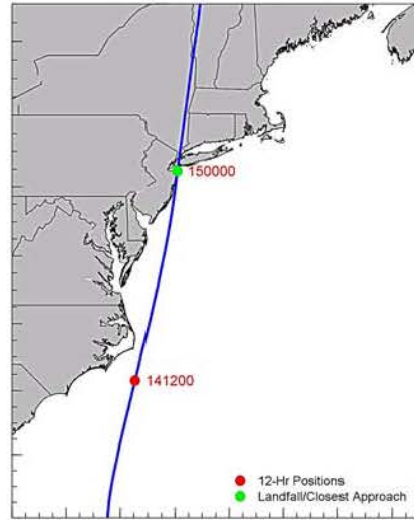
oceanweather inc. Plotted on 08/29/28 2011-04-22 from file T:\RAMPP\JPM-OS1\PortTSUM.draw

RAMPP NY/NJ JPM-OS1 Landfall Conditions for JPM-OS1_NJB_JPM-OS1_NJb_0004_007



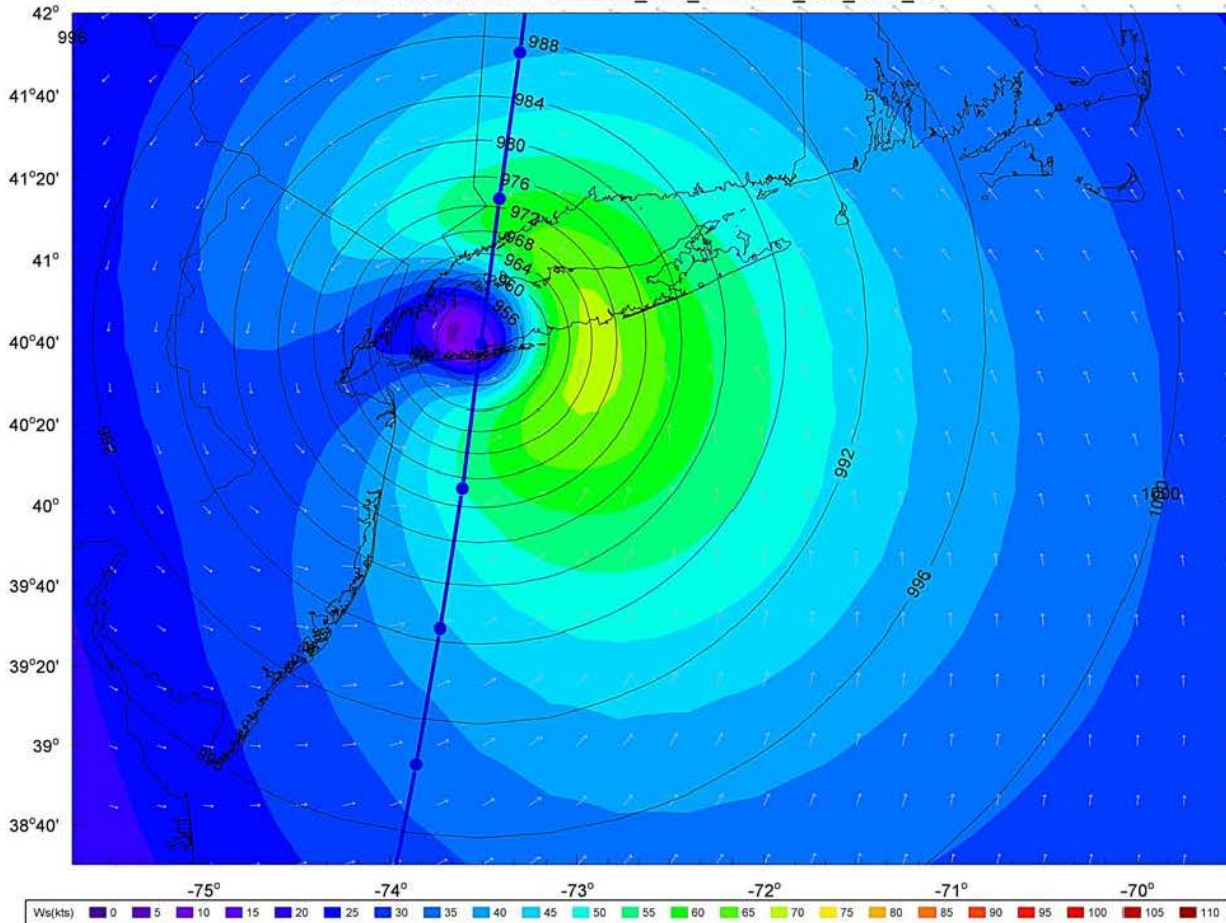


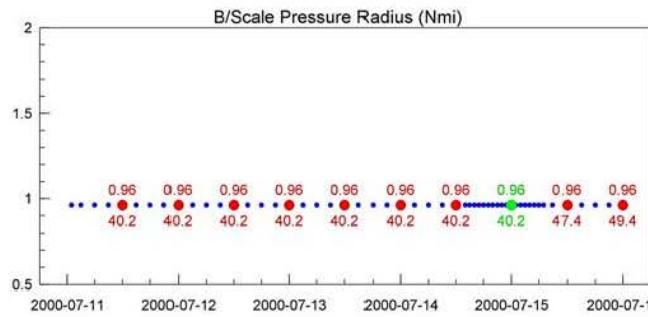
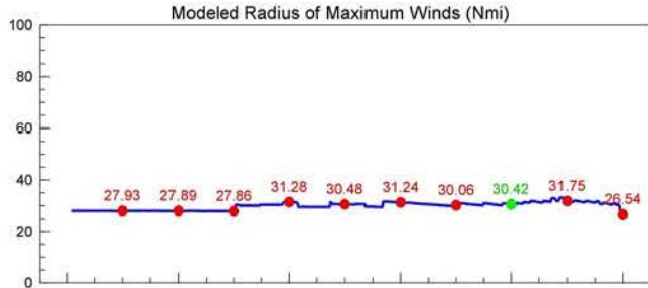
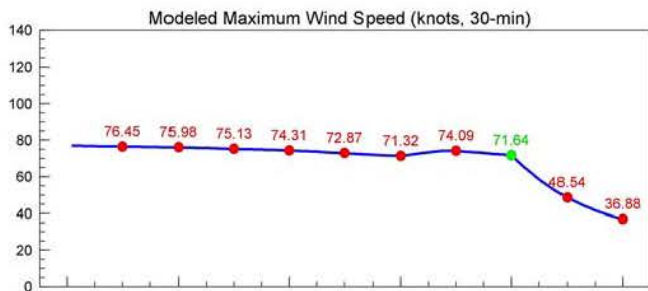
RAMPP NY/NJ JPM-OS1 JPM-OS1_NJB_JPM-OS1_NJb_0004_007



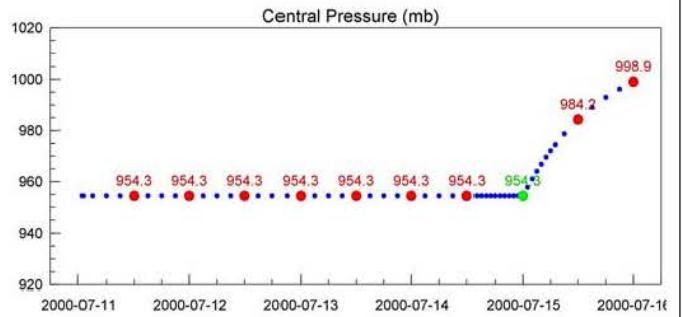
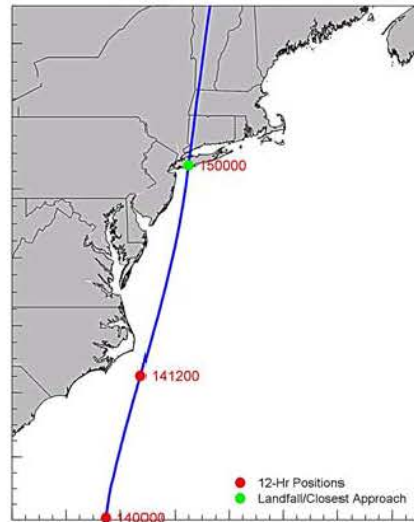
oceanweather inc. Plotted on 08/29/09 2011-04-22 from file T:\RAMPP\JPM-OS1\PortTSUM.draw

RAMPP NY/NJ JPM-OS1 Landfall Conditions for JPM-OS1_NJB_JPM-OS1_NJb_0004_008



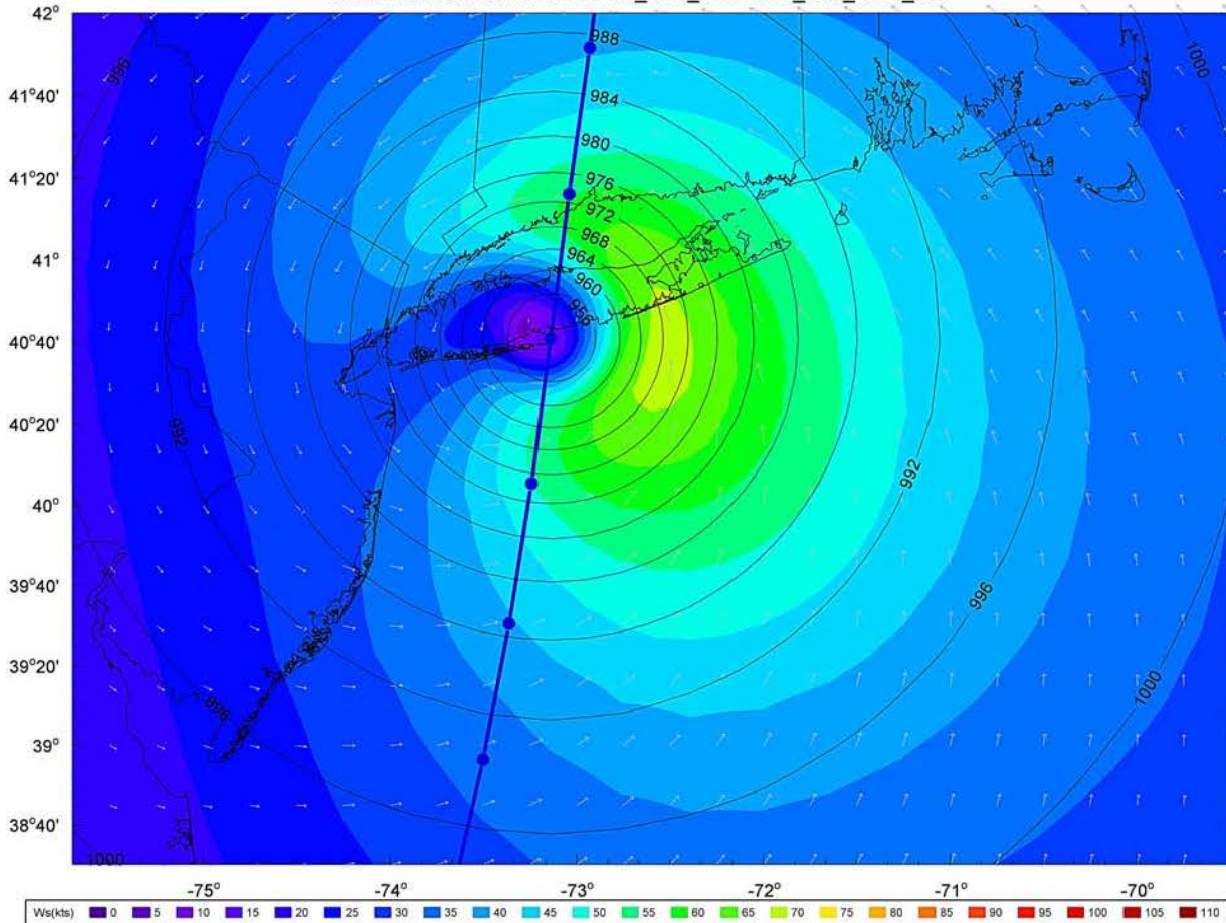


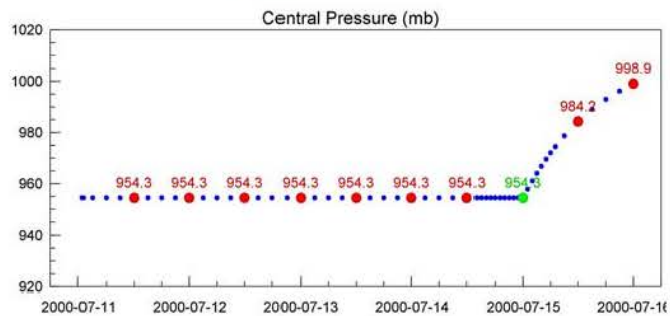
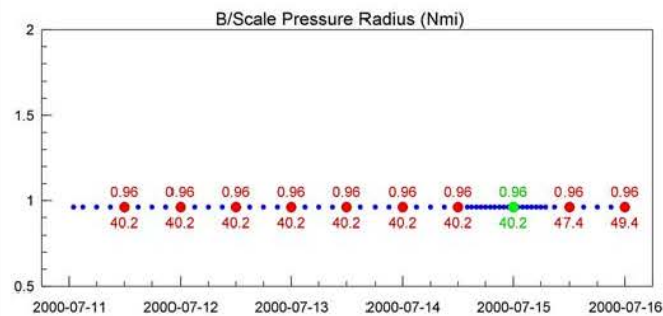
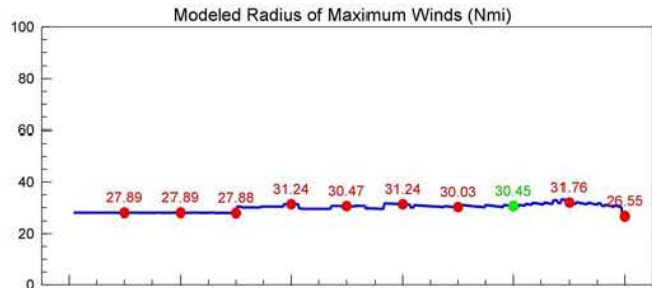
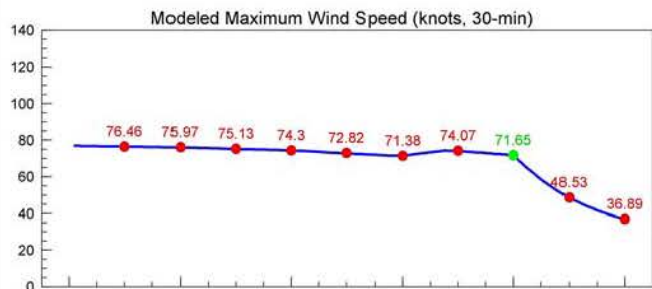
RAMPP NY/NJ JPM-OS1 JPM-OS1_NJB_JPM-OS1_NJb_0004_008



oceanweather inc. Plotted on 08/29/01 2011-04-22 from file T:\RAMPP\JPM-OS1\PortTSUM.draw

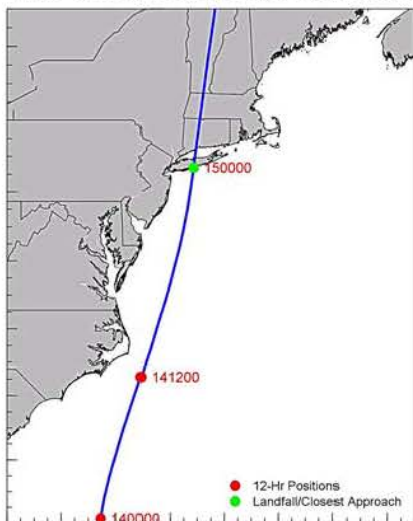
RAMPP NY/NJ JPM-OS1 Landfall Conditions for JPM-OS1_NJB_JPM-OS1_NJb_0004_009





RAMPP NY/NJ JPM-OS1

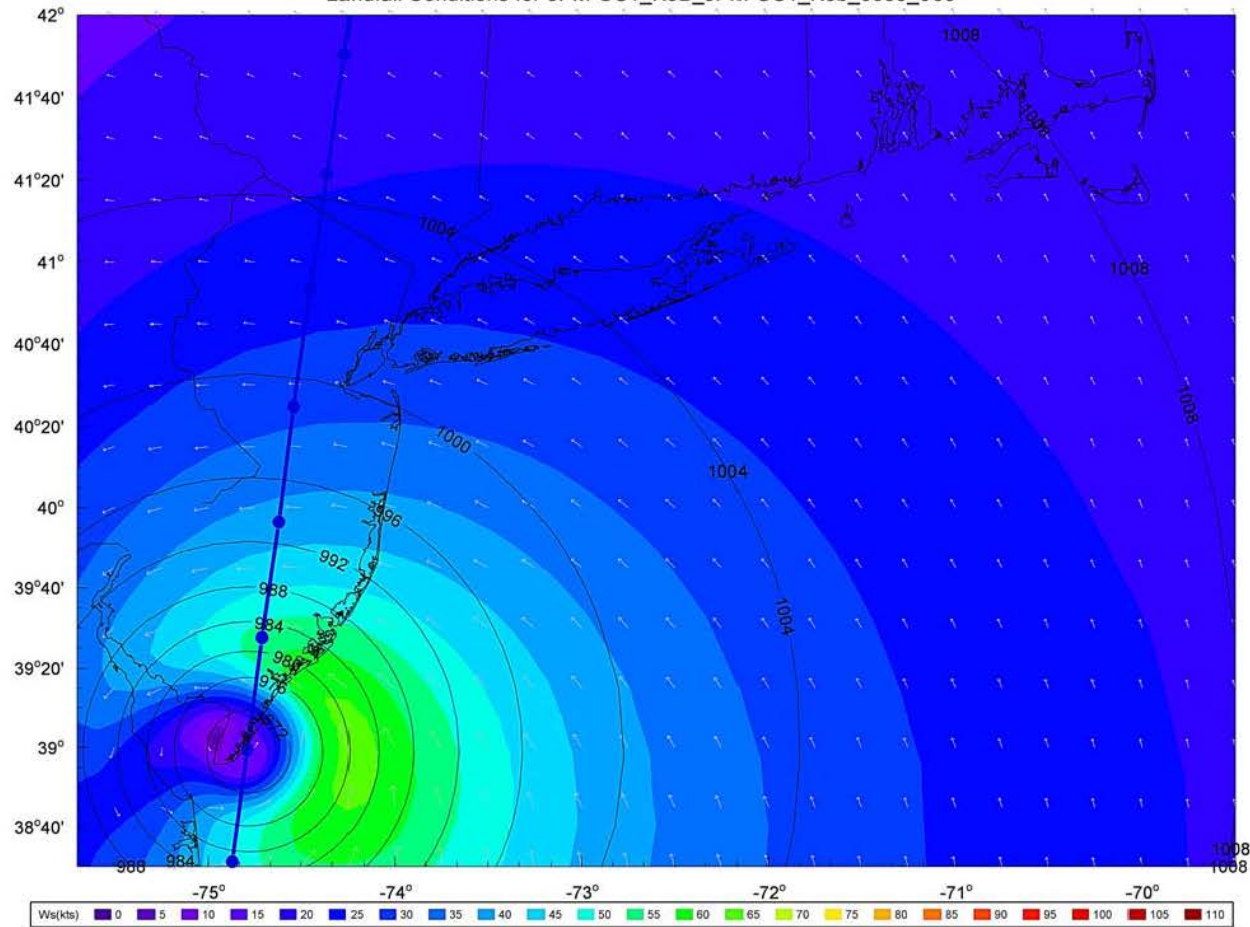
JPM-OS1_NJB_JPM-OS1_NJb_0004_009

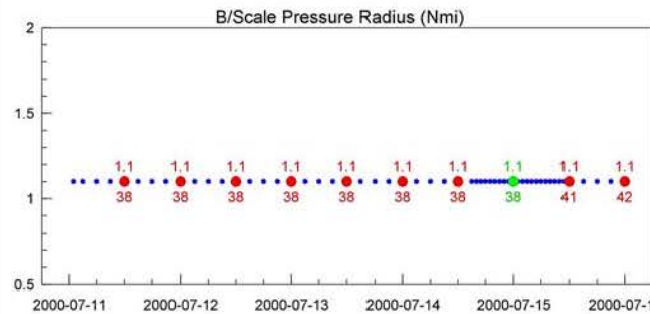
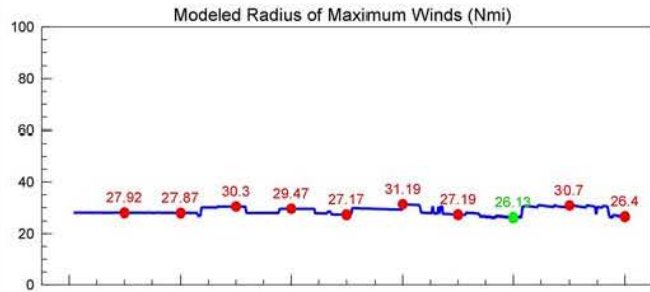
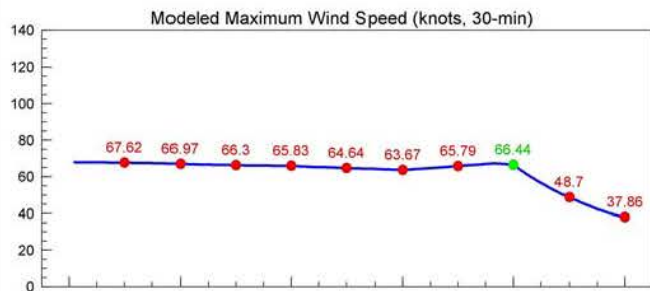


oceanweather inc. Plotted on 08/30/03 2011-04-22 from file T:\RAMPP\JPM-OS1\PortTSUM.dwg

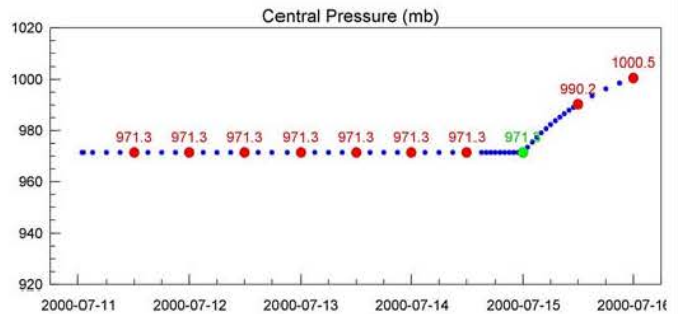
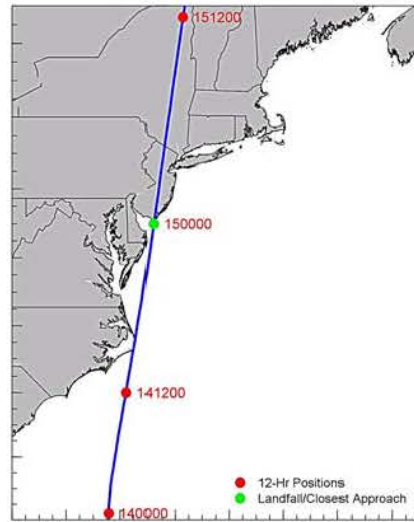
RAMPP NY/NJ JPM-OS1

Landfall Conditions for JPM-OS1_NJB_JPM-OS1_NJb_0005_005



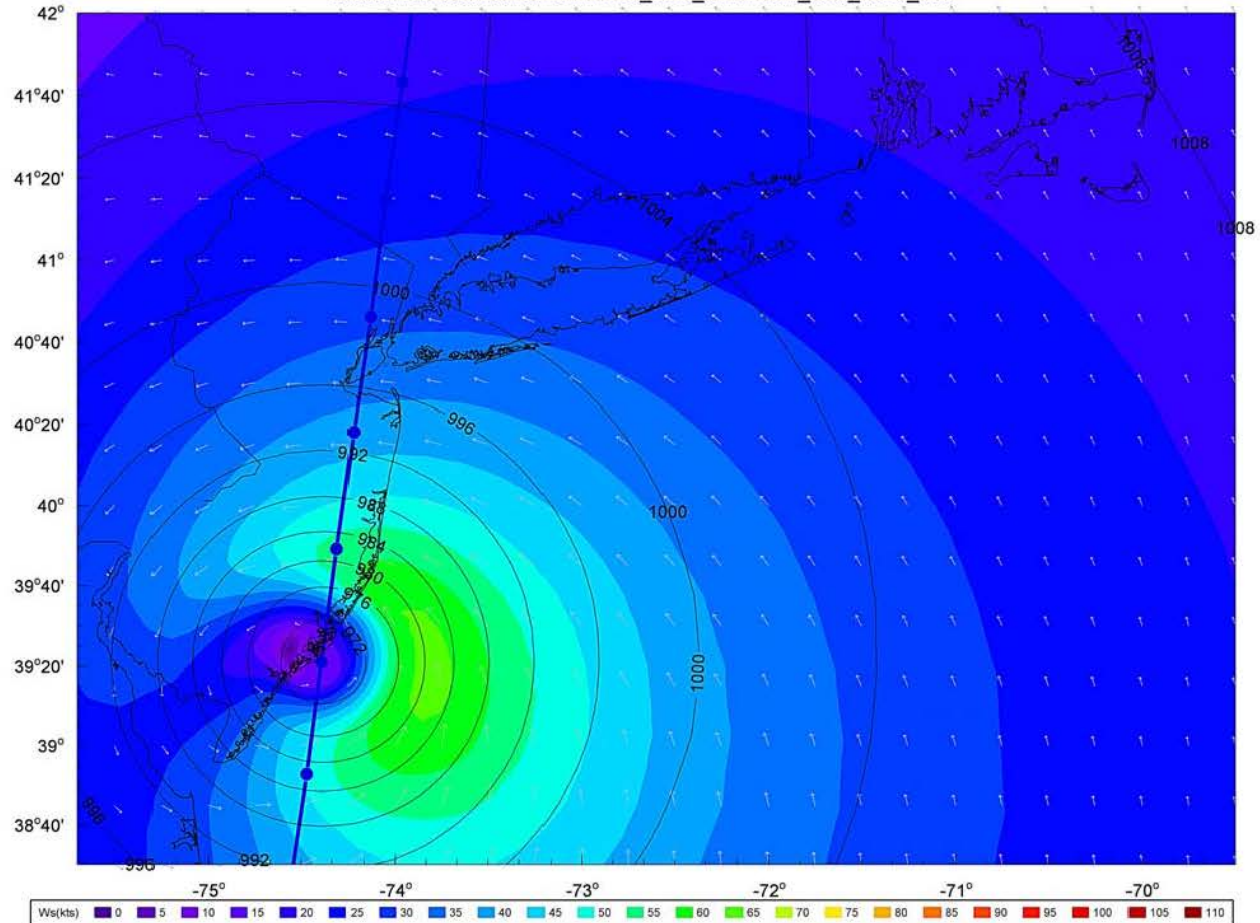


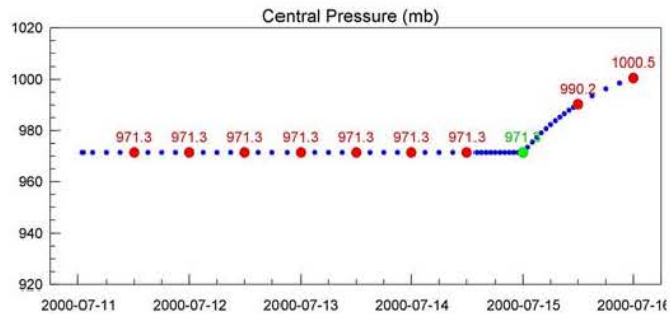
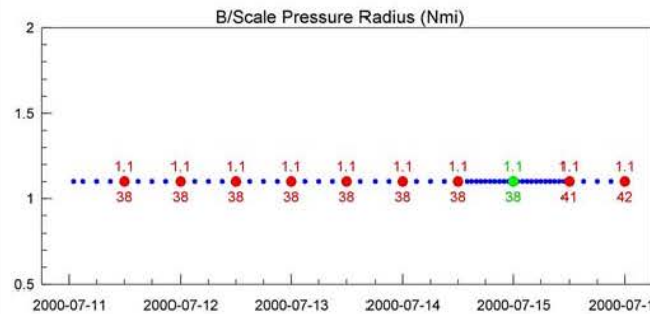
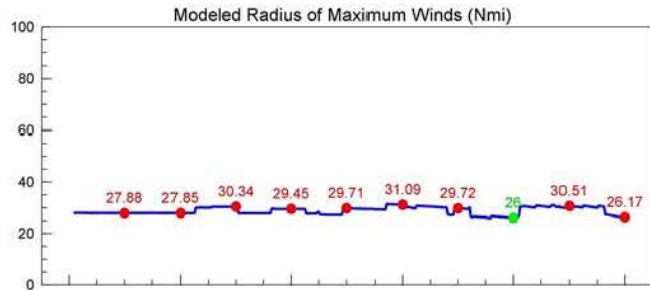
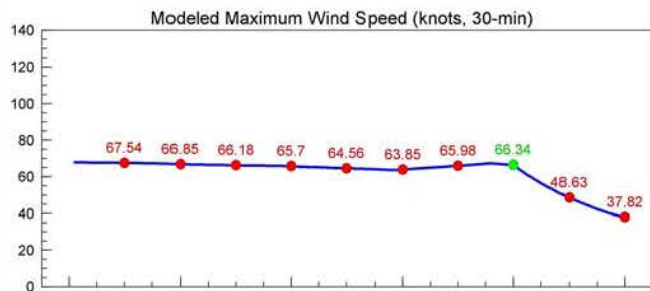
RAMPP NY/NJ JPM-OS1 JPM-OS1_NJB_JPM-OS1_NJb_0005_005



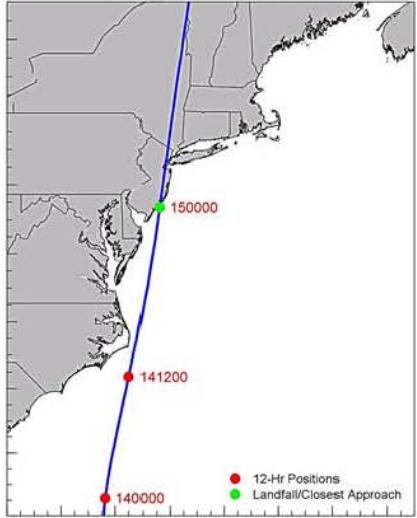
oceanweather inc.
Plotted on 08/30/14 2011-04-22 from file T:\RAMPP\JPM-OS1\PortTSUM.draw

RAMPP NY/NJ JPM-OS1 Landfall Conditions for JPM-OS1_NJB_JPM-OS1_NJb_0005_006



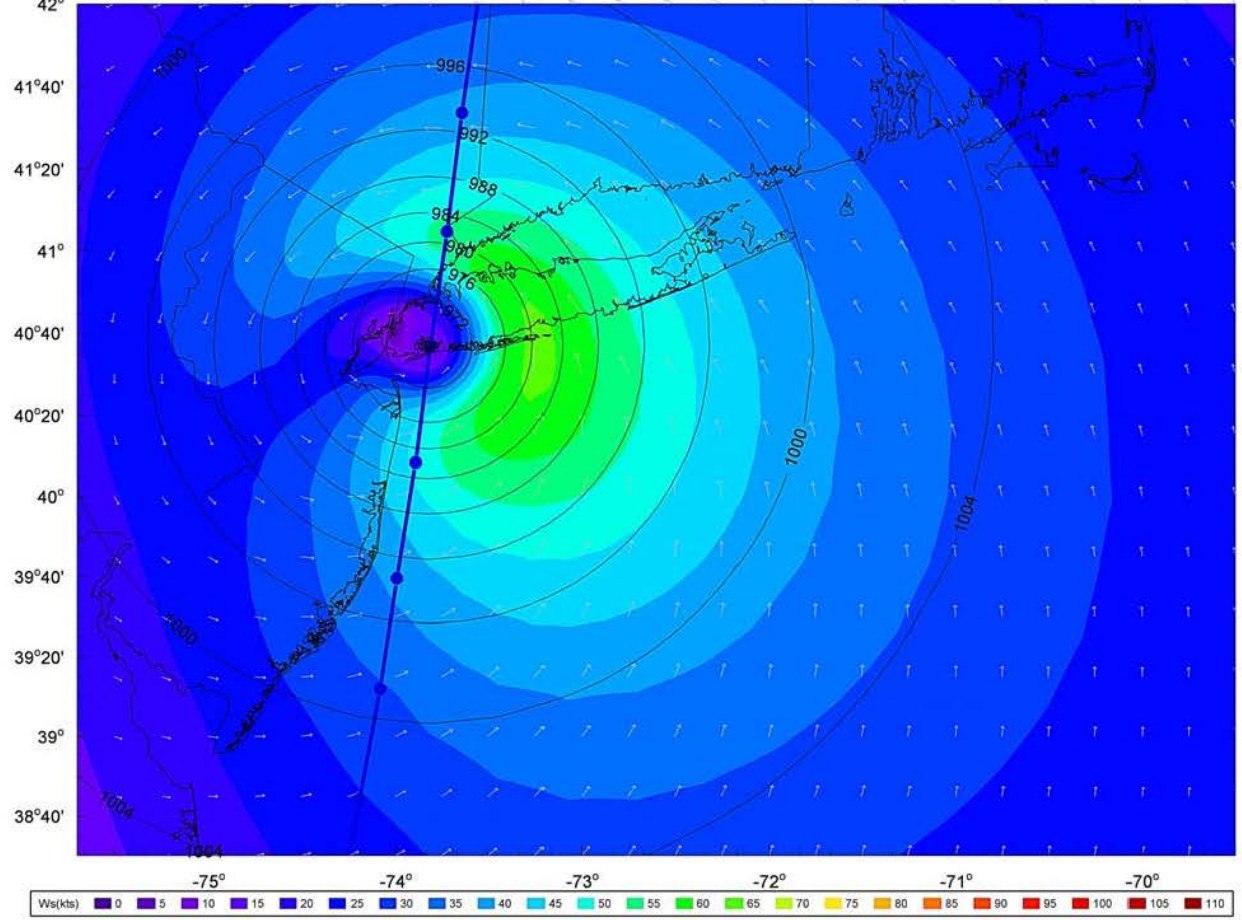


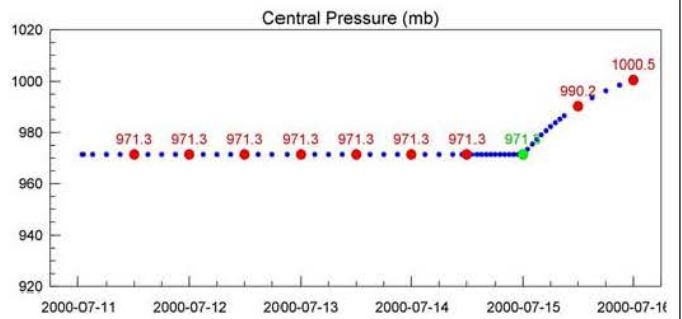
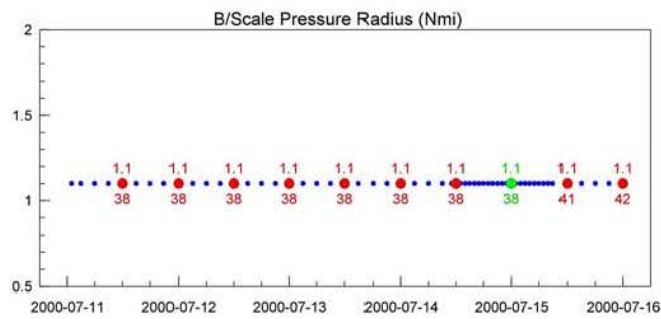
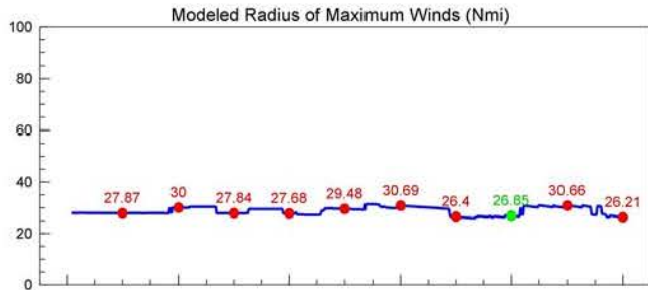
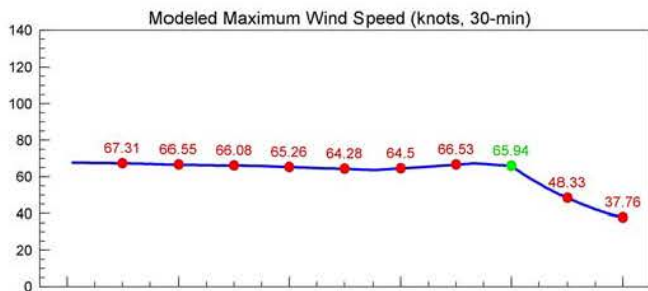
RAMPP NY/NJ JPM-OS1 JPM-OS1_NJB_JPM-OS1_NJb_0005_006



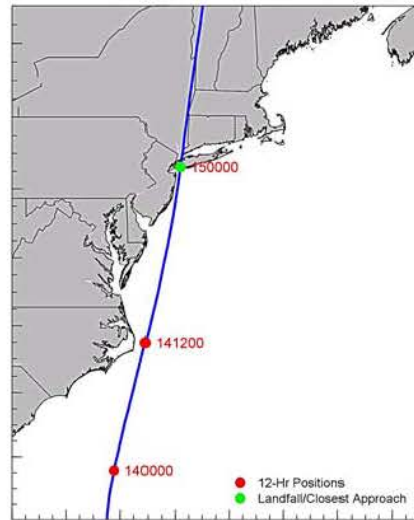
oceanweather inc.
Marine Forecasting Solutions Research at the ocean interface
 Plotted on 08/30/25 2011-04-22 from file T:\RAMPP\JPM-OS1\PortTSUM.draw

RAMPP NY/NJ JPM-OS1 Landfall Conditions for JPM-OS1_NJB_JPM-OS1_NJb_0005_007



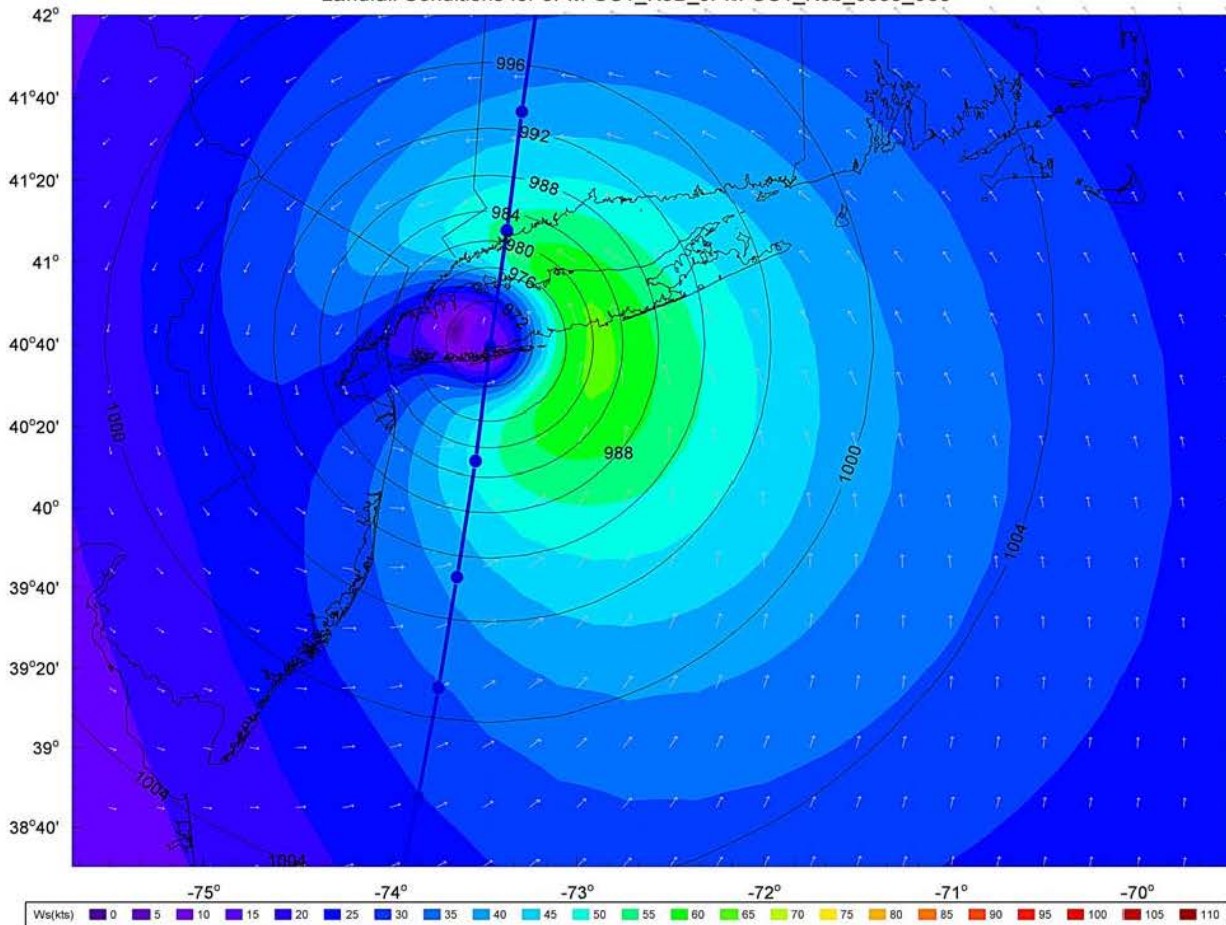


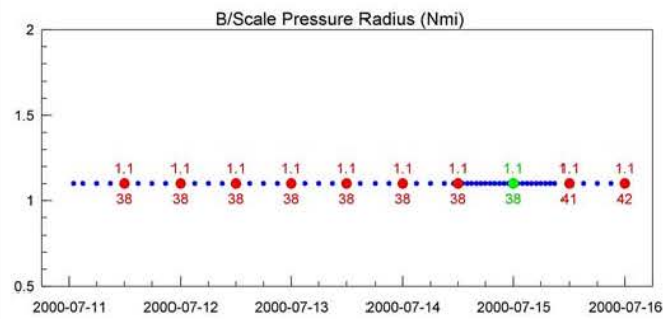
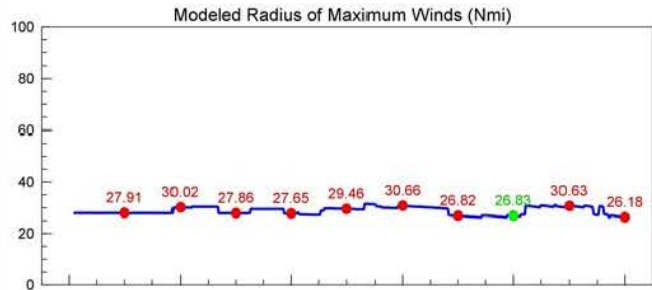
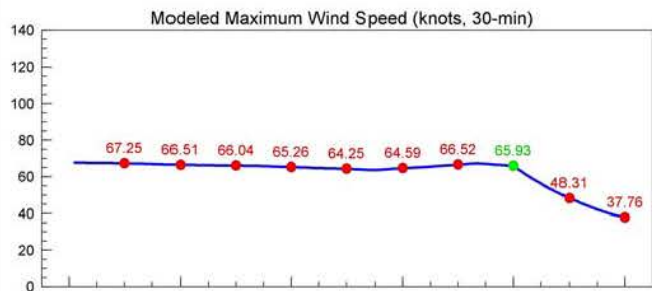
RAMPP NY/NJ JPM-OS1 JPM-OS1_NJB_JPM-OS1_NJb_0005_007



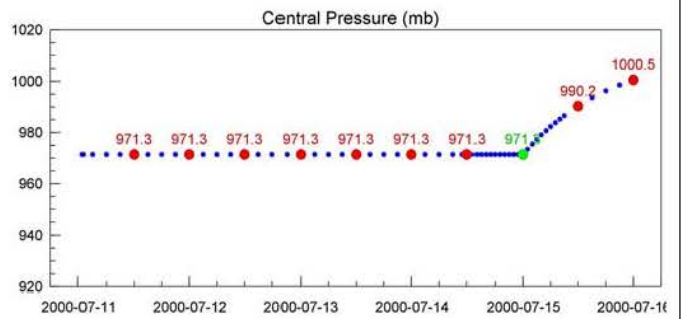
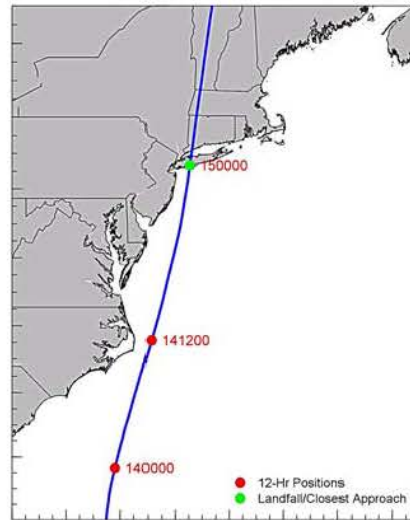
oceanweather inc. Plotted on 08/30/37 2011-04-22 from file T:\RAMPP\JPM-OS1\PortTSUM.draw

RAMPP NY/NJ JPM-OS1 Landfall Conditions for JPM-OS1_NJB_JPM-OS1_NJb_0005_008



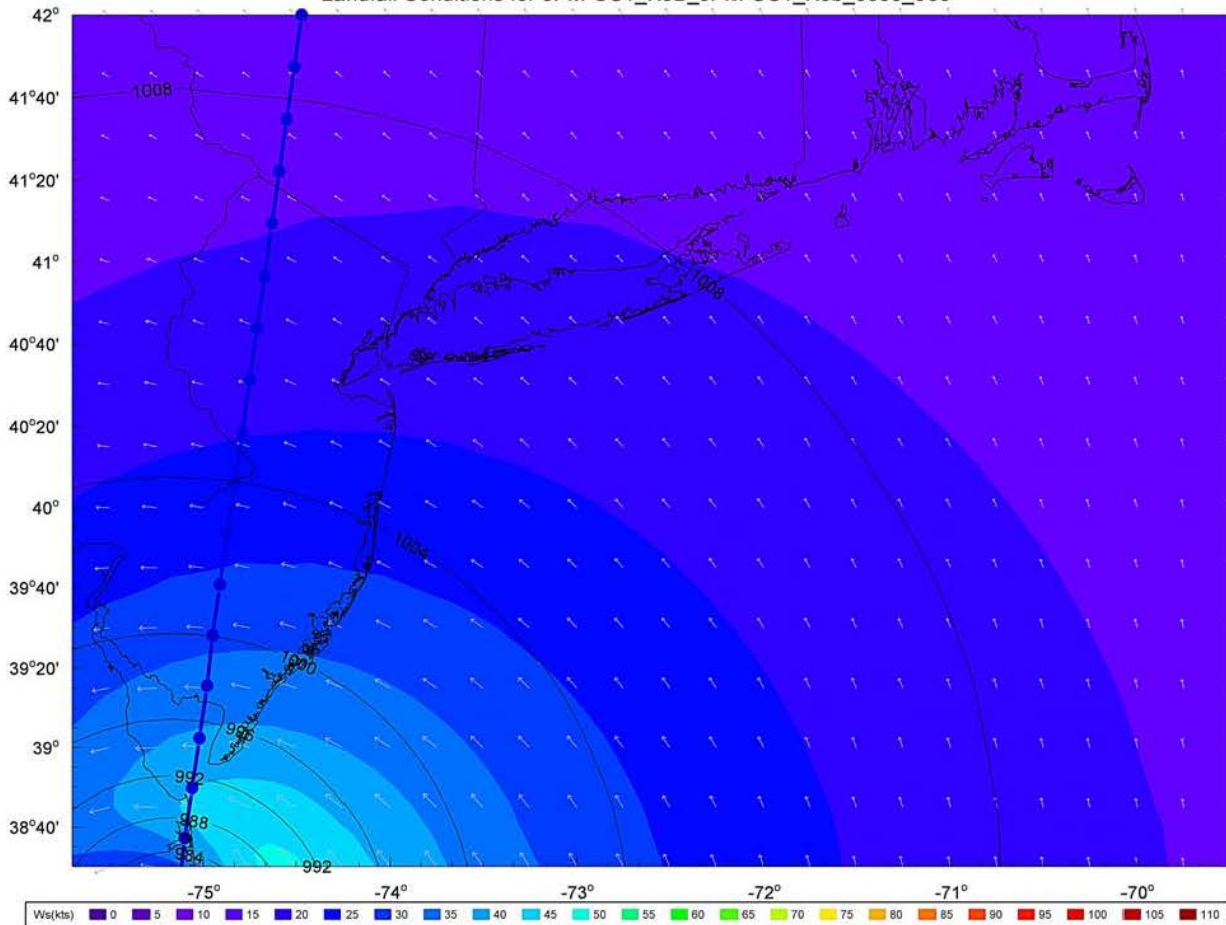


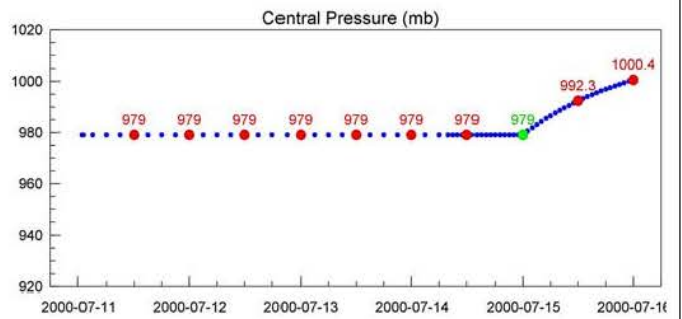
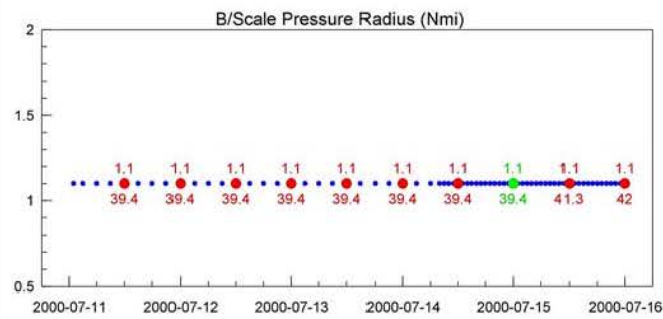
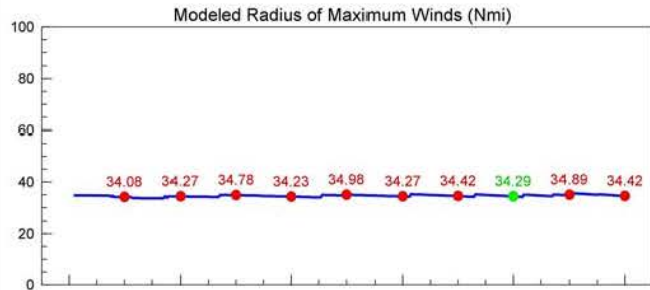
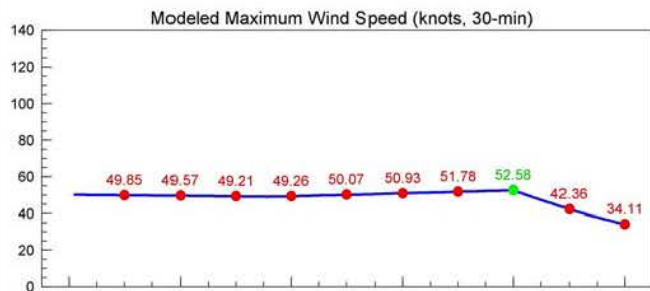
RAMPP NY/NJ JPM-OS1 JPM-OS1_NJB_JPM-OS1_NJb_0005_008



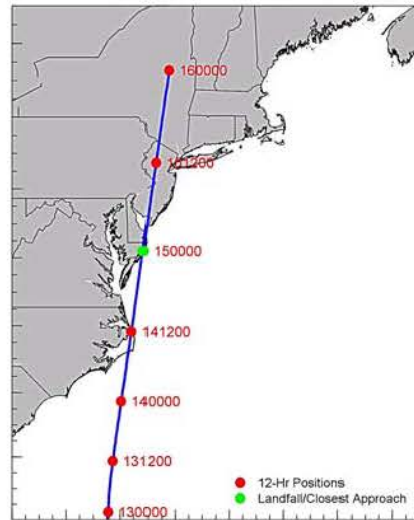
oceanweather inc.
Marine Forecasting/Analysis Research of the ocean surface
 Plotted on 08/30/09 2011-04-22 from file T:\RAMPP\JPM-OS1\PortTSUM.draw

RAMPP NY/NJ JPM-OS1 Landfall Conditions for JPM-OS1_NJB_JPM-OS1_NJb_0006_005



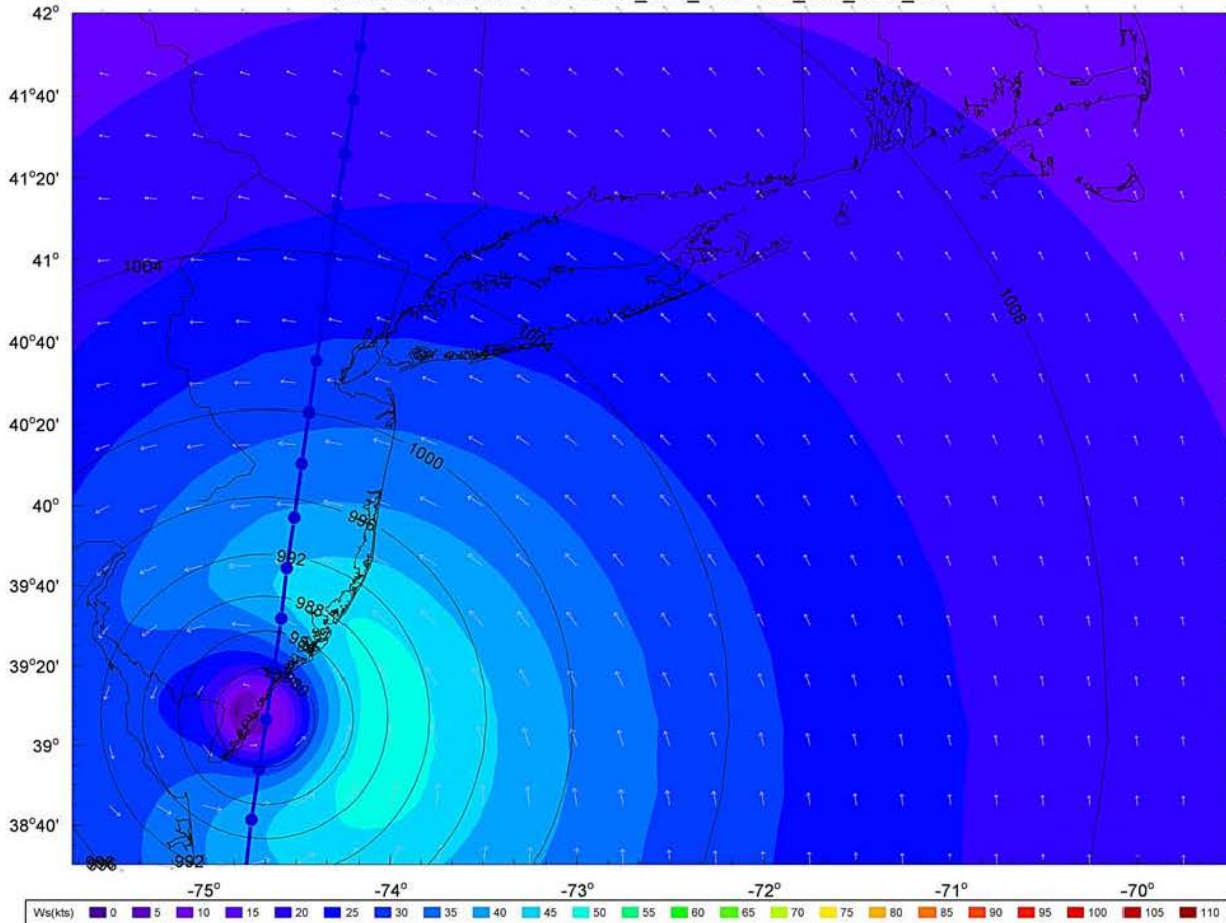


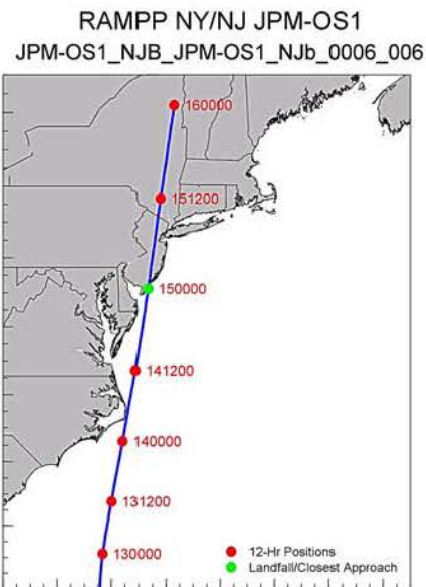
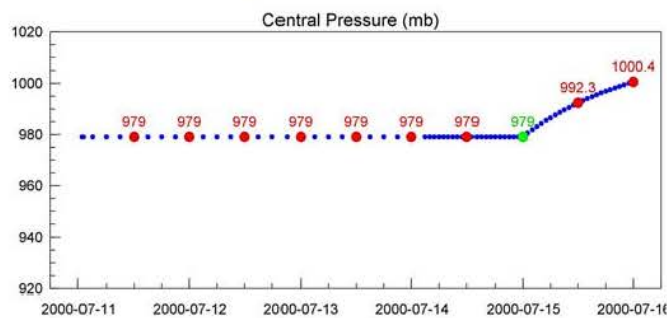
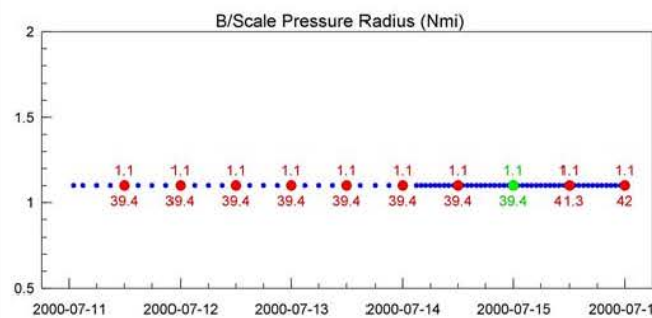
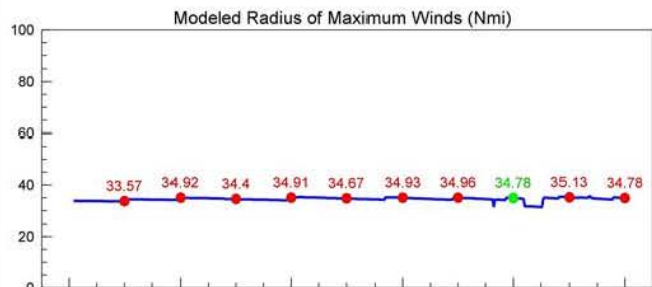
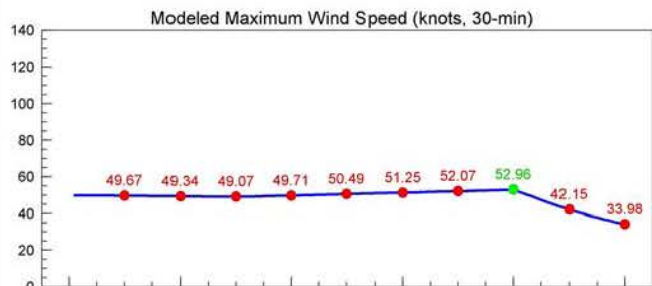
RAMPP NY/NJ JPM-OS1 JPM-OS1_NJB_JPM-OS1_NJb_0006_005



oceanweather inc. Plotted on 08/31/00 2011-04-22 from file T:\RAMPPUPM-OS1\PortTSUM.draw

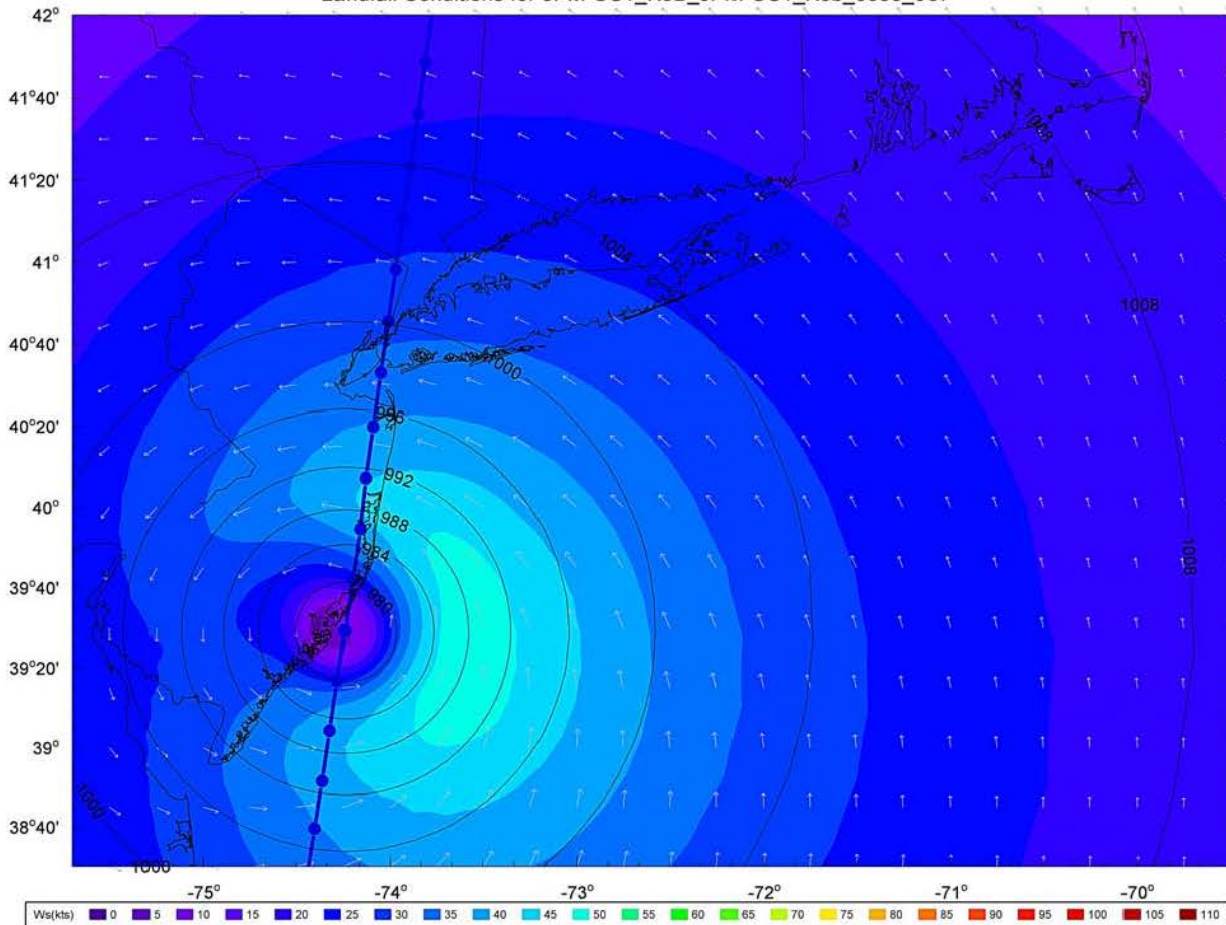
RAMPP NY/NJ JPM-OS1 Landfall Conditions for JPM-OS1_NJB_JPM-OS1_NJb_0006_006

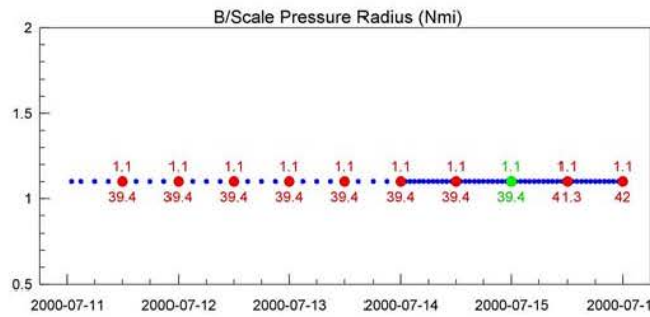
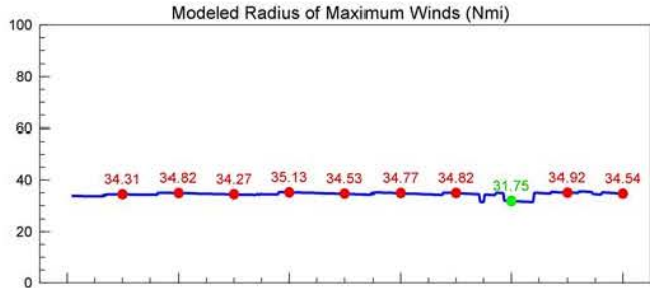
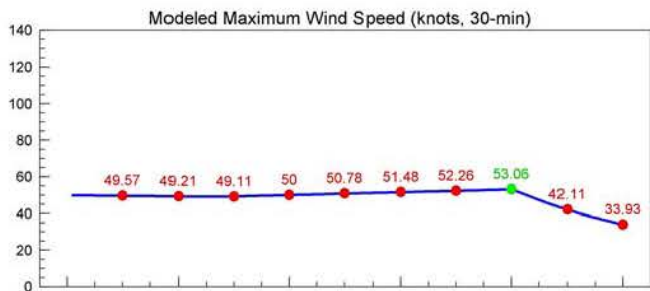




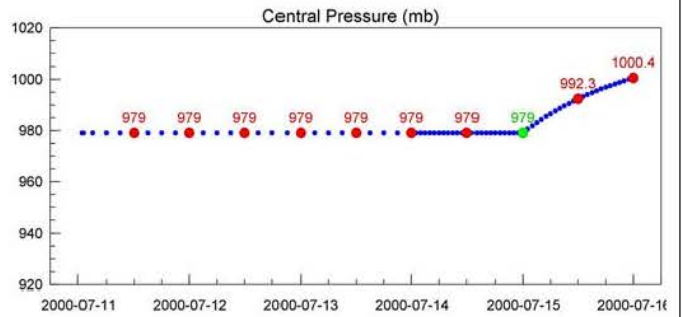
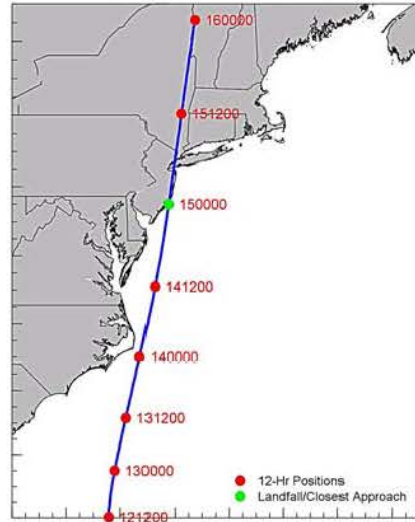
oceanweather inc. Plotted on 08:31:11 2011-04-22 from file T:\RAMPP\JPM-OS1\PortTSUM.draw

RAMPP NY/NJ JPM-OS1 Landfall Conditions for JPM-OS1_NJB_JPM-OS1_NJb_0006_007



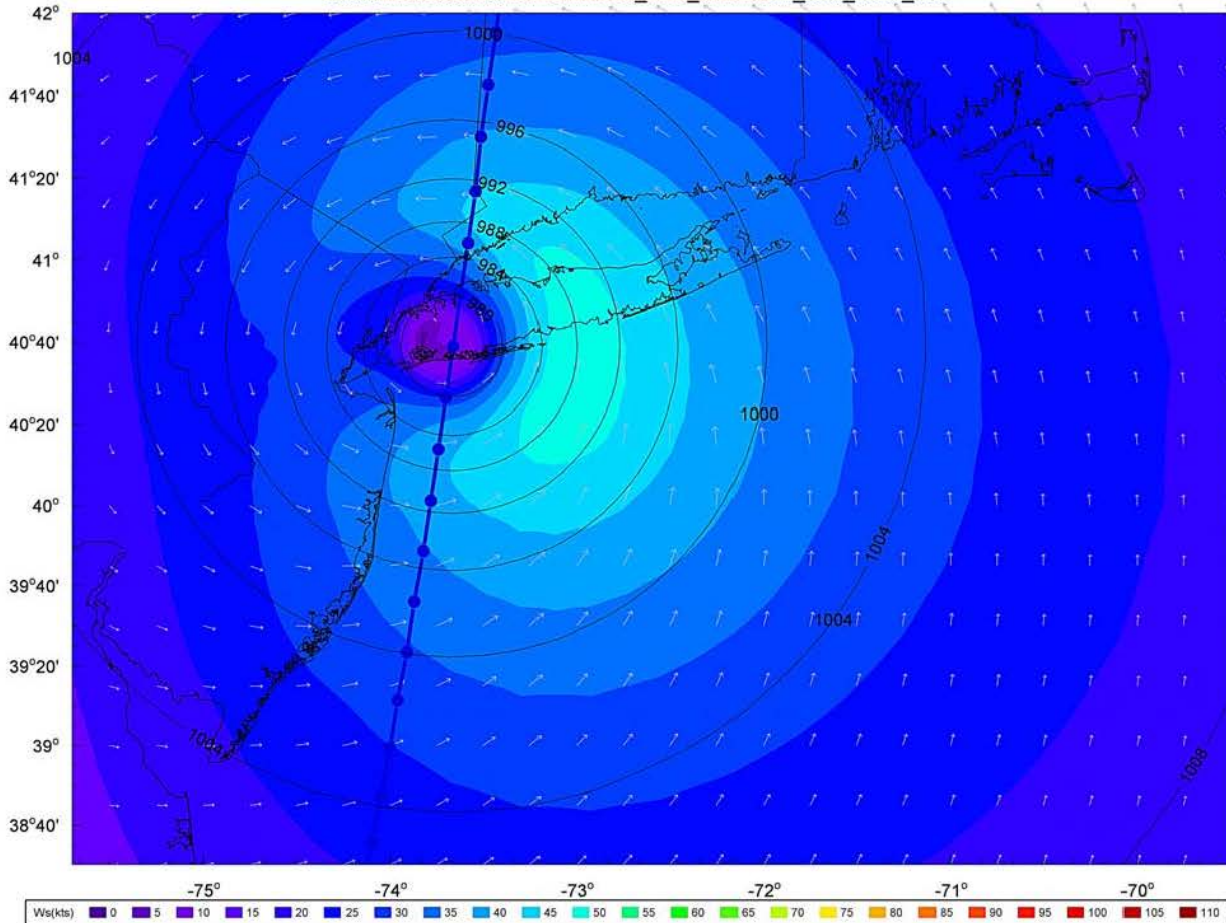


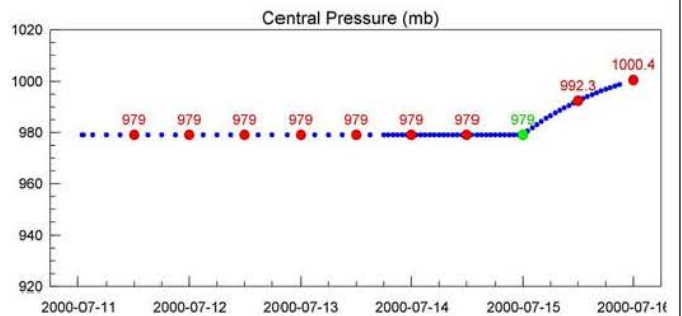
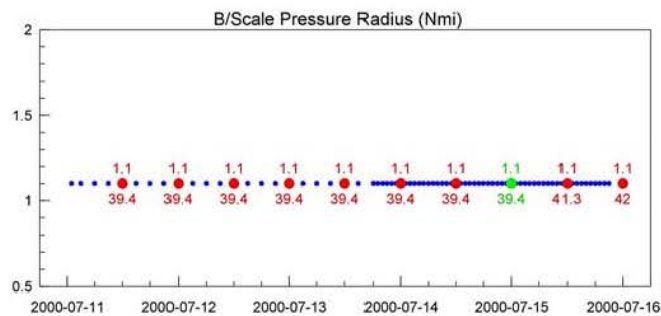
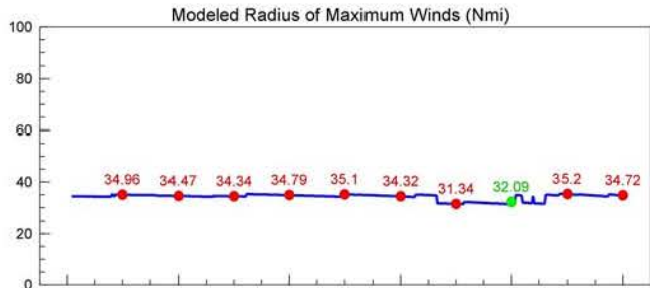
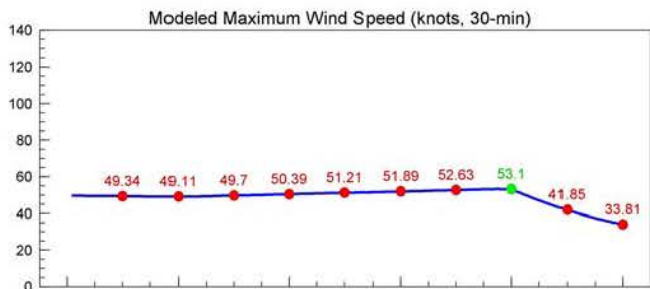
RAMPP NY/NJ JPM-OS1 JPM-OS1_NJB_JPM-OS1_NJb_0006_007



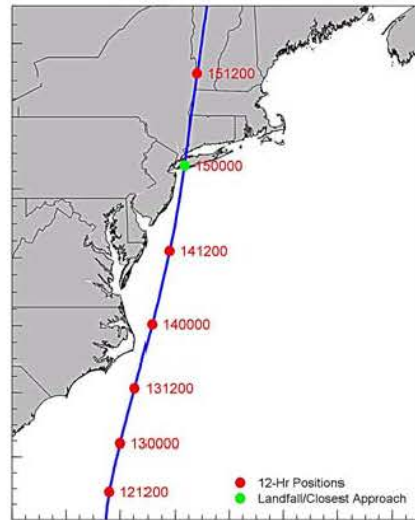
oceanweather inc. Plotted on 08/31/23 2011-04-22 from file T:\RAMPP\JPM-OS1\PortTSUM.draw

RAMPP NY/NJ JPM-OS1 Landfall Conditions for JPM-OS1_NJB_JPM-OS1_NJb_0006_008





RAMPP NY/NJ JPM-OS1 JPM-OS1_NJB_JPM-OS1_NJb_0006_008



oceanweather inc. Plotted on 08/31/34 2011-04-22 from file T:\RAMPP\JPM-OS1\PortTSUM.draw

RAMPP NY/NJ JPM-OS1 Landfall Conditions for JPM-OS1_NJB_JPM-OS1_NJb_0006_009

