

# Discovery Report Appendix L

## Stakeholder Survey Responses

### North Country Watersheds

### HUCs 04150301-04150308

*Report Number 01*  
*March 2020*



# FEMA

**Federal Emergency Management Agency**  
**Department of Homeland Security**  
26 Federal Plaza  
New York, NY

## 1. Your Contact Information

Date:	County Name (if applicable):
Community Name/Organization: <i>Bellmont</i>	
Your Name: <i>Jim Dumont</i>	
Your Title/Role: <i>Code Enforcement Officer</i>	
Your Address: <i>PO Box 116 Burke NY</i>	
Daytime Phone: <i>518-483-6130</i>	e-mail:
Contact Preference: <input type="checkbox"/> e-mail <input checked="" type="checkbox"/> Phone <input type="checkbox"/> Standard Mail	

## 2. Flood Mapping Needs / Historical Flood Problems

Question	Your Response (include details here as necessary)
<p>Describe any inaccuracies related to the Special Flood Hazard Areas shown on your community's Flood Insurance Rate Map (FIRM):</p> <p>Include the names of streams / reaches that need to be studied or restudied (<i>including starting and ending locations</i>), and the type of location (<i>e.g., rural, urban, suburban, commercial development area, residential area, development pressures</i>).</p> <p>Please also rank how you would prioritize any updates needed.</p>	<p><i>Says maps are "right on"</i></p>
<p>Describe your community's experience with past flood disasters and flood disaster recovery:</p> <p>When have areas within your community flooded?</p> <p>What streams / areas were affected?</p>	<p><i>None noted</i></p>



Question	Your Response (include details here as necessary)
Describe any areas in your community with repeated flooding problems. Please provide the stream or lake / pond name(s) and location where the flooding occurred.	N/A
Are there verifiable flood high-water marks located within your community? <input checked="" type="checkbox"/> Yes <input type="checkbox"/> No  <i>If yes, please provide details for location and a Point of Contact for additional information.</i>	Chateaugay Lake Indian Lake

### 3. Community Planning and Ongoing Projects

Question	Your Response (include details here as necessary)
Are there any recent ongoing or proposed projects, such as DOT, USACE, NRCS or privately funded projects (including bridge and culvert replacements) since the last FIRM revision for your community? <input checked="" type="checkbox"/> Yes <input type="checkbox"/> No  <i>If yes, what is the type of project? Where is it located? Who is the Point of Contact for additional information?</i>	① Co. Rt 27 going to Owls Head three new culverts ② Replacement for Dam (Indian View) ongoing supposed to be done by the end of next month ③ Chateaugay Dam replacement approx ~10 yrs. ago
Are there areas where there has been recent residential, commercial, or industrial development or that is likely to have future development pressures? <input type="checkbox"/> Yes <input checked="" type="checkbox"/> No  <i>If yes, please describe, including the nature and location of the development, the total project size in acres and, if appropriate, the number and size of lots.</i>	



FEMA



Department of  
Environmental  
Conservation

Question	Your Response (include details here as necessary)
<p>Are there any piped or naturally occurring underground streams within your community?</p> <p><input checked="" type="checkbox"/> Yes <input type="checkbox"/> No</p> <p><i>If yes, please describe the location(s) in detail.</i></p>	<p>Owls Head piped under road Co Rt. 25 (civert)</p>
<p>Does your community have an Open Space Conservation Plan?</p> <p><input type="checkbox"/> Yes <input checked="" type="checkbox"/> No</p> <p><i>If yes, please provide details (title and date of plan and a Point of Contact for additional information).</i></p>	
<p>Does your community have or participate in a Watershed Management Plan?</p> <p><input type="checkbox"/> Yes <input checked="" type="checkbox"/> No</p> <p><i>If yes, please provide details (title and date of plan and a Point of Contact for additional information).</i></p>	

#### 4. Mitigation Activities

Question	Your Response (included details here as necessary)
<p>Provide the following information about your community's Hazard Mitigation Plan (if applicable).</p> <ul style="list-style-type: none"> <li>• Date of plan</li> <li>• Has your community adopted the plan?</li> <li>• Who is your community's Point of Contact regarding the plan? (Please provide contact information as well.)</li> </ul>	<p>N/A</p>

Question	Your Response (included details here as necessary)
<p>Describe any prior flood mitigation activities (e.g. buyout of properties in the floodplain, stream restoration activities, structural flood control projects, preserving open space in the floodplain) that have occurred in your community and the Point of Contact for each activity.</p> <p>Are these activities referenced in your community's Hazard Mitigation Plan?</p>	N/A
<p>What types of training or other assistance could FEMA or NYSDEC provide that would aid in your ability to implement mitigation activities and communicate flood risk to your citizens?</p> <p> <input checked="" type="checkbox"/> Floodplain Management Administration  <input checked="" type="checkbox"/> Building Code Requirements  <input checked="" type="checkbox"/> Hazard Mitigation &amp; Grant Programs  <input checked="" type="checkbox"/> Effective Public Outreach  <input type="checkbox"/> Other (Please provide details at right)         </p>	

### 5. National Flood Insurance Program / Floodplain Management Information

Question	Your Response (included details here as necessary)
Describe any areas in your community where Letters of Map Amendment are concentrated.	Indian Lake & Mountain View Lake & Chateaugay Lake
<p>Does your community know about the Community Rating System (CRS) that can provide flood insurance discounts in communities that take extra steps to reduce flood risk?</p> <p> <input checked="" type="checkbox"/> Yes <input type="checkbox"/> No         </p>	
<p>Would you like additional information about the CRS?</p> <p> <input checked="" type="checkbox"/> Yes <input type="checkbox"/> No         </p>	Send info



FEMA



Department of  
Environmental  
Conservation

Question	Your Response (included details here as necessary)
If your community does participate in CRS please describe your community's CRS activities.	
Does your community have an active floodplain development permit process? <input type="checkbox"/> Yes <input checked="" type="checkbox"/> No	
Who in your community is responsible for issuing permits in flood hazard areas?	Jim Dwyer

***For the following questions (6-8) related to data, please provide a brief description and the source, date, and format of each available data set. It is especially important for us to know of data that your community / organization may have that we do not have access to and which of these data you have in GIS (geospatial) format.***

## 6. Base Map Data

Data Type	Availability / Format	Your response(s)
<u>Political boundaries:</u>	<input checked="" type="checkbox"/> Not Available <input type="checkbox"/> Paper/Hard Copy <input type="checkbox"/> GIS Format (e.g. shapefile) <input type="checkbox"/> Other Digital Format	
<u>Transportation features:</u>	<input checked="" type="checkbox"/> Not Available <input type="checkbox"/> Paper/Hard Copy <input type="checkbox"/> GIS Format (e.g. shapefile) <input type="checkbox"/> Other Digital Format	
<u>Parcel and zoning data:</u>	<input checked="" type="checkbox"/> Not Available <input type="checkbox"/> Paper/Hard Copy <input type="checkbox"/> GIS Format (e.g. shapefile) <input type="checkbox"/> Other Digital Format	



FEMA



Department of  
Environmental  
Conservation

Data Type	Availability / Format	Your response(s)
<u>Building footprints:</u>	<input type="checkbox"/> Not Available <input checked="" type="checkbox"/> Paper/Hard Copy <input type="checkbox"/> GIS Format (e.g. shapefile) <input type="checkbox"/> Other Digital Format	Jim

## 7. Engineering Data

Data Type	Availability / Format	Your response(s)
<u>Location of flood control structures (berms, floodwalls, levees):</u>  N/A	<input type="checkbox"/> Not Available <input type="checkbox"/> Paper/Hard Copy <input type="checkbox"/> GIS Format (e.g. shapefile) <input type="checkbox"/> Other Digital Format	
<u>Location of dams:</u>	<input type="checkbox"/> Not Available <input checked="" type="checkbox"/> Paper/Hard Copy <input type="checkbox"/> GIS Format (e.g. shapefile) <input type="checkbox"/> Other Digital Format	Jim Amant
<u>Local survey data (e.g. from subdivision, stream modification projects):</u>	<input type="checkbox"/> Not Available <input type="checkbox"/> Paper/Hard Copy <input type="checkbox"/> GIS Format (e.g. shapefile) <input type="checkbox"/> Other Digital Format	Bruce Russel Supervisor
<u>Local flood gage data or rain gage data:</u>  For dams	<input type="checkbox"/> Not Available <input type="checkbox"/> Paper/Hard Copy <input type="checkbox"/> GIS Format (e.g. shapefile) <input checked="" type="checkbox"/> Other Digital Format	Bruce Russel



**FEMA****Department of  
Environmental  
Conservation**

Data Type	Availability / Format	Your response(s)
<u>Relevant flood hazard studies that include hydrology, hydraulics, and / or mapping (may include DOT, USACE, NRCS or privately funded projects, including bridge and culvert replacements):</u>  <i>Unknown</i>	<input type="checkbox"/> Not Available <input type="checkbox"/> Paper/Hard Copy <input type="checkbox"/> GIS Format (e.g. shapefile) <input type="checkbox"/> Other Digital Format	

**8. Risk Assessment Data**

Data Type	Availability / Format	Your response(s)
<u>Essential / Critical Facilities:</u> (e.g. hospitals, fire stations, community offices)	<input type="checkbox"/> Not Available <input checked="" type="checkbox"/> Paper/Hard Copy <input type="checkbox"/> GIS Format (e.g. shapefile) <input type="checkbox"/> Other Digital Format	<i>Jim</i>
<u>Hazard Mapping:</u> (e.g., Dam Break Inundation Maps, Chemical Depots, Confinement Facilities, Sink holes, etc.)	<input type="checkbox"/> Not Available <input checked="" type="checkbox"/> Paper/Hard Copy <input type="checkbox"/> GIS Format (e.g. shapefile) <input type="checkbox"/> Other Digital Format	<i>Bruce</i>
<u>Historical flood inundation areas:</u>  <i>No</i>	<input type="checkbox"/> Not Available <input type="checkbox"/> Paper/Hard Copy <input type="checkbox"/> GIS Format (e.g. shapefile) <input type="checkbox"/> Other Digital Format	

**9. Please provide contact information for your community's / organization's GIS data manager(s), if applicable.**

<b>County / Municipality / Organization:</b>	
Name:	Title:
Address:	
Daytime Phone:	e-mail:
<b>County / Municipality / Organization:</b>	
Name:	Title:
Address:	
Daytime Phone:	e-mail:

**10. Are there other community officials or groups that would be interested in learning about / participating in this project? If so, please provide names and contact information below.**

<b>County / Municipality / Organization:</b>	
Name:	<i>Bruce Russel, Supervisor</i>
Address: <i>PO Box 35, Braindsville</i>	
Daytime Phone:	e-mail:
<b>County / Municipality / Organization:</b>	
Name:	
Address:	
Daytime Phone:	e-mail:

**11. Do you have any other information that should be considered as part of the North Country Watersheds Discovery Process?**

Include supporting documents (e.g., map of primary mapping needs or areas with reoccurring problematic flooding), citations for reports, and any other information you would like considered.

--



FEMA



Department of  
Environmental  
Conservation

## 1. Your Contact Information

Date: 9/18	County Name (if applicable): St. Lawrence
Community Name/Organization: T. Brasher	
Your Name: Mark A. Peets	
Your Title/Role: Supervisor	
Your Address: PO Box 358 Brasher Falls, NY 13613	
Daytime Phone: 315-389-5950	e-mail: brasher_super@nymail.com
Contact Preference: <input type="checkbox"/> e-mail <input type="checkbox"/> Phone <input type="checkbox"/> Standard Mail	

## 2. Flood Mapping Needs / Historical Flood Problems

Question	Your Response (include details here as necessary)
<p>Describe any inaccuracies related to the Special Flood Hazard Areas shown on your community's Flood Insurance Rate Map (FIRM):</p> <p>Include the names of streams / reaches that need to be studied or restudied (including starting and ending locations), and the type of location (e.g., rural, urban, suburban, commercial development area, residential area, development pressures).</p> <p>Please also rank how you would prioritize any updates needed.</p>	<p>- Fairly accurate along St. Regis + Deer River.</p> <p>Digital maps would be helpful.</p>
<p>Describe your community's experience with past flood disasters and flood disaster recovery:</p> <p>When have areas within your community flooded?</p> <p>What streams / areas were affected?</p>	<p>Ice jams are a common problem. SR 11C bridge over St. Regis River has common ice jams.</p>





FEMA



Department of  
Environmental  
Conservation

Question	Your Response (include details here as necessary)
Describe any areas in your community with repeated flooding problems. Please provide the stream or lake / pond name(s) and location where the flooding occurred.	<ul style="list-style-type: none"> <li>- Daly Road (Earls Creek)</li> <li>- Squeak Brook (Munson Rd)</li> <li>- St. Regis River, (Ice jams)</li> <li>- St. Regis near Ridge Rd.</li> </ul>
Are there verifiable flood high-water marks located within your community? <input type="checkbox"/> Yes <input type="checkbox"/> No  <i>If yes, please provide details for location and a Point of Contact for additional information.</i>	

### 3. Community Planning and Ongoing Projects

Question	Your Response (include details here as necessary)
Are there any recent ongoing or proposed projects, such as DOT, USACE, NRCS or privately funded projects (including bridge and culvert replacements) since the last FIRM revision for your community? <input type="checkbox"/> Yes <input type="checkbox"/> No  <i>If yes, what is the type of project? Where is it located? Who is the Point of Contact for additional information?</i>	None
Are there areas where there has been recent residential, commercial, or industrial development or that is likely to have future development pressures? <input type="checkbox"/> Yes <input type="checkbox"/> No  <i>If yes, please describe, including the nature and location of the development, the total project size in acres and, if appropriate, the number and size of lots.</i>	- The Vice Road (SE Corner of map #10 and map 15) (5)



FEMA



Department of  
Environmental  
Conservation

Question	Your Response (include details here as necessary)
<p>Are there any piped or naturally occurring underground streams within your community?</p> <p><input type="checkbox"/> Yes <input type="checkbox"/> No</p> <p><i>If yes, please describe the location(s) in detail.</i></p>	<p>Buried culvert North of Smith Road (map 12). #1 on map.</p>
<p>Does your community have an Open Space Conservation Plan?</p> <p><input type="checkbox"/> Yes <input checked="" type="checkbox"/> No</p> <p><i>If yes, please provide details (title and date of plan and a Point of Contact for additional information).</i></p>	
<p>Does your community have or participate in a Watershed Management Plan?</p> <p><input type="checkbox"/> Yes <input checked="" type="checkbox"/> No</p> <p><i>If yes, please provide details (title and date of plan and a Point of Contact for additional information).</i></p>	

#### 4. Mitigation Activities

Question	Your Response (included details here as necessary)
<p>Provide the following information about your community's Hazard Mitigation Plan (if applicable).</p> <ul style="list-style-type: none"> <li>• Date of plan</li> <li>• Has your community adopted the plan?</li> <li>• Who is your community's Point of Contact regarding the plan? (Please provide contact information as well.)</li> </ul>	<p>County plan.</p>



FEMA



Department of  
Environmental  
Conservation

Question	Your Response (included details here as necessary)
<p>Describe any prior flood mitigation activities (e.g. buyout of properties in the floodplain, stream restoration activities, structural flood control projects, preserving open space in the floodplain) that have occurred in your community and the Point of Contact for each activity.</p> <p>Are these activities referenced in your community's Hazard Mitigation Plan?</p>	<p>NO.</p>
<p>What types of training or other assistance could FEMA or NYSDEC provide that would aid in your ability to implement mitigation activities and communicate flood risk to your citizens?</p> <p> <input checked="" type="checkbox"/> Floodplain Management Administration  <input checked="" type="checkbox"/> Building Code Requirements  <input type="checkbox"/> Hazard Mitigation &amp; Grant Programs  <input type="checkbox"/> Effective Public Outreach  <input checked="" type="checkbox"/> Other (Please provide details at right)         </p>	<p>map Reading.</p>

## 5. National Flood Insurance Program / Floodplain Management Information

Question	Your Response (included details here as necessary)
<p>Describe any areas in your community where Letters of Map Amendment are concentrated.</p>	<p>Couple around Brasher Falls.</p>
<p>Does your community know about the Community Rating System (CRS) that can provide flood insurance discounts in communities that take extra steps to reduce flood risk?</p> <p> <input type="checkbox"/> Yes <input type="checkbox"/> No         </p>	<p>Send info on it.</p>
<p>Would you like additional information about the CRS?</p> <p> <input checked="" type="checkbox"/> Yes <input type="checkbox"/> No         </p>	



FEMA



NEW YORK  
STATE OF  
OPPORTUNITY

Department of  
Environmental  
Conservation

Question	Your Response (included details here as necessary)
If your community does participate in CRS please describe your community's CRS activities.	
Does your community have an active floodplain development permit process? <input type="checkbox"/> Yes <input type="checkbox"/> No	<del>8</del> Has not seen one.
Who in your community is responsible for issuing permits in flood hazard areas?	not sure.

*For the following questions (6-8) related to data, please provide a brief description and the source, date, and format of each available data set. It is especially important for us to know of data that your community / organization may have that we do not have access to and which of these data you have in GIS (geospatial) format.*

## 6. Base Map Data

Data Type	Availability / Format	Your response(s)
<u>Political boundaries:</u>	<input type="checkbox"/> Not Available <input type="checkbox"/> Paper/Hard Copy <input checked="" type="checkbox"/> GIS Format (e.g. shapefile) <input type="checkbox"/> Other Digital Format	
<u>Transportation features:</u>	<input type="checkbox"/> Not Available <input type="checkbox"/> Paper/Hard Copy <input type="checkbox"/> GIS Format (e.g. shapefile) <input type="checkbox"/> Other Digital Format	
<u>Parcel and zoning data:</u>	<input type="checkbox"/> Not Available <input type="checkbox"/> Paper/Hard Copy <input type="checkbox"/> GIS Format (e.g. shapefile) <input type="checkbox"/> Other Digital Format	



FEMA



Department of  
Environmental  
Conservation

Data Type	Availability / Format	Your response(s)
<u>Building footprints:</u>	<input type="checkbox"/> Not Available <input type="checkbox"/> Paper/Hard Copy <input type="checkbox"/> GIS Format (e.g. shapefile) <input type="checkbox"/> Other Digital Format	

## 7. Engineering Data

Data Type	Availability / Format	Your response(s)
<u>Location of flood control structures (berms, floodwalls, levees):</u>	<input type="checkbox"/> Not Available <input type="checkbox"/> Paper/Hard Copy <input type="checkbox"/> GIS Format (e.g. shapefile) <input type="checkbox"/> Other Digital Format	
<u>Location of dams:</u>	<input type="checkbox"/> Not Available <input type="checkbox"/> Paper/Hard Copy <input type="checkbox"/> GIS Format (e.g. shapefile) <input type="checkbox"/> Other Digital Format	
<u>Local survey data (e.g. from subdivision, stream modification projects):</u>	<input type="checkbox"/> Not Available <input type="checkbox"/> Paper/Hard Copy <input type="checkbox"/> GIS Format (e.g. shapefile) <input type="checkbox"/> Other Digital Format	
<u>Local flood gage data or rain gage data:</u>	<input type="checkbox"/> Not Available <input type="checkbox"/> Paper/Hard Copy <input type="checkbox"/> GIS Format (e.g. shapefile) <input type="checkbox"/> Other Digital Format	



Data Type	Availability / Format	Your response(s)
<u>Relevant flood hazard studies that include hydrology, hydraulics, and / or mapping (may include DOT, USACE, NRCS or privately funded projects, including bridge and culvert replacements):</u>	<input type="checkbox"/> Not Available <input type="checkbox"/> Paper/Hard Copy <input type="checkbox"/> GIS Format (e.g. shapefile) <input type="checkbox"/> Other Digital Format	

## 8. Risk Assessment Data

Data Type	Availability / Format	Your response(s)
<u>Essential / Critical Facilities:</u> (e.g. hospitals, fire stations, community offices)	<input type="checkbox"/> Not Available <input type="checkbox"/> Paper/Hard Copy <input type="checkbox"/> GIS Format (e.g. shapefile) <input type="checkbox"/> Other Digital Format	<i>Will be and  <del>Drinking water</del>          Drinking water          near Deer          River on panel          6          Will map 23 #2.</i>
<u>Hazard Mapping:</u> (e.g., Dam Break Inundation Maps, Chemical Depots, Confinement Facilities, Sink holes, etc.)	<input type="checkbox"/> Not Available <input type="checkbox"/> Paper/Hard Copy <input type="checkbox"/> GIS Format (e.g. shapefile) <input type="checkbox"/> Other Digital Format	<i>None.</i>
<u>Historical flood inundation areas:</u>	<input type="checkbox"/> Not Available <input type="checkbox"/> Paper/Hard Copy <input type="checkbox"/> GIS Format (e.g. shapefile) <input type="checkbox"/> Other Digital Format	

**9. Please provide contact information for your community's / organization's GIS data manager(s), if applicable.**

<b>County / Municipality / Organization:</b>	
Name:	Title:
Address:	
Daytime Phone:	e-mail:
<b>County / Municipality / Organization:</b>	
Name:	Title:
Address:	
Daytime Phone:	e-mail:

**10. Are there other community officials or groups that would be interested in learning about / participating in this project? If so, please provide names and contact information below.**

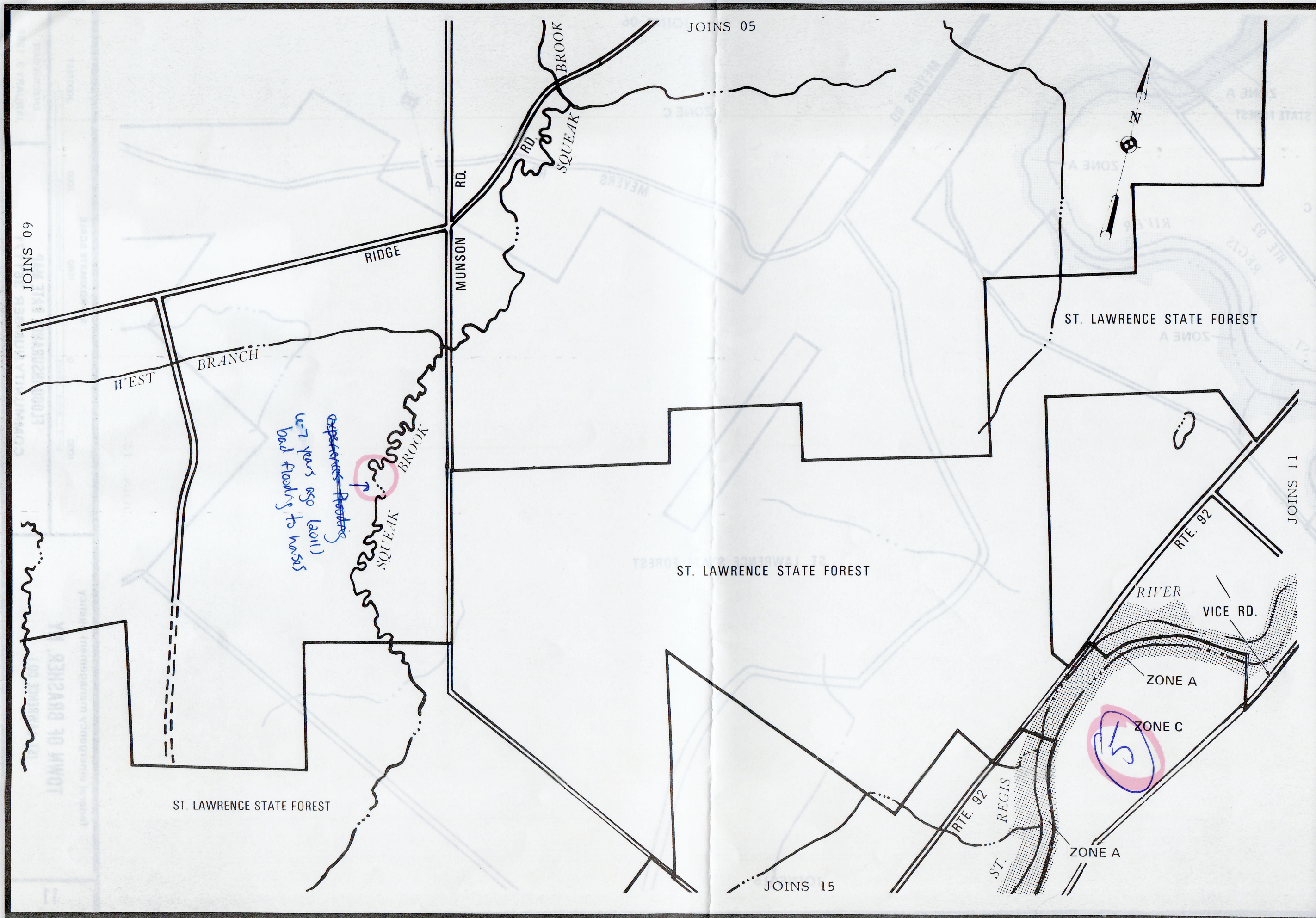
<b>County / Municipality / Organization:</b>	
Name:	
Address:	
Daytime Phone:	e-mail:
<b>County / Municipality / Organization:</b>	
Name:	
Address:	
Daytime Phone:	e-mail:

**11. Do you have any other information that should be considered as part of the North Country Watersheds Discovery Process?**

Include supporting documents (e.g., map of primary mapping needs or areas with reoccurring problematic flooding), citations for reports, and any other information you would like considered.

--

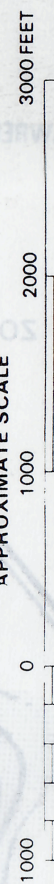




federal emergency management agency

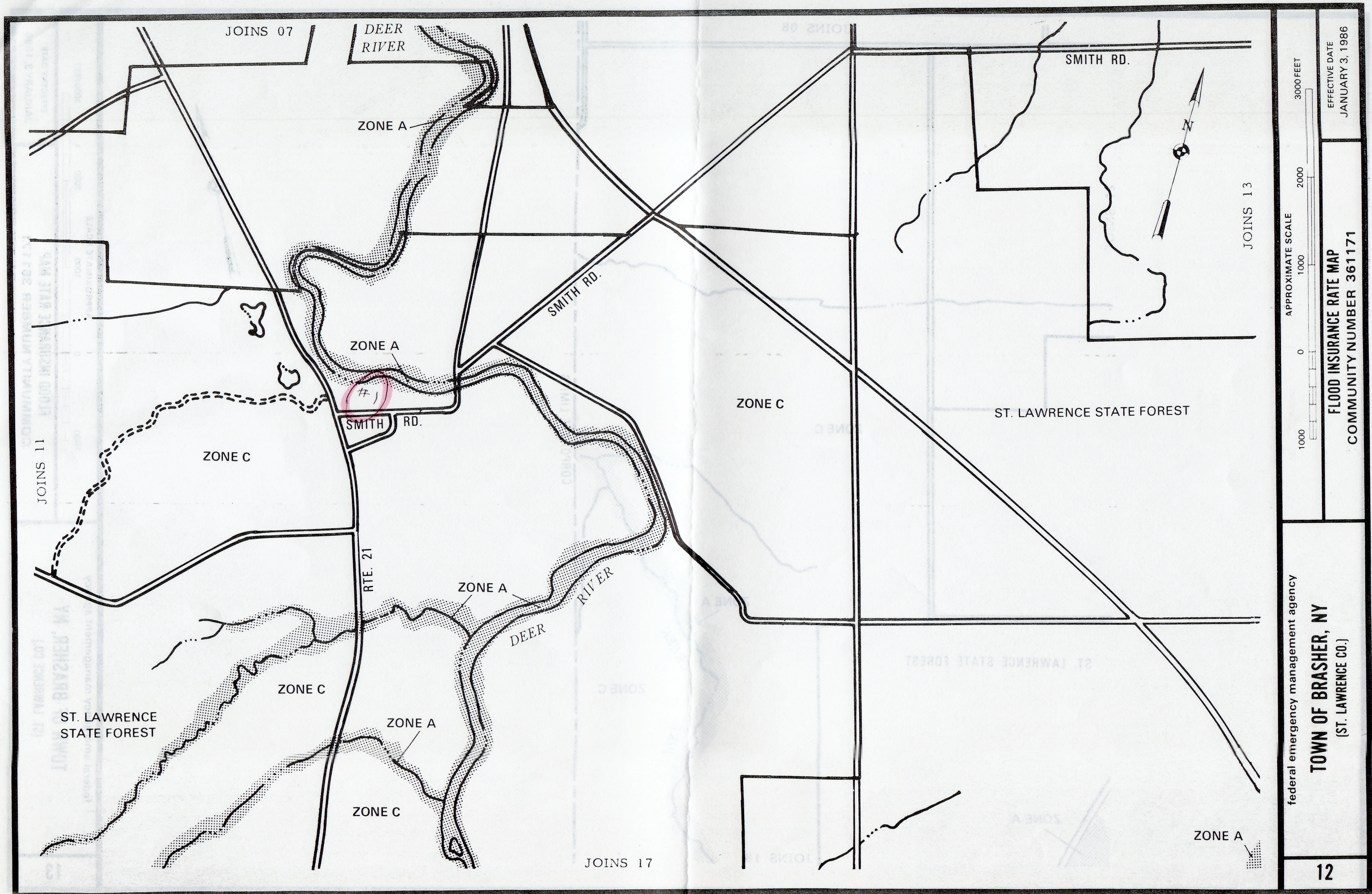
**TOWN OF BRASHER, NY**  
(ST. LAWRENCE CO.)

APPROXIMATE SCALE



**FLOOD INSURANCE RATE MAP**  
COMMUNITY NUMBER 361171





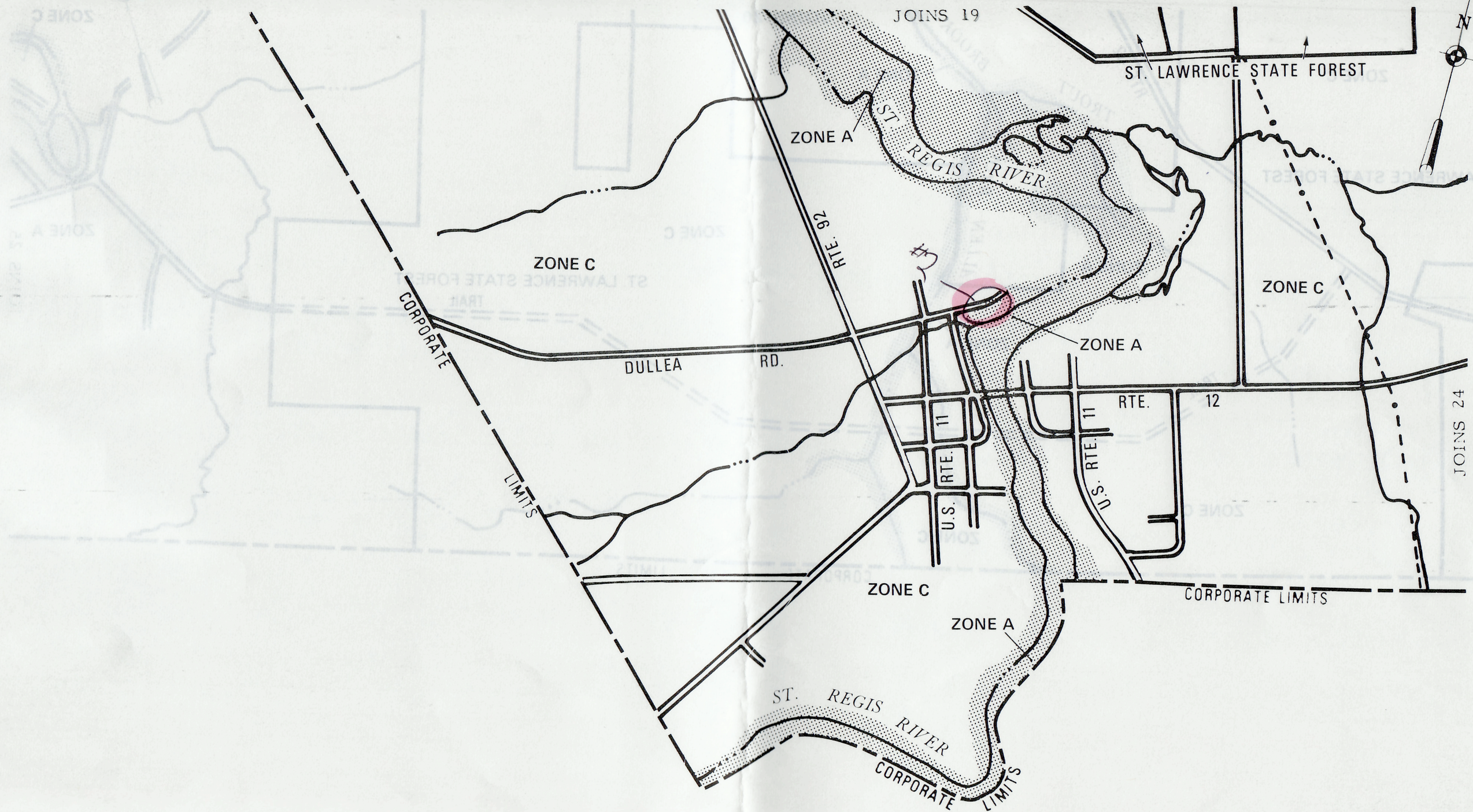
federal emergency management agency

**TOWN OF BRASHER, NY**  
(ST. LAWRENCE CO.)

**FLOOD INSURANCE RATE MAP**  
COMMUNITY NUMBER 361171

EFFECTIVE DATE  
JANUARY 3, 1986

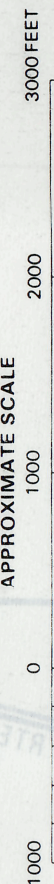




federal emergency management agency

**TOWN OF BRASHER, NY**  
(ST. LAWRENCE CO.)

APPROXIMATE SCALE



**FLOOD INSURANCE RATE MAP**  
COMMUNITY NUMBER 361171

EFFECTIVE DATE  
JANUARY 3, 1986





FEMA



Department of  
Environmental  
Conservation

## 1. Your Contact Information

Date: 9/19/19	County Name (if applicable):
Community Name/Organization: Brasher	
Your Name: Bob Forbes	
Your Title/Role: Code Enforcement	
Your Address: 11 Factory Street, Brasher Falls	
Daytime Phone: 315-389-4223 x4	e-mail: brasher_code@nny mail.com
Contact Preference: <input type="checkbox"/> e-mail <input type="checkbox"/> Phone <input type="checkbox"/> Standard Mail	

## 2. Flood Mapping Needs / Historical Flood Problems

Question	Your Response (include details here as necessary)
<p>Describe any inaccuracies related to the Special Flood Hazard Areas shown on your community's Flood Insurance Rate Map (FIRM):</p> <p>Include the names of streams / reaches that need to be studied or restudied (<i>including starting and ending locations</i>), and the type of location (<i>e.g., rural, urban, suburban, commercial development area, residential area, development pressures</i>).</p> <p>Please also rank how you would prioritize any updates needed.</p>	<p>② Squeek Brook frequently floods impacts structures</p>
<p>Describe your community's experience with past flood disasters and flood disaster recovery:</p> <p>When have areas within your community flooded?</p> <p>What streams / areas were affected?</p>	<p>Irene (2011)</p> <p>③ RV park and almost washed out the bridge. Flooded downtown Brasher * before Dam was removed.</p>

① Dam removal on St. Regis River was removed circa 2015 alleviated flooding



FEMA



Department of  
Environmental  
Conservation

Question	Your Response (include details here as necessary)
Describe any areas in your community with repeated flooding problems. Please provide the stream or lake / pond name(s) and location where the flooding occurred.	N/A
Are there verifiable flood high-water marks located within your community? <input checked="" type="checkbox"/> Yes <input type="checkbox"/> No  <i>If yes, please provide details for location and a Point of Contact for additional information.</i>	On trees

### 3. Community Planning and Ongoing Projects

Question	Your Response (include details here as necessary)
Are there any recent ongoing or proposed projects, such as DOT, USACE, NRCS or privately funded projects (including bridge and culvert replacements) since the last FIRM revision for your community? <input checked="" type="checkbox"/> Yes <input type="checkbox"/> No  <i>If yes, what is the type of project? Where is it located? Who is the Point of Contact for additional information?</i>	④ Proposed bridge replacement Helena (?)
Are there areas where there has been recent residential, commercial, or industrial development or that is likely to have future development pressures? <input checked="" type="checkbox"/> Yes <input type="checkbox"/> No  <i>If yes, please describe, including the nature and location of the development, the total project size in acres and, if appropriate, the number and size of lots.</i>	⑤ Proposed sub-division ⑥ Large solar farm (1000 acres)



FEMA



NEW YORK  
STATE OF  
OPPORTUNITY

Department of  
Environmental  
Conservation

Question	Your Response (include details here as necessary)
<p>Are there any piped or naturally occurring underground streams within your community?</p> <p><input type="checkbox"/> Yes <input checked="" type="checkbox"/> No</p> <p><i>If yes, please describe the location(s) in detail.</i></p>	
<p>Does your community have an Open Space Conservation Plan?</p> <p><input type="checkbox"/> Yes <input checked="" type="checkbox"/> No</p> <p><i>If yes, please provide details (title and date of plan and a Point of Contact for additional information).</i></p>	
<p>Does your community have or participate in a Watershed Management Plan?</p> <p><input type="checkbox"/> Yes <input checked="" type="checkbox"/> No</p> <p><i>If yes, please provide details (title and date of plan and a Point of Contact for additional information).</i></p>	

#### 4. Mitigation Activities

Question	Your Response (included details here as necessary)
<p>Provide the following information about your community's Hazard Mitigation Plan (if applicable).</p> <ul style="list-style-type: none"> <li>• Date of plan</li> <li>• Has your community adopted the plan? ✓</li> <li>• Who is your community's Point of Contact regarding the plan? (Please provide contact information as well.)</li> </ul>	<p>2016/17</p> <p>Mark Peets, Supervisor</p>



FEMA



Department of  
Environmental  
Conservation

Question	Your Response (included details here as necessary)
<p>Describe any prior flood mitigation activities (e.g. buyout of properties in the floodplain, stream restoration activities, structural flood control projects, preserving open space in the floodplain) that have occurred in your community and the Point of Contact for each activity.</p> <p>Are these activities referenced in your community's Hazard Mitigation Plan?</p>	<p><i>State land = open space</i> <i>Approx 1/2 of town area</i></p>
<p>What types of training or other assistance could FEMA or NYSDEC provide that would aid in your ability to implement mitigation activities and communicate flood risk to your citizens?</p> <p> <input checked="" type="checkbox"/> Floodplain Management Administration  <input checked="" type="checkbox"/> Building Code Requirements  <input checked="" type="checkbox"/> Hazard Mitigation &amp; Grant Programs  <input checked="" type="checkbox"/> Effective Public Outreach  <input type="checkbox"/> Other (Please provide details at right)         </p>	

## 5. National Flood Insurance Program / Floodplain Management Information

Question	Your Response (included details here as necessary)
Describe any areas in your community where Letters of Map Amendment are concentrated.	<i>Brookner Falls</i>
<p>Does your community know about the Community Rating System (CRS) that can provide flood insurance discounts in communities that take extra steps to reduce flood risk?</p> <p><input type="checkbox"/> Yes <input checked="" type="checkbox"/> No</p>	
<p>Would you like additional information about the CRS?</p> <p><input checked="" type="checkbox"/> Yes <input type="checkbox"/> No</p>	

Question	Your Response (included details here as necessary)
If your community does participate in CRS please describe your community's CRS activities.	
Does your community have an active floodplain development permit process? <input type="checkbox"/> Yes <input checked="" type="checkbox"/> No	Using high-water marks to discourage development in floodplain
Who in your community is responsible for issuing permits in flood hazard areas?	Bob Forbes

**For the following questions (6-8) related to data, please provide a brief description and the source, date, and format of each available data set. It is especially important for us to know of data that your community / organization may have that we do not have access to and which of these data you have in GIS (geospatial) format.**

#### 6. Base Map Data *see DANK*

Data Type	Availability / Format	Your response(s)
<u>Political boundaries:</u>	<input type="checkbox"/> Not Available <input type="checkbox"/> Paper/Hard Copy <input type="checkbox"/> GIS Format (e.g. shapefile) <input type="checkbox"/> Other Digital Format	
<u>Transportation features:</u>	<input type="checkbox"/> Not Available <input type="checkbox"/> Paper/Hard Copy <input type="checkbox"/> GIS Format (e.g. shapefile) <input type="checkbox"/> Other Digital Format	
<u>Parcel and zoning data:</u>	<input type="checkbox"/> Not Available <input type="checkbox"/> Paper/Hard Copy <input type="checkbox"/> GIS Format (e.g. shapefile) <input type="checkbox"/> Other Digital Format	





FEMA



Department of  
Environmental  
Conservation

Data Type	Availability / Format	Your response(s)
<u>Building footprints:</u>	<input type="checkbox"/> Not Available <input type="checkbox"/> Paper/Hard Copy <input type="checkbox"/> GIS Format (e.g. shapefile) <input type="checkbox"/> Other Digital Format	

## 7. Engineering Data

N/A

Data Type	Availability / Format	Your response(s)
<u>Location of flood control structures (berms, floodwalls, levees):</u>	<input type="checkbox"/> Not Available <input type="checkbox"/> Paper/Hard Copy <input type="checkbox"/> GIS Format (e.g. shapefile) <input type="checkbox"/> Other Digital Format	
<u>Location of dams:</u>	<input type="checkbox"/> Not Available <input type="checkbox"/> Paper/Hard Copy <input type="checkbox"/> GIS Format (e.g. shapefile) <input type="checkbox"/> Other Digital Format	
<u>Local survey data (e.g. from subdivision, stream modification projects):</u>	<input type="checkbox"/> Not Available <input type="checkbox"/> Paper/Hard Copy <input type="checkbox"/> GIS Format (e.g. shapefile) <input type="checkbox"/> Other Digital Format	
<u>Local flood gage data or rain gage data:</u>	<input type="checkbox"/> Not Available <input type="checkbox"/> Paper/Hard Copy <input type="checkbox"/> GIS Format (e.g. shapefile) <input type="checkbox"/> Other Digital Format	





FEMA



Department of  
Environmental  
Conservation

Data Type	Availability / Format	Your response(s)
<u>Relevant flood hazard studies that include hydrology, hydraulics, and / or mapping</u> (may include DOT, USACE, NRCS or privately funded projects, including bridge and culvert replacements):	<input type="checkbox"/> Not Available <input type="checkbox"/> Paper/Hard Copy <input type="checkbox"/> GIS Format (e.g. shapefile) <input type="checkbox"/> Other Digital Format	

## 8. Risk Assessment Data

Data Type	Availability / Format	Your response(s)
<u>Essential / Critical Facilities:</u> (e.g. hospitals, fire stations, community offices)	<input type="checkbox"/> Not Available <input type="checkbox"/> Paper/Hard Copy <input type="checkbox"/> GIS Format (e.g. shapefile) <input type="checkbox"/> Other Digital Format	
<u>Hazard Mapping:</u> (e.g., Dam Break Inundation Maps, Chemical Depots, Confinement Facilities, Sink holes, etc.)	<input type="checkbox"/> Not Available <input type="checkbox"/> Paper/Hard Copy <input type="checkbox"/> GIS Format (e.g. shapefile) <input type="checkbox"/> Other Digital Format	
<u>Historical flood inundation areas:</u>	<input type="checkbox"/> Not Available <input type="checkbox"/> Paper/Hard Copy <input type="checkbox"/> GIS Format (e.g. shapefile) <input type="checkbox"/> Other Digital Format	

**9. Please provide contact information for your community's / organization's GIS data manager(s), if applicable.**

County / Municipality / Organization: <i>DANK</i>	
Name:	Title:
Address:	
Daytime Phone:	e-mail:
County / Municipality / Organization:	
Name:	Title:
Address:	
Daytime Phone:	e-mail:

**10. Are there other community officials or groups that would be interested in learning about / participating in this project? If so, please provide names and contact information below.**

County / Municipality / Organization: <i>Planning Board</i>	
Name: <i>Mark Perts</i>	
Address:	
Daytime Phone: <i>see other notes</i>	e-mail:
County / Municipality / Organization:	
Name:	
Address:	
Daytime Phone:	e-mail:

**11. Do you have any other information that should be considered as part of the North Country Watersheds Discovery Process?**

Include supporting documents (e.g., map of primary mapping needs or areas with reoccurring problematic flooding), citations for reports, and any other information you would like considered.

--



FEMA



Department of  
Environmental  
Conservation

## 1. Your Contact Information

Date: 9/19/19	County Name (if applicable):
Community Name/Organization: Burke	
Your Name: Jim Dumont	
Your Title/Role: Code Enforcement Officer	
Your Address: PO Box 116 Burke NY	
Daytime Phone: 518-483-6130	e-mail:
Contact Preference: <input type="checkbox"/> e-mail <input checked="" type="checkbox"/> Phone <input type="checkbox"/> Standard Mail	

## 2. Flood Mapping Needs / Historical Flood Problems

Question	Your Response (include details here as necessary)
<p>Describe any inaccuracies related to the Special Flood Hazard Areas shown on your community's Flood Insurance Rate Map (FIRM):</p> <p>Include the names of streams / reaches that need to be studied or restudied (<i>including starting and ending locations</i>), and the type of location (<i>e.g., rural, urban, suburban, commercial development area, residential area, development pressures</i>).</p> <p>Please also rank how you would prioritize any updates needed.</p>	None noted
<p>Describe your community's experience with past flood disasters and flood disaster recovery:</p> <p>When have areas within your community flooded?</p> <p>What streams / areas were affected?</p>	None noted



FEMA



Department of  
Environmental  
Conservation

Question	Your Response (include details here as necessary)
Describe any areas in your community with repeated flooding problems. Please provide the stream or lake / pond name(s) and location where the flooding occurred.	N/A
Are there verifiable flood high-water marks located within your community? <input type="checkbox"/> Yes <input type="checkbox"/> No  <i>If yes, please provide details for location and a Point of Contact for additional information.</i>	

### 3. Community Planning and Ongoing Projects

Question	Your Response (include details here as necessary)
Are there any recent ongoing or proposed projects, such as DOT, USACE, NRCS or privately funded projects (including bridge and culvert replacements) since the last FIRM revision for your community? <input checked="" type="checkbox"/> Yes <input checked="" type="checkbox"/> No  <i>If yes, what is the type of project? Where is it located? Who is the Point of Contact for additional information?</i>	<p>4 new culverts on  Spencer road  Trout River Rd.  Cory town Rd.</p>
Are there areas where there has been recent residential, commercial, or industrial development or that is likely to have future development pressures? <input type="checkbox"/> Yes <input checked="" type="checkbox"/> No  <i>If yes, please describe, including the nature and location of the development, the total project size in acres and, if appropriate, the number and size of lots.</i>	



FEMA



Department of  
Environmental  
Conservation

Question	Your Response (include details here as necessary)
<p>Are there any piped or naturally occurring underground streams within your community?</p> <p><input type="checkbox"/> Yes <input checked="" type="checkbox"/> No</p> <p><i>If yes, please describe the location(s) in detail.</i></p>	
<p>Does your community have an Open Space Conservation Plan?</p> <p><input type="checkbox"/> Yes <input checked="" type="checkbox"/> No</p> <p><i>If yes, please provide details (title and date of plan and a Point of Contact for additional information).</i></p>	
<p>Does your community have or participate in a Watershed Management Plan?</p> <p><input type="checkbox"/> Yes <input checked="" type="checkbox"/> No</p> <p><i>If yes, please provide details (title and date of plan and a Point of Contact for additional information).</i></p>	

#### 4. Mitigation Activities

Question	Your Response (included details here as necessary)
<p>Provide the following information about your community's Hazard Mitigation Plan (if applicable).</p> <ul style="list-style-type: none"><li>• Date of plan</li><li>• Has your community adopted the plan?</li><li>• Who is your community's Point of Contact regarding the plan? (Please provide contact information as well.)</li></ul>	N/A



FEMA



NEW YORK  
STATE OF  
OPPORTUNITY

Department of  
Environmental  
Conservation

Question	Your Response (included details here as necessary)
<p>Describe any prior flood mitigation activities (e.g. buyout of properties in the floodplain, stream restoration activities, structural flood control projects, preserving open space in the floodplain) that have occurred in your community and the Point of Contact for each activity.</p> <p>Are these activities referenced in your community's Hazard Mitigation Plan?</p>	N/A
<p>What types of training or other assistance could FEMA or NYSDEC provide that would aid in your ability to implement mitigation activities and communicate flood risk to your citizens?</p> <p> <input checked="" type="checkbox"/> Floodplain Management Administration  <input checked="" type="checkbox"/> Building Code Requirements  <input checked="" type="checkbox"/> Hazard Mitigation &amp; Grant Programs  <input checked="" type="checkbox"/> Effective Public Outreach  <input type="checkbox"/> Other (Please provide details at right)         </p>	

## 5. National Flood Insurance Program / Floodplain Management Information

Question	Your Response (included details here as necessary)
Describe any areas in your community where Letters of Map Amendment are concentrated.	N/A No
<p>Does your community know about the Community Rating System (CRS) that can provide flood insurance discounts in communities that take extra steps to reduce flood risk?</p> <p> <input checked="" type="checkbox"/> Yes <input type="checkbox"/> No         </p>	
<p>Would you like additional information about the CRS?</p> <p> <input checked="" type="checkbox"/> Yes <input type="checkbox"/> No         </p>	Send info





FEMA



Department of  
Environmental  
Conservation

Question	Your Response (included details here as necessary)
If your community does participate in CRS please describe your community's CRS activities.	
Does your community have an active floodplain development permit process? <input type="checkbox"/> Yes <input checked="" type="checkbox"/> No	
Who in your community is responsible for issuing permits in flood hazard areas?	Jim Amest

***For the following questions (6-8) related to data, please provide a brief description and the source, date, and format of each available data set. It is especially important for us to know of data that your community / organization may have that we do not have access to and which of these data you have in GIS (geospatial) format.***

## 6. Base Map Data

Data Type	Availability / Format	Your response(s)
<u>Political boundaries:</u>	<input checked="" type="checkbox"/> Not Available <input type="checkbox"/> Paper/Hard Copy <input type="checkbox"/> GIS Format (e.g. shapefile) <input type="checkbox"/> Other Digital Format	
<u>Transportation features:</u>	<input checked="" type="checkbox"/> Not Available <input type="checkbox"/> Paper/Hard Copy <input type="checkbox"/> GIS Format (e.g. shapefile) <input type="checkbox"/> Other Digital Format	
<u>Parcel and zoning data:</u>	<input checked="" type="checkbox"/> Not Available <input type="checkbox"/> Paper/Hard Copy <input type="checkbox"/> GIS Format (e.g. shapefile) <input type="checkbox"/> Other Digital Format	



FEMA



Department of  
Environmental  
Conservation

Data Type	Availability / Format	Your response(s)
<u>Building footprints:</u>	<input type="checkbox"/> Not Available <input checked="" type="checkbox"/> Paper/Hard Copy <input type="checkbox"/> GIS Format (e.g. shapefile) <input type="checkbox"/> Other Digital Format	Jim

## 7. Engineering Data

Data Type	Availability / Format	Your response(s)
<u>Location of flood control structures (berms, floodwalls, levees):</u>  N/A	<input type="checkbox"/> Not Available <input type="checkbox"/> Paper/Hard Copy <input type="checkbox"/> GIS Format (e.g. shapefile) <input type="checkbox"/> Other Digital Format	
<u>Location of dams:</u>  N/A	<input type="checkbox"/> Not Available <input type="checkbox"/> Paper/Hard Copy <input type="checkbox"/> GIS Format (e.g. shapefile) <input type="checkbox"/> Other Digital Format	
<u>Local survey data (e.g. from subdivision, stream modification projects):</u>  N/A	<input type="checkbox"/> Not Available <input type="checkbox"/> Paper/Hard Copy <input type="checkbox"/> GIS Format (e.g. shapefile) <input type="checkbox"/> Other Digital Format	
<u>Local flood gage data or rain gage data:</u>  N/A	<input type="checkbox"/> Not Available <input type="checkbox"/> Paper/Hard Copy <input type="checkbox"/> GIS Format (e.g. shapefile) <input type="checkbox"/> Other Digital Format	





FEMA



Department of  
Environmental  
Conservation

Data Type	Availability / Format	Your response(s)
<u>Relevant flood hazard studies that include hydrology, hydraulics, and / or mapping (may include DOT, USACE, NRCS or privately funded projects, including bridge and culvert replacements):</u>  None noted	<input type="checkbox"/> Not Available <input type="checkbox"/> Paper/Hard Copy <input type="checkbox"/> GIS Format (e.g. shapefile) <input type="checkbox"/> Other Digital Format	

## 8. Risk Assessment Data

Data Type	Availability / Format	Your response(s)
<u>Essential / Critical Facilities:</u> (e.g. hospitals, fire stations, community offices)	<input type="checkbox"/> Not Available <input checked="" type="checkbox"/> Paper/Hard Copy <input type="checkbox"/> GIS Format (e.g. shapefile) <input type="checkbox"/> Other Digital Format	Jim
<u>Hazard Mapping:</u> (e.g., Dam Break Inundation Maps, Chemical Depots, Confinement Facilities, Sink holes, etc.)  N/A	<input type="checkbox"/> Not Available <input type="checkbox"/> Paper/Hard Copy <input type="checkbox"/> GIS Format (e.g. shapefile) <input type="checkbox"/> Other Digital Format	
<u>Historical flood inundation areas:</u>  No	<input type="checkbox"/> Not Available <input type="checkbox"/> Paper/Hard Copy <input type="checkbox"/> GIS Format (e.g. shapefile) <input type="checkbox"/> Other Digital Format	

**9. Please provide contact information for your community's / organization's GIS data manager(s), if applicable.**

<b>County / Municipality / Organization:</b>	
<b>Name:</b>	<b>Title:</b>
<b>Address:</b>	
<b>Daytime Phone:</b>	<b>e-mail:</b>
<b>County / Municipality / Organization:</b>	
<b>Name:</b>	<b>Title:</b>
<b>Address:</b>	
<b>Daytime Phone:</b>	<b>e-mail:</b>

**10. Are there other community officials or groups that would be interested in learning about / participating in this project? If so, please provide names and contact information below.**

<b>County / Municipality / Organization:</b>	
<b>Name:</b>	
<b>Address:</b>	
<b>Daytime Phone:</b>	<b>e-mail:</b>
<b>County / Municipality / Organization:</b>	
<b>Name:</b>	
<b>Address:</b>	
<b>Daytime Phone:</b>	<b>e-mail:</b>

**11. Do you have any other information that should be considered as part of the North Country Watersheds Discovery Process?**

Include supporting documents (e.g., map of primary mapping needs or areas with reoccurring problematic flooding), citations for reports, and any other information you would like considered.

--



FEMA



Department of  
Environmental  
Conservation

## 1. Your Contact Information

Date:	County Name (if applicable):	
Community Name/Organization: <i>Chateaugay</i>		
Your Name: <i>Tim Dumont</i>		
Your Title/Role: <i>Code Enforcement Officer</i>		
Your Address: <i>PO Box 116 Burke NY</i>		
Daytime Phone: <i>518-483-6130</i>	e-mail:	
Contact Preference: <input type="checkbox"/> e-mail <input checked="" type="checkbox"/> Phone <input type="checkbox"/> Standard Mail		

## 2. Flood Mapping Needs / Historical Flood Problems

Question	Your Response (include details here as necessary)
<p>Describe any inaccuracies related to the Special Flood Hazard Areas shown on your community's Flood Insurance Rate Map (FIRM):</p> <p>Include the names of streams / reaches that need to be studied or restudied (<i>including starting and ending locations</i>), and the type of location (<i>e.g., rural, urban, suburban, commercial development area, residential area, development pressures</i>).</p> <p>Please also rank how you would prioritize any updates needed.</p>	<p><i>N/A Not participating community</i></p>
<p>Describe your community's experience with past flood disasters and flood disaster recovery:</p> <p>When have areas within your community flooded?</p> <p>What streams / areas were affected?</p>	<p><i>None noted</i></p>



FEMA



Department of  
Environmental  
Conservation

Question	Your Response (include details here as necessary)
Describe any areas in your community with repeated flooding problems. Please provide the stream or lake / pond name(s) and location where the flooding occurred.	None noted
Are there verifiable flood high-water marks located within your community? <input type="checkbox"/> Yes <input checked="" type="checkbox"/> No  <i>If yes, please provide details for location and a Point of Contact for additional information.</i>	

### 3. Community Planning and Ongoing Projects

Question	Your Response (include details here as necessary)
Are there any recent ongoing or proposed projects, such as DOT, USACE, NRCS or privately funded projects (including bridge and culvert replacements) since the last FIRM revision for your community? <input type="checkbox"/> Yes <input checked="" type="checkbox"/> No  <i>If yes, what is the type of project? Where is it located? Who is the Point of Contact for additional information?</i>	None noted
Are there areas where there has been recent residential, commercial, or industrial development or that is likely to have future development pressures? <input type="checkbox"/> Yes <input checked="" type="checkbox"/> No  <i>If yes, please describe, including the nature and location of the development, the total project size in acres and, if appropriate, the number and size of lots.</i>	None noted

Question	Your Response (include details here as necessary)
<p>Are there any piped or naturally occurring underground streams within your community?</p> <p><input type="checkbox"/> Yes <input checked="" type="checkbox"/> No</p> <p><i>If yes, please describe the location(s) in detail.</i></p>	
<p>Does your community have an Open Space Conservation Plan?</p> <p><input type="checkbox"/> Yes <input checked="" type="checkbox"/> No</p> <p><i>If yes, please provide details (title and date of plan and a Point of Contact for additional information).</i></p>	
<p>Does your community have or participate in a Watershed Management Plan?</p> <p><input type="checkbox"/> Yes <input checked="" type="checkbox"/> No</p> <p><i>If yes, please provide details (title and date of plan and a Point of Contact for additional information).</i></p>	

#### 4. Mitigation Activities

Question	Your Response (included details here as necessary)
<p>Provide the following information about your community's Hazard Mitigation Plan (if applicable).</p> <ul style="list-style-type: none"> <li>• Date of plan</li> <li>• Has your community adopted the plan?</li> <li>• Who is your community's Point of Contact regarding the plan? (Please provide contact information as well.)</li> </ul>	<p>N/A</p>





FEMA



Department of  
Environmental  
Conservation

Question	Your Response (included details here as necessary)
<p>Describe any prior flood mitigation activities (e.g. buyout of properties in the floodplain, stream restoration activities, structural flood control projects, preserving open space in the floodplain) that have occurred in your community and the Point of Contact for each activity.</p> <p>Are these activities referenced in your community's Hazard Mitigation Plan?</p>	<p><i>None noted</i></p>
<p>What types of training or other assistance could FEMA or NYSDEC provide that would aid in your ability to implement mitigation activities and communicate flood risk to your citizens?</p> <p> <input type="checkbox"/> Floodplain Management Administration  <input type="checkbox"/> Building Code Requirements  <input type="checkbox"/> Hazard Mitigation &amp; Grant Programs  <input type="checkbox"/> Effective Public Outreach  <input type="checkbox"/> Other (Please provide details at right)         </p>	

## 5. National Flood Insurance Program / Floodplain Management Information

Question	Your Response (included details here as necessary)
<p>Describe any areas in your community where Letters of Map Amendment are concentrated.</p>	<p><i>N/A</i></p>
<p>Does your community know about the Community Rating System (CRS) that can provide flood insurance discounts in communities that take extra steps to reduce flood risk?</p> <p> <input type="checkbox"/> Yes <input type="checkbox"/> No         </p>	<p><i>N/A</i></p>
<p>Would you like additional information about the CRS?</p> <p> <input type="checkbox"/> Yes <input type="checkbox"/> No         </p>	





FEMA



Department of  
Environmental  
Conservation

Question	Your Response (included details here as necessary)
If your community does participate in CRS please describe your community's CRS activities.	
Does your community have an active floodplain development permit process? <input type="checkbox"/> Yes <input type="checkbox"/> No <input checked="" type="checkbox"/> N/A	
Who in your community is responsible for issuing permits in flood hazard areas?	

**For the following questions (6-8) related to data, please provide a brief description and the source, date, and format of each available data set. It is especially important for us to know of data that your community / organization may have that we do not have access to and which of these data you have in GIS (geospatial) format.**

## 6. Base Map Data *No info provided*

Data Type	Availability / Format	Your response(s)
<u>Political boundaries:</u>	<input type="checkbox"/> Not Available <input type="checkbox"/> Paper/Hard Copy <input type="checkbox"/> GIS Format (e.g. shapefile) <input type="checkbox"/> Other Digital Format	
<u>Transportation features:</u>	<input type="checkbox"/> Not Available <input type="checkbox"/> Paper/Hard Copy <input type="checkbox"/> GIS Format (e.g. shapefile) <input type="checkbox"/> Other Digital Format	
<u>Parcel and zoning data:</u>	<input type="checkbox"/> Not Available <input type="checkbox"/> Paper/Hard Copy <input type="checkbox"/> GIS Format (e.g. shapefile) <input type="checkbox"/> Other Digital Format	

Data Type	Availability / Format	Your response(s)
<u>Building footprints:</u>	<input type="checkbox"/> Not Available <input type="checkbox"/> Paper/Hard Copy <input type="checkbox"/> GIS Format (e.g. shapefile) <input type="checkbox"/> Other Digital Format	

## 7. Engineering Data *No info provided*

Data Type	Availability / Format	Your response(s)
<u>Location of flood control structures (berms, floodwalls, levees):</u>	<input type="checkbox"/> Not Available <input type="checkbox"/> Paper/Hard Copy <input type="checkbox"/> GIS Format (e.g. shapefile) <input type="checkbox"/> Other Digital Format	
<u>Location of dams:</u>	<input type="checkbox"/> Not Available <input type="checkbox"/> Paper/Hard Copy <input type="checkbox"/> GIS Format (e.g. shapefile) <input type="checkbox"/> Other Digital Format	
<u>Local survey data (e.g. from subdivision, stream modification projects):</u>	<input type="checkbox"/> Not Available <input type="checkbox"/> Paper/Hard Copy <input type="checkbox"/> GIS Format (e.g. shapefile) <input type="checkbox"/> Other Digital Format	
<u>Local flood gage data or rain gage data:</u>	<input type="checkbox"/> Not Available <input type="checkbox"/> Paper/Hard Copy <input type="checkbox"/> GIS Format (e.g. shapefile) <input type="checkbox"/> Other Digital Format	



FEMA



Department of  
Environmental  
Conservation

Data Type	Availability / Format	Your response(s)
<u>Relevant flood hazard studies that include hydrology, hydraulics, and / or mapping</u> (may include DOT, USACE, NRCS or privately funded projects, including bridge and culvert replacements):	<input type="checkbox"/> Not Available <input type="checkbox"/> Paper/Hard Copy <input type="checkbox"/> GIS Format (e.g. shapefile) <input type="checkbox"/> Other Digital Format	

## 8. Risk Assessment Data

*No info provided*

Data Type	Availability / Format	Your response(s)
<u>Essential / Critical Facilities:</u> (e.g. hospitals, fire stations, community offices)	<input type="checkbox"/> Not Available <input type="checkbox"/> Paper/Hard Copy <input type="checkbox"/> GIS Format (e.g. shapefile) <input type="checkbox"/> Other Digital Format	
<u>Hazard Mapping:</u> (e.g., Dam Break Inundation Maps, Chemical Depots, Confinement Facilities, Sink holes, etc.)	<input type="checkbox"/> Not Available <input type="checkbox"/> Paper/Hard Copy <input type="checkbox"/> GIS Format (e.g. shapefile) <input type="checkbox"/> Other Digital Format	
<u>Historical flood inundation areas:</u>	<input type="checkbox"/> Not Available <input type="checkbox"/> Paper/Hard Copy <input type="checkbox"/> GIS Format (e.g. shapefile) <input type="checkbox"/> Other Digital Format	



FEMA



Department of  
Environmental  
Conservation

**9. Please provide contact information for your community's / organization's GIS data manager(s), if applicable.**

<b>County / Municipality / Organization:</b>	
Name:	Title:
Address:	
Daytime Phone:	e-mail:
<b>County / Municipality / Organization:</b>	
Name:	Title:
Address:	
Daytime Phone:	e-mail:

**10. Are there other community officials or groups that would be interested in learning about / participating in this project? If so, please provide names and contact information below.**

<b>County / Municipality / Organization:</b>	
Name:	
Address:	
Daytime Phone:	e-mail:
<b>County / Municipality / Organization:</b>	
Name:	
Address:	
Daytime Phone:	e-mail:

**11. Do you have any other information that should be considered as part of the North Country Watersheds Discovery Process?**

Include supporting documents (e.g., map of primary mapping needs or areas with reoccurring problematic flooding), citations for reports, and any other information you would like considered.

--

## 1. Your Contact Information

Date: 9/19/19	County Name (if applicable): Clinton County
Community Name/Organization: Clinton County	
Your Name: Glen Cutter	
Your Title/Role: Sr. Planner	
Your Address: 135 Margaret St. Suite 124	
Daytime Phone: 518 565 4567	e-mail: glen.cutter@clintoncountyny.gov
Contact Preference: <input checked="" type="checkbox"/> e-mail <input type="checkbox"/> Phone <input type="checkbox"/> Standard Mail	

## 2. Flood Mapping Needs / Historical Flood Problems

Question	Your Response (include details here as necessary)
<p>Describe any inaccuracies related to the Special Flood Hazard Areas shown on your community's Flood Insurance Rate Map (FIRM):</p> <p>Include the names of streams / reaches that need to be studied or restudied (including starting and ending locations), and the type of location (e.g., rural, urban, suburban, commercial development area, residential area, development pressures).</p> <p>Please also rank how you would prioritize any updates needed.</p>	<p>- Town of Clinton has no maps.</p> <p>- Town of Dannemora has no maps.</p> <p>- Complete flood risk for the geography, county.</p>
<p>Describe your community's experience with past flood disasters and flood disaster recovery:</p> <p>When have areas within your community flooded?</p> <p>What streams / areas were affected?</p>	<p>Wetlands predominant. Heavy rains, flooded basements. Beaver dam.</p> <p>Not highly populated</p>





FEMA



Department of  
Environmental  
Conservation

Question	Your Response (include details here as necessary)
Describe any areas in your community with repeated flooding problems. Please provide the stream or lake / pond name(s) and location where the flooding occurred.	Chazy Chateaugay Lake. Dam is there (not sure who maintains). Not sure who releases flood water on the lake. Franklin County is the dam location.
Are there verifiable flood high-water marks located within your community? <input type="checkbox"/> Yes <input checked="" type="checkbox"/> No  <i>If yes, please provide details for location and a Point of Contact for additional information.</i>	

### 3. Community Planning and Ongoing Projects

Question	Your Response (include details here as necessary)
Are there any recent ongoing or proposed projects, such as DOT, USACE, NRCS or privately funded projects (including bridge and culvert replacements) since the last FIRM revision for your community? <input type="checkbox"/> Yes <input type="checkbox"/> No  <i>If yes, what is the type of project? Where is it located? Who is the Point of Contact for additional information?</i>	Soil & Water Conservation District - research POC. Peter Hagar  Possibly some new/existing projects Culvert. Wildlife movement.
Are there areas where there has been recent residential, commercial, or industrial development or that is likely to have future development pressures? <input type="checkbox"/> Yes <input type="checkbox"/> No  <i>If yes, please describe, including the nature and location of the development, the total project size in acres and, if appropriate, the number and size of lots.</i>	Wind turbines (Town of Clinton) Solar projects in Town of Movers and Town of Clinton.



Question	Your Response (include details here as necessary)
<p>Are there any piped or naturally occurring underground streams within your community?</p> <p><input checked="" type="checkbox"/> Yes <input type="checkbox"/> No</p> <p><i>If yes, please describe the location(s) in detail.</i></p>	<p>Potentially small piped streams for farm property or small projects</p>
<p>Does your community have an Open Space Conservation Plan?</p> <p><input type="checkbox"/> Yes <input checked="" type="checkbox"/> No</p> <p><i>If yes, please provide details (title and date of plan and a Point of Contact for additional information).</i></p>	
<p>Does your community have or participate in a Watershed Management Plan?</p> <p><input checked="" type="checkbox"/> Yes <input type="checkbox"/> No</p> <p><i>If yes, please provide details (title and date of plan and a Point of Contact for additional information).</i></p>	<p>Individual Watershed Plans, but not in project area for North Country Lake Champlain Basin Program. Iowanna Watershed. Little Chazy / Great Chazy River</p>

#### 4. Mitigation Activities

Question	Your Response (included details here as necessary)
<p>Provide the following information about your community's Hazard Mitigation Plan (if applicable).</p> <ul style="list-style-type: none"> <li>• Date of plan</li> <li>• Has your community adopted the plan?</li> <li>• Who is your community's Point of Contact regarding the plan? (Please provide contact information as well.)</li> </ul>	<p>HMP - 2014          Update in progress.</p>



FEMA



Department of  
Environmental  
Conservation

Question	Your Response (included details here as necessary)
<p>Describe any prior flood mitigation activities (e.g. buyout of properties in the floodplain, stream restoration activities, structural flood control projects, preserving open space in the floodplain) that have occurred in your community and the Point of Contact for each activity.</p> <p>Are these activities referenced in your community's Hazard Mitigation Plan?</p>	<p>Not in N.C.</p>
<p>What types of training or other assistance could FEMA or NYSDEC provide that would aid in your ability to implement mitigation activities and communicate flood risk to your citizens?</p> <p> <input checked="" type="checkbox"/> Floodplain Management Administration  <input checked="" type="checkbox"/> Building Code Requirements  <input checked="" type="checkbox"/> Hazard Mitigation &amp; Grant Programs  <input checked="" type="checkbox"/> Effective Public Outreach  <input type="checkbox"/> Other (Please provide details at right)         </p>	<p>Code Enforcement Officer training would help / benefit from.</p>

### 5. National Flood Insurance Program / Floodplain Management Information

Question	Your Response (included details here as necessary)
<p>Describe any areas in your community where Letters of Map Amendment are concentrated.</p>	<p>None</p>
<p>Does your community know about the Community Rating System (CRS) that can provide flood insurance discounts in communities that take extra steps to reduce flood risk?</p> <p> <input type="checkbox"/> Yes <input checked="" type="checkbox"/> No         </p>	<p>None</p>
<p>Would you like additional information about the CRS?</p> <p> <input type="checkbox"/> Yes <input checked="" type="checkbox"/> No         </p>	



FEMA



Department of  
Environmental  
Conservation

Question	Your Response (included details here as necessary)
If your community does participate in CRS please describe your community's CRS activities.	No
Does your community have an active floodplain development permit process? <input type="checkbox"/> Yes <input checked="" type="checkbox"/> No	
Who in your community is responsible for issuing permits in flood hazard areas?	locally oversight

**For the following questions (6-8) related to data, please provide a brief description and the source, date, and format of each available data set. It is especially important for us to know of data that your community / organization may have that we do not have access to and which of these data you have in GIS (geospatial) format.**

## 6. Base Map Data

Data Type	Availability / Format	Your response(s)
<u>Political boundaries:</u>	<input type="checkbox"/> Not Available <input checked="" type="checkbox"/> Paper/Hard Copy <input checked="" type="checkbox"/> GIS Format (e.g. shapefile) <input type="checkbox"/> Other Digital Format	County level (GIS) locally (paper)
<u>Transportation features:</u>	<input type="checkbox"/> Not Available <input checked="" type="checkbox"/> Paper/Hard Copy <input checked="" type="checkbox"/> GIS Format (e.g. shapefile) <input type="checkbox"/> Other Digital Format	↓
<u>Parcel and zoning data:</u>	<input type="checkbox"/> Not Available <input checked="" type="checkbox"/> Paper/Hard Copy <input checked="" type="checkbox"/> GIS Format (e.g. shapefile) <input type="checkbox"/> Other Digital Format	↓



FEMA



Department of  
Environmental  
Conservation

Data Type	Availability / Format	Your response(s)
<u>Building footprints:</u>	<input type="checkbox"/> Not Available <input type="checkbox"/> Paper/Hard Copy <input checked="" type="checkbox"/> GIS Format (e.g. shapefile) <input type="checkbox"/> Other Digital Format	- 911 address points (GIS) - no building footprints

## 7. Engineering Data

Data Type	Availability / Format	Your response(s)
<u>Location of flood control structures (berms, floodwalls, levees):</u>	<input type="checkbox"/> Not Available <input type="checkbox"/> Paper/Hard Copy <input checked="" type="checkbox"/> GIS Format (e.g. shapefile) <input type="checkbox"/> Other Digital Format	- State level (dams)
<u>Location of dams:</u>	<input type="checkbox"/> Not Available <input type="checkbox"/> Paper/Hard Copy <input checked="" type="checkbox"/> GIS Format (e.g. shapefile) <input type="checkbox"/> Other Digital Format	- State level
<u>Local survey data (e.g. from subdivision, stream modification projects):</u>	<input checked="" type="checkbox"/> Not Available <input type="checkbox"/> Paper/Hard Copy <input type="checkbox"/> GIS Format (e.g. shapefile) <input type="checkbox"/> Other Digital Format	- No subd. regs. for local towns.
<u>Local flood gage data or rain gage data:</u>	<input checked="" type="checkbox"/> Not Available <input type="checkbox"/> Paper/Hard Copy <input type="checkbox"/> GIS Format (e.g. shapefile) <input type="checkbox"/> Other Digital Format	





FEMA



Department of  
Environmental  
Conservation

Data Type	Availability / Format	Your response(s)
<u>Relevant flood hazard studies that include hydrology, hydraulics, and / or mapping</u> (may include DOT, USACE, NRCS or privately funded projects, including bridge and culvert replacements):	<input checked="" type="checkbox"/> Not Available <input type="checkbox"/> Paper/Hard Copy <input type="checkbox"/> GIS Format (e.g. shapefile) <input type="checkbox"/> Other Digital Format	

## 8. Risk Assessment Data

Data Type	Availability / Format	Your response(s)
<u>Essential / Critical Facilities:</u> (e.g. hospitals, fire stations, community offices)	<input type="checkbox"/> Not Available <input type="checkbox"/> Paper/Hard Copy <input checked="" type="checkbox"/> GIS Format (e.g. shapefile) <input type="checkbox"/> Other Digital Format	County maintains dataset from prior HMP
<u>Hazard Mapping:</u> (e.g., Dam Break Inundation Maps, Chemical Depots, Confinement Facilities, Sink holes, etc.)	<input checked="" type="checkbox"/> Not Available <input type="checkbox"/> Paper/Hard Copy <input type="checkbox"/> GIS Format (e.g. shapefile) <input type="checkbox"/> Other Digital Format	
<u>Historical flood inundation areas:</u>	<input checked="" type="checkbox"/> Not Available <input type="checkbox"/> Paper/Hard Copy <input type="checkbox"/> GIS Format (e.g. shapefile) <input type="checkbox"/> Other Digital Format	



FEMA



Department of  
Environmental  
Conservation

**9. Please provide contact information for your community's / organization's GIS data manager(s), if applicable.**

<b>County / Municipality / Organization:</b>	
Name: <i>*Eric Day - Emergency Services Dir.</i>	Title: <i><del>Highway Superintendent</del></i>
Address:	
Daytime Phone: <i>(518) 565-4791</i>	e-mail:
<b>County / Municipality / Organization:</b>	
Name: <i>Karl Weiss</i>	Title: <i>Highway Supt. Clinton County</i>
Address:	
Daytime Phone: <i>518 565 4040</i>	e-mail:

**10. Are there other community officials or groups that would be interested in learning about / participating in this project? If so, please provide names and contact information below.**

<b>County / Municipality / Organization:</b>	
Name:	
Address:	
Daytime Phone:	e-mail:
<b>County / Municipality / Organization:</b>	
Name:	
Address:	
Daytime Phone:	e-mail:

**11. Do you have any other information that should be considered as part of the North Country Watersheds Discovery Process?**

Include supporting documents (e.g., map of primary mapping needs or areas with reoccurring problematic flooding), citations for reports, and any other information you would like considered.

<i>Salmon River Watershed Association?</i> <i>10 house buyouts in Malone after Irene in 2011 - Dec. 2015</i>
---

## North Country Discovery Stakeholder Survey

# #2

COMPLETE

**Collector:** Web Link 1 (Web Link)  
**Started:** Friday, August 23, 2019 11:12:41 AM  
**Last Modified:** Friday, August 23, 2019 11:59:48 AM  
**Time Spent:** 00:47:06  
**IP Address:** 67.249.28.230

### Page 1: Contact Information

#### Q1 Please enter your contact information

County Name	St. Lawrence County
Community Name / Organization	Town of Colton
Name	Darren Richards
Address	Town Hall., 94 Main St.
City/Town	Colton
State/Province	NY
ZIP/Postal Code	13625
Country	United States
Email Address	Codeenf@townofcolton.com
Phone Number	3152444464

#### Q2 What county, municipality, or organization are you associated with?

Town of Colton

#### Q3 How do you prefer to be contacted?

e-mail,  
phone

see Q16

### Page 2: Flood Mapping Needs and Historical Flood Problems

**Q4** Describe any inaccuracies related to the Special Flood Hazard Areas (SFHAs) on your community's Flood Insurance Rate Map (FIRM). Include the names of streams / reaches that need to be studied or restudied (including starting and ending locations), and the type of location (e.g., rural, urban, suburban, commercial development area, residential area, development pressures). Please also rank how you would prioritize any updates needed.

The Racquette River on upper and lower Higley has a disputed flood area in regards to the FERQ line outline with Brookfield. This has to be settled for both Flows considered for flood zone coastal issues.

## North Country Discovery Stakeholder Survey

**Q5** Describe your community's experience with past flood disasters and flood disaster recovery, including: When have areas within your community flooded? What streams/areas were affected?

Lower Higley or the Colton Flow on the Racquette Floods due to Dam Control mismanagement. Many of these flooding issue could be avoided.

**Q6** Describe any areas in your community with repeated flooding problems. Please provide the stream, lake, or pond name(s) and location where the flooding occurred.

See above

**Q7** Are there verifiable flood high-water marks located within your community?

**Yes,**

If yes, please provide details for location and a point of contact for additional information:

All Dam controlled issues must be addressed with Brookfield. Entire community suffers when dam control is mismanaged.

### Page 3: Community Planning and Ongoing Projects

**Q8** Are there any recent ongoing or proposed projects, such as DOT, USACE, NRCS or privately funded projects (including bridge and culvert replacements) since the last FIRM revision for your community?

**No**

**Q9** Are there areas where there has been recent residential, commercial, or industrial development or that is likely to have future development pressures?

**No**

**Q10** Are there any piped or naturally occurring underground streams within your community?

**No**

**Q11** Does your community have an Open Space Conservation Plan?

**No**

**Q12** Does your community have or participate in a Watershed Management Plan?

**No**

**Q13** Use the following space for any overflow comments. Respondent skipped this question

### Page 4: Mitigation Activities



## North Country Discovery Stakeholder Survey

**Q14** What is the date of your community's hazard mitigation plan?

Date / Time

11/04/2015

**Q15** Has your community adopted the plan?

Yes

**Q16** Please enter the contact information for your community's point of contact for the plan.

Name	Darren Richards
Company	Town of Colton
Address	Town Hall., 94 Main St.
City/Town	Colton
State/Province	NY
ZIP/Postal Code	13625
Email Address	dpwsup@townofcolton.com
Phone Number	3152622731

**Q17** Describe any prior flood mitigation activities (e.g. buyout of properties in the floodplain, stream restoration activities, structural flood control projects, preserving open space in the floodplain) that have occurred in your community and the Point of Contact for each activity. Are these activities referenced in your community's Hazard Mitigation Plan?

yes

<https://www.stlawco.org/data/files/Departments/Planning/HazardMitigation.pdf>

**Q18** What types of training or other assistance could FEMA or NYSDEC provide that would aid in your ability to implement mitigation activities and communicate flood risk to your citizens?

Building Code Requirements,

Other (please specify):

better maps

Page 5: National Flood Insurance Program / Floodplain Management Information

**Q19** Describe any areas in your community where Letters of Map Amendment (LOMAs) are concentrated.

Racquette River

Upper Higley

**Q20** Does your community know about the Community Rating System (CRS) that can provide flood insurance discounts in communities that take extra steps to reduce flood risk?

Yes

## North Country Discovery Stakeholder Survey

**Q21** Would you like additional information about the CRS?

**No**

**Q22** If your community does participate in the CRS program, please describe your community's CRS activities

**Respondent skipped this question**

**Q23** Does your community have an active floodplain development permit process?

**Yes**

**Q24** Who in your community is responsible for issuing permits in flood hazard areas?

Darren Richards  
Flood Plain Administrator

Page 6: Data

**Q25** Political Boundaries

**Paper/Hard Copy,**

Describe the source, date, and format of each available data set:

Flood Insurance Rate Map Community Number 361423

**Q26** Transportation features

**Paper/Hard Copy,**

Describe the source, date, and format of each available data set:

see above

**Q27** Building footprints

**Paper/Hard Copy,**

Describe the source, date, and format of each available data set:

Code Enforcement Files

**Q28** Location of flood control structures (berms, floodwalls, levees)

**Not Available**

**Q29** Location of Dams

Describe the source, date, and format of each available data set:

Community Number 361423 FEMA Maps

**Q30** Local survey data (e.g. from subdivision, stream modification projects)

**Not Available**

## North Country Discovery Stakeholder Survey

**Q31** Local flood gage data or rain gage data:

Describe the source, date, and format of each available data set:

USGA website

**Q32** Relevant flood hazard studies that include hydrology, hydraulics, and / or mapping (may include DOT, USACE, NRCS or privately funded projects, including bridge and culvert replacements)

**Not Available**

**Q33** Essential / Critical Facilities (e.g. hospitals, fire stations, community offices)

**Other Digital Formant,**

Describe the source, date, and format of each available data set:

<https://www.stlawco.org/data/files/Departments/Planning/HazardMitigation.pdf>

**Q34** Hazard Mapping (e.g., Dam Break Inundation Maps, Chemical Depots, Confinement Facilities, Sink holes, etc.)

**Other Digital Formant,**

Describe the source, date, and format of each available data set:

<https://www.stlawco.org/data/files/Departments/Planning/HazardMitigation.pdf>

**Q35** Historical flood inundation areas

**Paper/Hard Copy,**

Describe the source, date, and format of each available data set:

Flood Insurance Rate Map Community Number 361423

**Q36** Please provide information for your community's or organization's GIS data manager(s), if applicable

County / Municipality / Organization

**DANC**

Name

**Star Carter**

Title

**GIS Supervisor**

Address

**Dulles State Office Building, 317 Washington St., Suite 414, Watertown, NY 1360**

Phone

**(315) 661-3210**

E-mail

**scarter@danc.org**



## North Country Discovery Stakeholder Survey

**Q37** Are there other community official or groups that would be interested in learning about or participating in this project? If so, please provide the names and contact information below.

Respondent skipped this question

**Q38** Do you have any other information that should be considered as part of the North Country Watersheds Discovery Process?

Respondent skipped this question

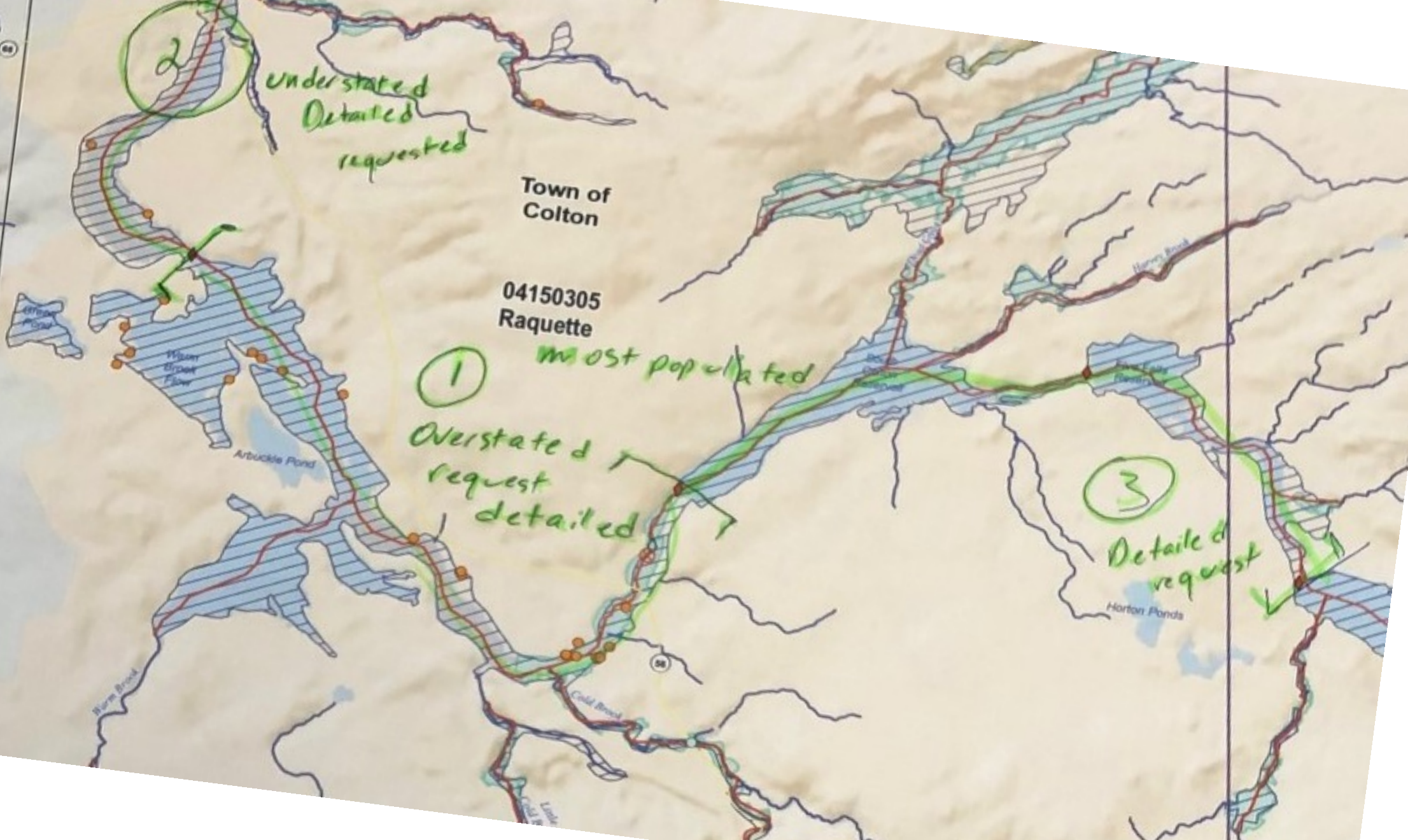
**Q39** Please attach any supporting documents (e.g., map of primary mapping needs or areas with reoccurring problematic flooding), citations for reports, and any other information you would like considered.

Respondent skipped this question

**Q40** Use this space to upload any additional documents

Respondent skipped this question

*Raquette River between Upper + Lower Higley Dams needs detailed study  
This is the most populated area of the town*



2

understated  
Detailed  
requested

Town of  
Colton

04150305  
Raquette

most populated

1

Overstated  
request  
detailed

3

Detailed  
request

Artuckle Pond

Artuckle Pond

Artuckle Pond

Horton Ponds

Horton Ponds

Cold Brook

50



FEMA



Department of  
Environmental  
Conservation

## 1. Your Contact Information

Date: 9/19/19	County Name (if applicable): Franklin
Community Name/Organization: CONSTABLE	
Your Name: RICHARD DNUSEA	
Your Title/Role: Town SUPERVISOR	
Your Address: PO Box 39 Constable NY 12926	
Daytime Phone: 518-481-6113	e-mail: SUPERVISOR@TOWNOFCONSTABLE.COM
Contact Preference: <input checked="" type="checkbox"/> e-mail <input type="checkbox"/> Phone <input type="checkbox"/> Standard Mail	

## 2. Flood Mapping Needs / Historical Flood Problems

Question	Your Response (include details here as necessary)
<p>Describe any inaccuracies related to the Special Flood Hazard Areas shown on your community's Flood Insurance Rate Map (FIRM):</p> <p>Include the names of streams / reaches that need to be studied or restudied (including starting and ending locations), and the type of location (e.g., rural, urban, suburban, commercial development area, residential area, development pressures).</p> <p>Please also rank how you would prioritize any updates needed.</p>	<p>- Fairly accurate.</p> <p>- #1 &amp; #2 are areas that frequently flood. #2 is Beaver Dam activity</p> <p>- Little Trout River is within a deep Ravine</p>
<p>Describe your community's experience with past flood disasters and flood disaster recovery:</p> <p>When have areas within your community flooded?</p> <p>What streams / areas were affected?</p>	<p>- no flood problem areas.</p>





FEMA



Department of  
Environmental  
Conservation

Question	Your Response (include details here as necessary)
Describe any areas in your community with repeated flooding problems. Please provide the stream or lake / pond name(s) and location where the flooding occurred.	#1 and #2 on maps. #2 is due to beavers. #1 is a low area.
Are there verifiable flood high-water marks located within your community? <input type="checkbox"/> Yes <input checked="" type="checkbox"/> No  If yes, please provide details for location and a Point of Contact for additional information.	-

### 3. Community Planning and Ongoing Projects

Question	Your Response (include details here as necessary)
Are there any recent ongoing or proposed projects, such as DOT, USACE, NRCS or privately funded projects (including bridge and culvert replacements) since the last FIRM revision for your community? <input type="checkbox"/> Yes <input type="checkbox"/> No  If yes, what is the type of project? Where is it located? Who is the Point of Contact for additional information?	- Bridge on <del>Coveyton</del> Coveyton Road over Little trout River.
Are there areas where there has been recent residential, commercial, or industrial development or that is likely to have future development pressures? <input type="checkbox"/> Yes <input checked="" type="checkbox"/> No  If yes, please describe, including the nature and location of the development, the total project size in acres and, if appropriate, the number and size of lots.	- Some camps and houses through out the town. - Seasonal Camps are popular. - Some areas have no Commercial power available.



FEMA



NEW YORK  
STATE OF  
OPPORTUNITY

Department of  
Environmental  
Conservation

Question	Your Response (include details here as necessary)
<p>Are there any piped or naturally occurring underground streams within your community?</p> <p><input type="checkbox"/> Yes <input checked="" type="checkbox"/> No</p> <p><i>If yes, please describe the location(s) in detail.</i></p>	
<p>Does your community have an Open Space Conservation Plan?</p> <p><input type="checkbox"/> Yes <input checked="" type="checkbox"/> No</p> <p><i>If yes, please provide details (title and date of plan and a Point of Contact for additional information).</i></p>	
<p>Does your community have or participate in a Watershed Management Plan?</p> <p><input type="checkbox"/> Yes <input checked="" type="checkbox"/> No</p> <p><i>If yes, please provide details (title and date of plan and a Point of Contact for additional information).</i></p>	

#### 4. Mitigation Activities

Question	Your Response (included details here as necessary)
<p>Provide the following information about your community's Hazard Mitigation Plan (if applicable).</p> <ul style="list-style-type: none"> <li>• Date of plan</li> <li>• Has your community adopted the plan?</li> <li>• Who is your community's Point of Contact regarding the plan? (Please provide contact information as well.)</li> </ul>	<p>- Part of County plan.</p> <p>- Part of the county plan.</p>



FEMA



Department of  
Environmental  
Conservation

Question	Your Response (included details here as necessary)
<p>Describe any prior flood mitigation activities (e.g. buyout of properties in the floodplain, stream restoration activities, structural flood control projects, preserving open space in the floodplain) that have occurred in your community and the Point of Contact for each activity.</p> <p>Are these activities referenced in your community's Hazard Mitigation Plan?</p>	<p>None</p>
<p>What types of training or other assistance could FEMA or NYSDEC provide that would aid in your ability to implement mitigation activities and communicate flood risk to your citizens?</p> <p> <input checked="" type="checkbox"/> Floodplain Management Administration  <input checked="" type="checkbox"/> Building Code Requirements  <input type="checkbox"/> Hazard Mitigation &amp; Grant Programs  <input type="checkbox"/> Effective Public Outreach  <input type="checkbox"/> Other (Please provide details at right)         </p>	

## 5. National Flood Insurance Program / Floodplain Management Information

Question	Your Response (included details here as necessary)
<p>Describe any areas in your community where Letters of Map Amendment are concentrated.</p>	<p>None</p>
<p>Does your community know about the Community Rating System (CRS) that can provide flood insurance discounts in communities that take extra steps to reduce flood risk?</p> <p><input type="checkbox"/> Yes <input type="checkbox"/> No</p>	
<p>Would you like additional information about the CRS?</p> <p><input type="checkbox"/> Yes <input type="checkbox"/> No</p>	





FEMA



NEW YORK  
STATE OF  
OPPORTUNITY

Department of  
Environmental  
Conservation

Question	Your Response (included details here as necessary)
If your community does participate in CRS please describe your community's CRS activities.	
Does your community have an active floodplain development permit process? <input type="checkbox"/> Yes <input type="checkbox"/> No	
Who in your community is responsible for issuing permits in flood hazard areas?	

**For the following questions (6-8) related to data, please provide a brief description and the source, date, and format of each available data set. It is especially important for us to know of data that your community / organization may have that we do not have access to and which of these data you have in GIS (geospatial) format.**

**6. Base Map Data** - *Assessors Office (County)*

Data Type	Availability / Format	Your response(s)
<u>Political boundaries:</u>	<input type="checkbox"/> Not Available <input type="checkbox"/> Paper/Hard Copy <input type="checkbox"/> GIS Format (e.g. shapefile) <input checked="" type="checkbox"/> Other Digital Format	
<u>Transportation features:</u>	<input type="checkbox"/> Not Available <input type="checkbox"/> Paper/Hard Copy <input type="checkbox"/> GIS Format (e.g. shapefile) <input checked="" type="checkbox"/> Other Digital Format	
<u>Parcel and zoning data:</u>	<input type="checkbox"/> Not Available <input type="checkbox"/> Paper/Hard Copy <input type="checkbox"/> GIS Format (e.g. shapefile) <input checked="" type="checkbox"/> Other Digital Format	



FEMA



Department of  
Environmental  
Conservation

Data Type	Availability / Format	Your response(s)
<u>Building footprints:</u>	<input type="checkbox"/> Not Available <input type="checkbox"/> Paper/Hard Copy <input type="checkbox"/> GIS Format (e.g. shapefile) <input type="checkbox"/> Other Digital Format	

## 7. Engineering Data

Data Type	Availability / Format	Your response(s)
<u>Location of flood control structures (berms, floodwalls, levees):</u>	<input type="checkbox"/> Not Available <input type="checkbox"/> Paper/Hard Copy <input type="checkbox"/> GIS Format (e.g. shapefile) <input type="checkbox"/> Other Digital Format	<i>none</i>
<u>Location of dams:</u>	<input type="checkbox"/> Not Available <input type="checkbox"/> Paper/Hard Copy <input type="checkbox"/> GIS Format (e.g. shapefile) <input type="checkbox"/> Other Digital Format	<i>no</i> <i>Dams.</i> <i>One on way</i> <i>no longer there.</i>
<u>Local survey data (e.g. from subdivision, stream modification projects):</u>	<input type="checkbox"/> Not Available <input type="checkbox"/> Paper/Hard Copy <input type="checkbox"/> GIS Format (e.g. shapefile) <input type="checkbox"/> Other Digital Format	
<u>Local flood gage data or rain gage data:</u>	<input type="checkbox"/> Not Available <input type="checkbox"/> Paper/Hard Copy <input type="checkbox"/> GIS Format (e.g. shapefile) <input type="checkbox"/> Other Digital Format	<i>not aware</i> <i>of any.</i> <i>1 inactive</i> <i>where bridge</i> <i>was replaced.</i>



FEMA



Department of  
Environmental  
Conservation

Data Type	Availability / Format	Your response(s)
<u>Relevant flood hazard studies that include hydrology, hydraulics, and / or mapping</u> (may include DOT, USACE, NRCS or privately funded projects, including bridge and culvert replacements):	<input type="checkbox"/> Not Available <input type="checkbox"/> Paper/Hard Copy <input type="checkbox"/> GIS Format (e.g. shapefile) <input type="checkbox"/> Other Digital Format	<i>None</i>

## 8. Risk Assessment Data

Data Type	Availability / Format	Your response(s)
<u>Essential / Critical Facilities:</u> (e.g. hospitals, fire stations, community offices)	<input type="checkbox"/> Not Available <input type="checkbox"/> Paper/Hard Copy <input type="checkbox"/> GIS Format (e.g. shapefile) <input type="checkbox"/> Other Digital Format	<i>None</i>
<u>Hazard Mapping:</u> (e.g., Dam Break Inundation Maps, Chemical Depots, Confinement Facilities, Sink holes, etc.)	<input type="checkbox"/> Not Available <input type="checkbox"/> Paper/Hard Copy <input type="checkbox"/> GIS Format (e.g. shapefile) <input type="checkbox"/> Other Digital Format	<i>None</i>
<u>Historical flood inundation areas:</u>	<input type="checkbox"/> Not Available <input checked="" type="checkbox"/> Paper/Hard Copy <input type="checkbox"/> GIS Format (e.g. shapefile) <input type="checkbox"/> Other Digital Format	



Town of  
Westville

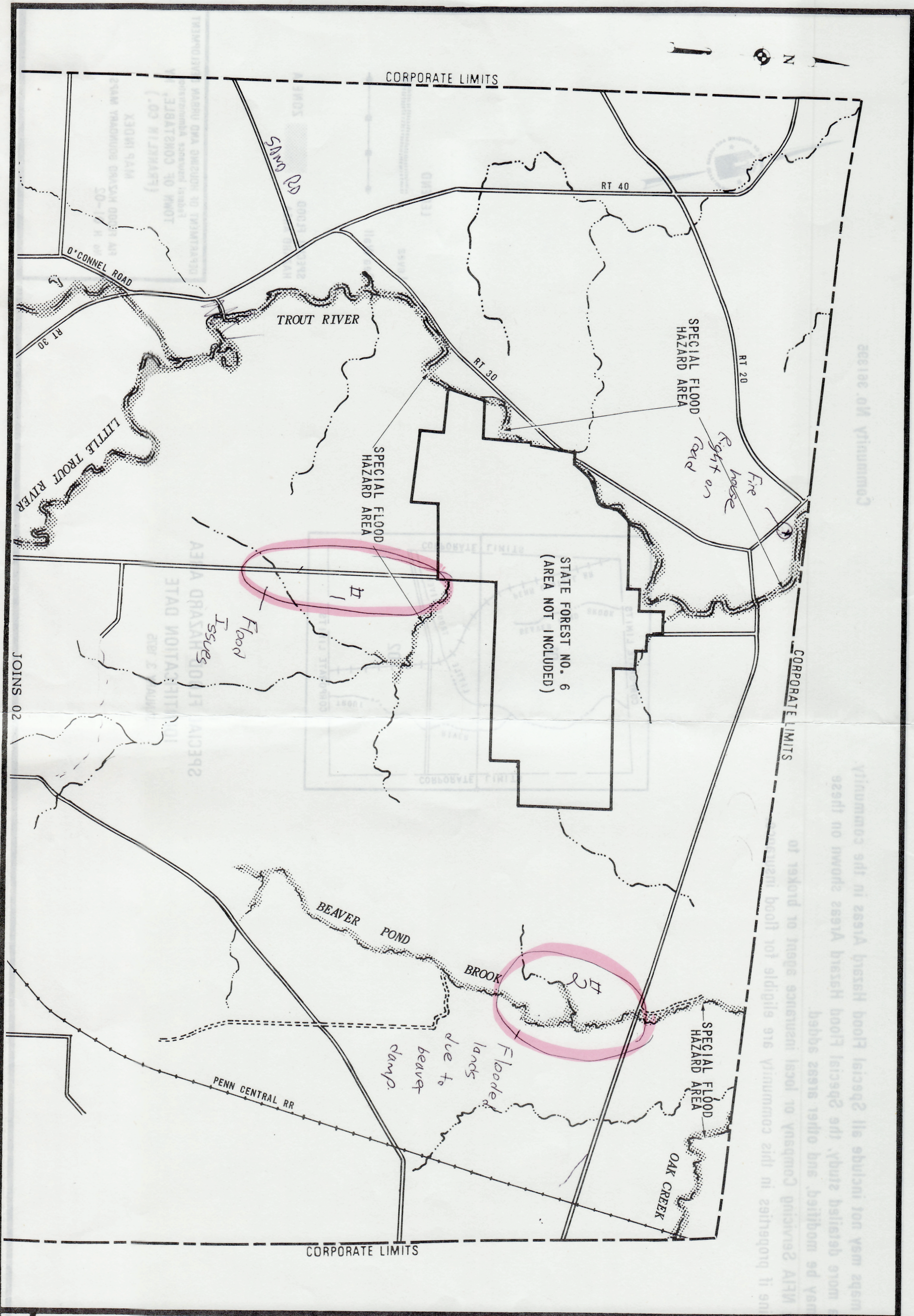
Town of  
Constable

in  
vicinity  
of Dam

172







JOINS 02

01

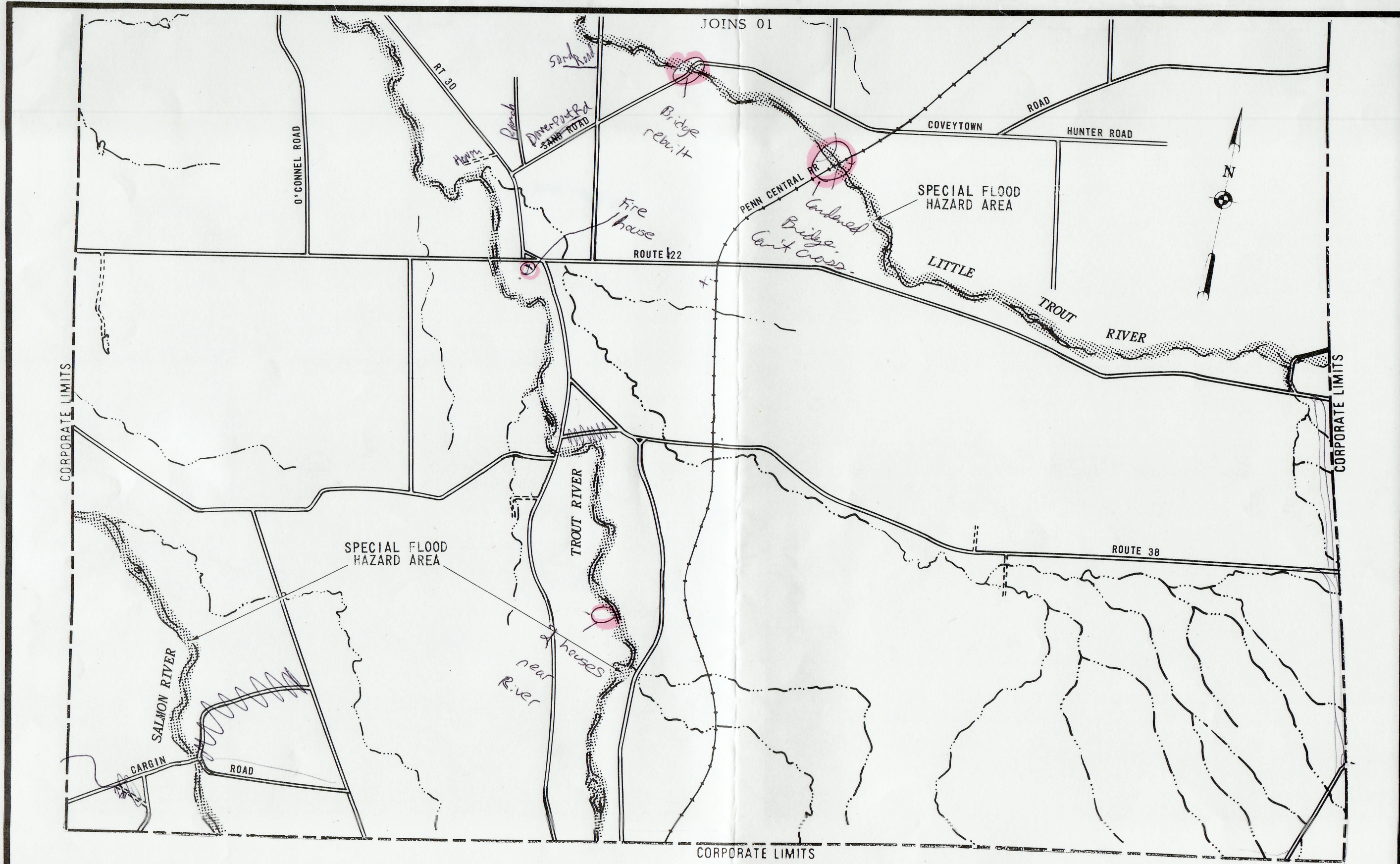
DEPARTMENT OF HOUSING AND URBAN DEVELOPMENT  
Federal Insurance Administration  
TOWN OF CONSTABLE, NY  
(FRANKLIN CO.)

FIA FLOOD HAZARD BOUNDARY MAP  
No. H 01

APPROXIMATE SCALE  
1000 0 2000 4000 6000 FEET

Effective Date:  
JANUARY 3, 1975





DEPARTMENT OF HOUSING AND URBAN DEVELOPMENT  
Federal Insurance Administration  
TOWN OF CONSTABLE, NY  
(FRANKLIN CO.)

APPROXIMATE SCALE  
1000 0 2000 4000 6000 FEET

FIA FLOOD HAZARD BOUNDARY MAP  
No. H 02

Effective Date:  
JANUARY 3, 1975





FEMA



Department of  
Environmental  
Conservation

**9. Please provide contact information for your community's / organization's GIS data manager(s), if applicable.**

<b>County / Municipality / Organization:</b>	
Name:	Title:
Address:	
Daytime Phone:	e-mail:
<b>County / Municipality / Organization:</b>	
Name:	Title:
Address:	
Daytime Phone:	e-mail:

**10. Are there other community officials or groups that would be interested in learning about / participating in this project? If so, please provide names and contact information below.**

<b>County / Municipality / Organization:</b>	
Name:	LARRY MARTIN Town highway superintendent
Address:	
Daytime Phone:	518-521-8754
e-mail:	
<b>County / Municipality / Organization:</b>	
Name:	
Address:	
Daytime Phone:	e-mail:

**11. Do you have any other information that should be considered as part of the North Country Watersheds Discovery Process?**

Include supporting documents (e.g., map of primary mapping needs or areas with reoccurring problematic flooding), citations for reports, and any other information you would like considered.

--



email copy to town



## North Country Watersheds: Risk MAP Discovery Project Stakeholder Survey

Thank you for taking the time to complete this Discovery Data survey. The Discovery process is designed to provide important information to help the Federal Emergency Management Agency (FEMA) and the New York State Department of Environmental Conservation (NYSDEC) better understand flood risk issues and mapping needs in the North Country watersheds, and to help you increase your community's resilience to flooding through implementation of the Risk MAP (Risk Mapping, Assessment, and Planning) program. Please answer any and all questions to the best of your ability and/or knowledge. Any response can help us assess the risks for your community.

A map of the North Country watersheds can be found at the end of this survey. The map shows the North Country watersheds area and the jurisdictional areas included in the watersheds.

### Background

Discovery is the initial phase of a Risk MAP project, in which FEMA and NYSDEC work with local stakeholders to collect data and learn about unique issues in a watershed. This includes gathering information about current flood risk, historical flooding, flood mapping and analysis needs, and local mitigation activities. All information collected will be considered when developing recommendations for future Risk MAP projects. These projects may include the creation of revised flood analyses, maps, or other products that can be used to reduce local flood risk. The Discovery process does not necessarily mean that a new Risk MAP project will take place - rather it is a process by which FEMA and NYSDEC learn about the issues in a watershed and prioritize the need for new studies.

### Discovery Meeting

After compilation and evaluation of survey responses, a series of in-person Discovery meetings will be held within the North Country watersheds in the late summer or early fall of 2019 to present and discuss the preliminary results, as well as provide an additional opportunity for input.

### Completing and Sharing This Survey

We respectfully request that you complete the survey by **August 30, 2019** in order for the North Country Discovery team to develop preliminary materials to be reviewed during the in-person Discovery meetings with affected stakeholders. If you have any questions about FEMA's Discovery process or about completing this survey, please contact the North Country Discovery team at [phibley@dewberry.com](mailto:phibley@dewberry.com). If you believe there are other stakeholders that should receive this survey, please provide their contact information to us and we will send them a copy.

### Sending us the Completed Survey

You may complete the survey online at <https://www.surveymonkey.com/r/72P89CR> or you may mail / e-mail your completed survey form to:

Philip Hipley  
Dewberry  
8401 Arlington Boulevard, Mail Stop 26  
Fairfax, VA 22031  
[phibley@dewberry.com](mailto:phibley@dewberry.com) (e-mail)

until recently no zoning

Now

rural/agricultural (empty except shoreline)

→ need to develop district maps → determine what is shoreline

farm assessment → data collection

## 1. Your Contact Information

Date:	County Name (if applicable):
Community Name/Organization:	
Your Name:	
Your Title/Role:	
Your Address:	
Daytime Phone:	e-mail:
Contact Preference: <input type="checkbox"/> e-mail <input type="checkbox"/> Phone <input type="checkbox"/> Standard Mail	

## 2. Flood Mapping Needs / Historical Flood Problems

Question	Your Response (include details here as necessary)
<p>Describe any inaccuracies related to the Special Flood Hazard Areas shown on your community's Flood Insurance Rate Map (FIRM):</p> <p>Include the names of streams / reaches that need to be studied or restudied (<i>including starting and ending locations</i>), and the type of location (e.g., rural, urban, suburban, commercial development area, residential area, development pressures).</p> <p>Please also rank how you would prioritize any updates needed.</p>	<p><i>no problems except dams</i></p>
<p>Describe your community's experience with past flood disasters and flood disaster recovery:</p> <p>When have areas within your community flooded?</p> <p>What streams / areas were affected?</p>	<p><i>Ice jam problems on bridge @ river road</i></p> <p><i>note #3</i></p> <p><i>late 24</i></p> <p><i>beaver dam broke</i></p> <p><i>wall of water 6ft high</i></p> <p><i>erected dam on other side</i></p>

*6 DEC dec care of beaver 10 years ago drained into Oswatchee*





FEMA



Department of  
Environmental  
Conservation

Question	Your Response (include details here as necessary)
Describe any areas in your community with repeated flooding problems. Please provide the stream or lake / pond name(s) and location where the flooding occurred.	back of paper
Are there verifiable flood high-water marks located within your community? <input type="checkbox"/> Yes <input checked="" type="checkbox"/> No <i>If yes, please provide details for location and a Point of Contact for additional information.</i>	

### 3. Community Planning and Ongoing Projects

Question	Your Response (include details here as necessary)
Are there any recent ongoing or proposed projects, such as DOT, USACE, NRCS or privately funded projects (including bridge and culvert replacements) since the last FIRM revision for your community? <input type="checkbox"/> Yes <input checked="" type="checkbox"/> No <i>If yes, what is the type of project? Where is it located? Who is the Point of Contact for additional information?</i>	other than beaver control
Are there areas where there has been recent residential, commercial, or industrial development or that is likely to have future development pressures? <input checked="" type="checkbox"/> Yes <input type="checkbox"/> No <i>If yes, please describe, including the nature and location of the development, the total project size in acres and, if appropriate, the number and size of lots.</i>	See back of paper  residential -> bought old funder school



FEMA



Department of  
Environmental  
Conservation

Question	Your Response (include details here as necessary)
<p>Are there any piped or naturally occurring underground streams within your community?</p> <p><input type="checkbox"/> Yes <input checked="" type="checkbox"/> No</p> <p><i>If yes, please describe the location(s) in detail.</i></p>	<p>aquifers</p>
<p>Does your community have an Open Space Conservation Plan?</p> <p><input type="checkbox"/> Yes <input checked="" type="checkbox"/> No</p> <p><i>If yes, please provide details (title and date of plan and a Point of Contact for additional information).</i></p>	
<p>Does your community have or participate in a Watershed Management Plan?</p> <p><input type="checkbox"/> Yes <input checked="" type="checkbox"/> No</p> <p><i>If yes, please provide details (title and date of plan and a Point of Contact for additional information).</i></p>	

#### 4. Mitigation Activities

Question	Your Response (included details here as necessary)
<p>Provide the following information about your community's Hazard Mitigation Plan (if applicable).</p> <ul style="list-style-type: none"> <li>• Date of plan</li> <li>• Has your community adopted the plan?</li> <li>• Who is your community's Point of Contact regarding the plan? (Please provide contact information as well.)</li> </ul>	

Question	Your Response (included details here as necessary)
<p>Describe any prior flood mitigation activities (e.g. buyout of properties in the floodplain, stream restoration activities, structural flood control projects, preserving open space in the floodplain) that have occurred in your community and the Point of Contact for each activity.</p> <p>Are these activities referenced in your community's Hazard Mitigation Plan?</p>	<p>have</p>
<p>What types of training or other assistance could FEMA or NYSDEC provide that would aid in your ability to implement mitigation activities and communicate flood risk to your citizens?</p> <p> <input type="checkbox"/> Floodplain Management Administration  <input checked="" type="checkbox"/> Building Code Requirements  <input type="checkbox"/> Hazard Mitigation &amp; Grant Programs  <input type="checkbox"/> Effective Public Outreach  <input type="checkbox"/> Other (Please provide details at right)         </p>	<p>lake flood training            department state training            ↓            additional code training →            what to look for              how to regulate based on            then maps + paid studies</p>

## 5. National Flood Insurance Program / Floodplain Management Information

Question	Your Response (included details here as necessary)
<p>Describe any areas in your community where Letters of Map Amendment are concentrated.</p>	<p>homes high above shoreline            (see on map)            based on old maps</p>
<p>Does your community know about the Community Rating System (CRS) that can provide flood insurance discounts in communities that take extra steps to reduce flood risk?</p> <p> <input type="checkbox"/> Yes <input checked="" type="checkbox"/> No         </p>	<p>will bring to board</p>
<p>Would you like additional information about the CRS?</p> <p> <input type="checkbox"/> Yes <input type="checkbox"/> No         </p>	<p>→ supervision will review</p>





FEMA



Department of  
Environmental  
Conservation

Question	Your Response (included details here as necessary)
If your community does participate in CRS please describe your community's CRS activities.	
Does your community have an active floodplain development permit process? <input type="checkbox"/> Yes <input checked="" type="checkbox"/> No	
Who in your community is responsible for issuing permits in flood hazard areas?	Code officer (unless mitigating circumstances + planning board for special use permit)

**For the following questions (6-8) related to data, please provide a brief description and the source, date, and format of each available data set. It is especially important for us to know of data that your community / organization may have that we do not have access to and which of these data you have in GIS (geospatial) format.**

## 6. Base Map Data

Data Type	Availability / Format	Your response(s)
<u>Political boundaries:</u>	<input type="checkbox"/> Not Available <input type="checkbox"/> Paper/Hard Copy <input type="checkbox"/> GIS Format (e.g. shapefile) <input type="checkbox"/> Other Digital Format	
<u>Transportation features:</u>	<input type="checkbox"/> Not Available <input type="checkbox"/> Paper/Hard Copy <input type="checkbox"/> GIS Format (e.g. shapefile) <input type="checkbox"/> Other Digital Format	
<u>Parcel and zoning data:</u>	<input type="checkbox"/> Not Available <input type="checkbox"/> Paper/Hard Copy <input type="checkbox"/> GIS Format (e.g. shapefile) <input type="checkbox"/> Other Digital Format	

no GIS platform

Data Type	Availability / Format	Your response(s)
<u>Building footprints:</u>	<input type="checkbox"/> Not Available <input type="checkbox"/> Paper/Hard Copy <input type="checkbox"/> GIS Format (e.g. shapefile) <input type="checkbox"/> Other Digital Format	

## 7. Engineering Data

Data Type	Availability / Format	Your response(s)
<u>Location of flood control structures (berms, floodwalls, levees):</u>	<input type="checkbox"/> Not Available <input type="checkbox"/> Paper/Hard Copy <input type="checkbox"/> GIS Format (e.g. shapefile) <input type="checkbox"/> Other Digital Format	
<u>Location of dams:</u>	<input type="checkbox"/> Not Available <input type="checkbox"/> Paper/Hard Copy <input type="checkbox"/> GIS Format (e.g. shapefile) <input type="checkbox"/> Other Digital Format	
<u>Local survey data (e.g. from subdivision, stream modification projects):</u>	<input type="checkbox"/> Not Available <input type="checkbox"/> Paper/Hard Copy <input type="checkbox"/> GIS Format (e.g. shapefile) <input type="checkbox"/> Other Digital Format	
<u>Local flood gage data or rain gage data:</u>	<input type="checkbox"/> Not Available <input type="checkbox"/> Paper/Hard Copy <input type="checkbox"/> GIS Format (e.g. shapefile) <input type="checkbox"/> Other Digital Format	



FEMA



Department of  
Environmental  
Conservation

Data Type	Availability / Format	Your response(s)
<u>Relevant flood hazard studies that include hydrology, hydraulics, and / or mapping</u> (may include DOT, USACE, NRCS or privately funded projects, including bridge and culvert replacements):	<input type="checkbox"/> Not Available <input type="checkbox"/> Paper/Hard Copy <input type="checkbox"/> GIS Format (e.g. shapefile) <input type="checkbox"/> Other Digital Format	

## 8. Risk Assessment Data

Data Type	Availability / Format	Your response(s)
<u>Essential / Critical Facilities:</u> (e.g. hospitals, fire stations, community offices)	<input type="checkbox"/> Not Available <input type="checkbox"/> Paper/Hard Copy <input type="checkbox"/> GIS Format (e.g. shapefile) <input type="checkbox"/> Other Digital Format	
<u>Hazard Mapping:</u> (e.g., Dam Break Inundation Maps, Chemical Depots, Confinement Facilities, Sink holes, etc.)	<input type="checkbox"/> Not Available <input type="checkbox"/> Paper/Hard Copy <input type="checkbox"/> GIS Format (e.g. shapefile) <input type="checkbox"/> Other Digital Format	
<u>Historical flood inundation areas:</u>	<input type="checkbox"/> Not Available <input type="checkbox"/> Paper/Hard Copy <input type="checkbox"/> GIS Format (e.g. shapefile) <input type="checkbox"/> Other Digital Format	

→ hospital mines → underground  
 → gave new data (mine)  
 LMS Convey  
 → waste disposal in  
 artificial ponds  
 pump water in facilities →  
 runs into mine pump  
 back out  
 → along Rt 22  
 they have some dms  
 in 22  
 no problem yet  
 may pose problem to ag. land



**9. Please provide contact information for your community's / organization's GIS data manager(s), if applicable.**

<b>County / Municipality / Organization:</b>	
Name: <i>Glen Besaw</i>	Title: <i>Code Enforcement Officer</i>
Address: <i>87 Little York Rd. Gouverneur N.Y. 13642</i>	
Daytime Phone: <i>(315) 323-0761</i>	e-mail: <i>gbesaw@yahoo.com</i>
<b>County / Municipality / Organization:</b>	
Name:	Title:
Address:	
Daytime Phone:	e-mail:

**10. Are there other community officials or groups that would be interested in learning about / participating in this project? If so, please provide names and contact information below.**

<b>County / Municipality / Organization:</b>	
Name:	
Address:	
Daytime Phone:	e-mail:
<b>County / Municipality / Organization:</b>	
Name:	
Address:	
Daytime Phone:	e-mail:

**11. Do you have any other information that should be considered as part of the North Country Watersheds Discovery Process?**

Include supporting documents (e.g., map of primary mapping needs or areas with reoccurring problematic flooding), citations for reports, and any other information you would like considered.

--

*updated maps → phone calls all the time from cell towers, solar companies asking about where to put those*

*water contamination*

*more water to be used in the area*

*Get back about FEMA development requirements for kinds of development*



FEMA

- River Road is closed in Spring (occasionally)

- Shallow (24") Flooding is typical.

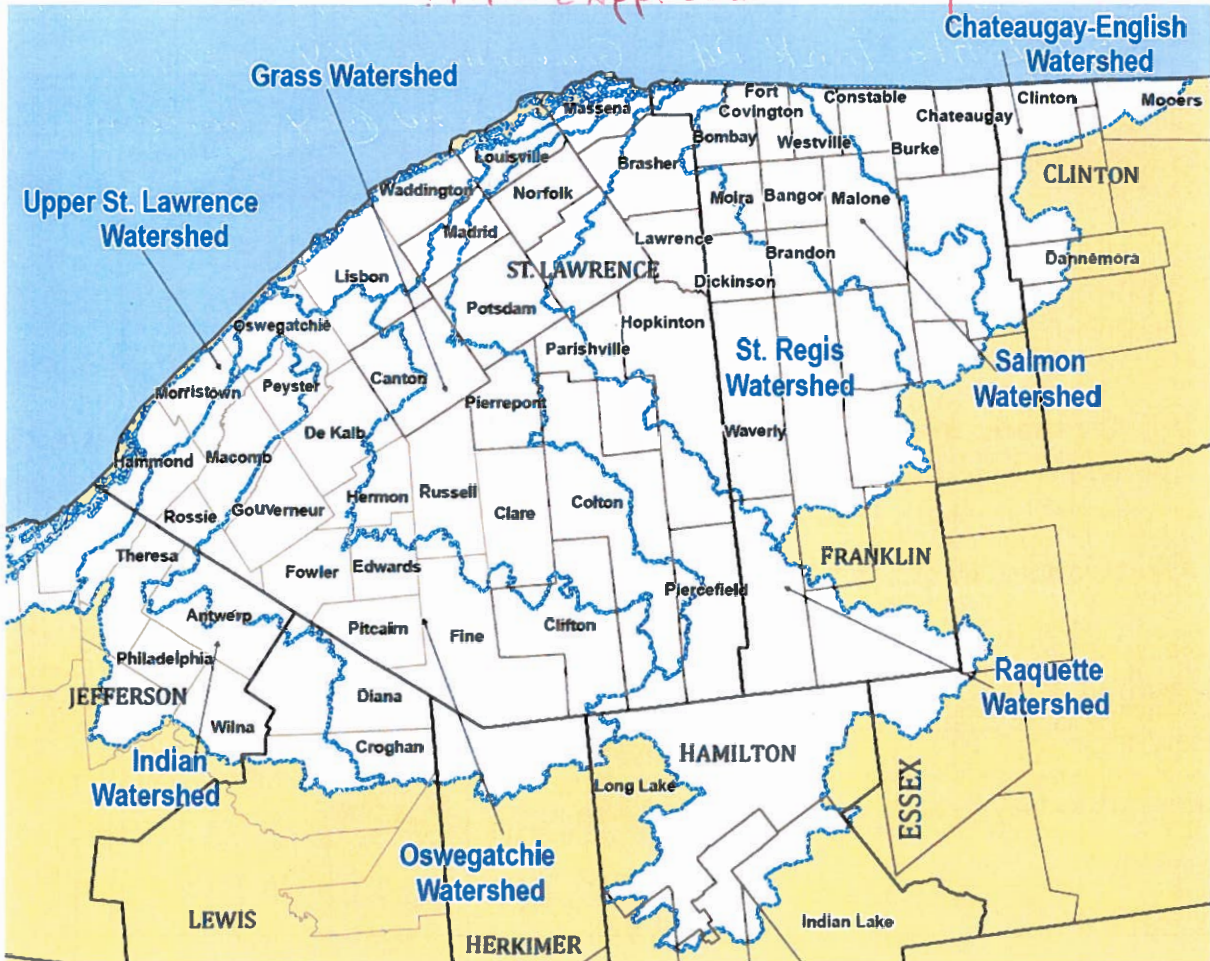
- Bridges are owned by municipality.



Department of Environmental Conservation

## North Country Watersheds Discovery Project Area

- Randy Dwan - NWT Super. oversees bridge  
Mike Cappellino - Supervisor.



① Containment issue → Rainfall water drainage issue / rain fall rain snow

new solar proposal → agricultural area  
\* drainage project

- wouldn't require study b/c →

- bay Road Along <sup>Sawycreek</sup> ~~St.~~ Sawyer creek → 100 ft y road

- because dams block what

- RIVER ROAD - basement Flooding

- Bay / RIVER ice Jam Issues

- 2' of clearance between Road & RIVER.

- Dams: Emoryville (2),  
Housborough (1)

owned by ENRON.  
used for hydro.

- adjusted by owner.  
- major Flooding when









FEMA



Department of  
Environmental  
Conservation

## 1. Your Contact Information

Date:	County Name (if applicable):
Community Name/Organization:	
Your Name: John Bashaw / Chastity Miller	
Your Title/Role: Deputy Dir. Emergency mgmt / P.C. Soil & Water	
Your Address: 55 Birch Hill / 131 Finney Blvd 518 651-2092	
Daytime Phone: 518 483 2580	e-mail: jbashaw@franklincony.org / cmiller@fcswo
Contact Preference: <input checked="" type="checkbox"/> e-mail <input type="checkbox"/> Phone <input type="checkbox"/> Standard Mail	

## 2. Flood Mapping Needs / Historical Flood Problems

Question	Your Response (include details here as necessary)
Describe any inaccuracies related to the Special Flood Hazard Areas shown on your community's Flood Insurance Rate Map (FIRM):	Saranac Lake - Dam in Village detail Floods Village in Spring
Include the names of streams / reaches that need to be studied or restudied (including starting and ending locations), and the type of location (e.g., rural, urban, suburban, commercial development area, residential area, development pressures).	Salmon River - melone - detailed Bellefleur Mill to Marcomb * OBC did some Dam work Flood Resiliency Shaun Cannon w/Steve
Please also rank how you would prioritize any updates needed.	T. Etouvington - Salmon River Ice Jam, Spring Flood
Describe your community's experience with past flood disasters and flood disaster recovery:	significant flooding 2010 dam Removal existing maps inaccurate major erosion - Westville
When have areas within your community flooded?	① Salmon River - entire
What streams / areas were affected?	② Tribal - St. Regis River Spring flooding dam Removal ③ Chaszm Falls → Salmon River



FEMA



Department of  
Environmental  
Conservation

Question	Your Response (include details here as necessary)
Describe any areas in your community with repeated flooding problems. Please provide the stream or lake / pond name(s) and location where the flooding occurred.	
Are there verifiable flood high-water marks located within your community? <input type="checkbox"/> Yes <input type="checkbox"/> No  <i>If yes, please provide details for location and a Point of Contact for additional information.</i>	T. Bellmont - dam replacement Some high water marks LIZ is POC

### 3. Community Planning and Ongoing Projects

Question	Your Response (include details here as necessary)
Are there any recent ongoing or proposed projects, such as DOT, USACE, NRCS or privately funded projects (including bridge and culvert replacements) since the last FIRM revision for your community? <input type="checkbox"/> Yes <input type="checkbox"/> No  <i>If yes, what is the type of project? Where is it located? Who is the Point of Contact for additional information?</i>	NO
Are there areas where there has been recent residential, commercial, or industrial development or that is likely to have future development pressures? <input type="checkbox"/> Yes <input type="checkbox"/> No  <i>If yes, please describe, including the nature and location of the development, the total project size in acres and, if appropriate, the number and size of lots.</i>	NO

Question	Your Response (include details here as necessary)
<p>Are there any piped or naturally occurring underground streams within your community?</p> <p><input type="checkbox"/> Yes <input type="checkbox"/> No</p> <p><i>If yes, please describe the location(s) in detail.</i></p>	
<p>Does your community have an Open Space Conservation Plan?</p> <p><input type="checkbox"/> Yes <input checked="" type="checkbox"/> No</p> <p><i>If yes, please provide details (title and date of plan and a Point of Contact for additional information).</i></p>	<p>* NCRS Wetland Reserve Agreements          600 in Franklin          40 in Essex          Ecsements</p> <p>* FSA - may have some info</p>
<p>Does your community have or participate in a Watershed Management Plan?</p> <p><input checked="" type="checkbox"/> Yes <input type="checkbox"/> No</p> <p><i>If yes, please provide details (title and date of plan and a Point of Contact for additional information).</i></p>	<p>St. Lawrence River Watershed Plan</p> <p>ecologic → LIZ Moran          data collection currently / model          Angua - DOS grant</p> <p>* Send email to Franklin Co Sewer          to get POC for LIZ Moran</p>

#### 4. Mitigation Activities

Question	Your Response (included details here as necessary)
<p>Provide the following information about your community's Hazard Mitigation Plan (if applicable).</p> <ul style="list-style-type: none"> <li>• Date of plan</li> <li>• Has your community adopted the plan?</li> <li>• Who is your community's Point of Contact regarding the plan? (Please provide contact information as well.)</li> </ul>	<p>going out to bid in 2020</p> <p>Friends of north country          did last one</p>





FEMA



Department of  
Environmental  
Conservation

Question	Your Response (included details here as necessary)
Describe any prior flood mitigation activities (e.g. buyout of properties in the floodplain, stream restoration activities, structural flood control projects, preserving open space in the floodplain) that have occurred in your community and the Point of Contact for each activity.	buyouts - <del>J</del> Malone lower Park St w/ FEMA \$
Are these activities referenced in your community's Hazard Mitigation Plan?	ice jam specialist USACE to look @ ice jam w/ NRCS sedimentation issue causes ice jam
What types of training or other assistance could FEMA or NYSDEC provide that would aid in your ability to implement mitigation activities and communicate flood risk to your citizens?	berm around WTP NRG looking @ hydrology w/ dredging plans issues w/ Brookfield
<input type="checkbox"/> Floodplain Management Administration <input type="checkbox"/> Building Code Requirements <input type="checkbox"/> Hazard Mitigation & Grant Programs <input type="checkbox"/> Effective Public Outreach <input type="checkbox"/> Other (Please provide details at right)	

## 5. National Flood Insurance Program / Floodplain Management Information

Question	Your Response (included details here as necessary)
Describe any areas in your community where Letters of Map Amendment are concentrated.	maybe Fort Covington
Does your community know about the Community Rating System (CRS) that can provide flood insurance discounts in communities that take extra steps to reduce flood risk? <input type="checkbox"/> Yes <input checked="" type="checkbox"/> No	
Would you like additional information about the CRS? <input type="checkbox"/> Yes <input checked="" type="checkbox"/> No	



FEMA



NEW YORK  
STATE OF  
OPPORTUNITY

Department of  
Environmental  
Conservation

Question	Your Response (included details here as necessary)
If your community does participate in CRS please describe your community's CRS activities.	
Does your community have an active floodplain development permit process? <input type="checkbox"/> Yes <input type="checkbox"/> No	
Who in your community is responsible for issuing permits in flood hazard areas?	

*For the following questions (6-8) related to data, please provide a brief description and the source, date, and format of each available data set. It is especially important for us to know of data that your community / organization may have that we do not have access to and which of these data you have in GIS (geospatial) format.*

## 6. Base Map Data

Data Type	Availability / Format	Your response(s)
<u>Political boundaries:</u>	<input type="checkbox"/> Not Available <input type="checkbox"/> Paper/Hard Copy <input type="checkbox"/> GIS Format (e.g. shapefile) <input type="checkbox"/> Other Digital Format	
<u>Transportation features:</u>	<input type="checkbox"/> Not Available <input type="checkbox"/> Paper/Hard Copy <input type="checkbox"/> GIS Format (e.g. shapefile) <input type="checkbox"/> Other Digital Format	* repull NADCC data @ end of summer to get updated info
<u>Parcel and zoning data:</u>	<input type="checkbox"/> Not Available <input type="checkbox"/> Paper/Hard Copy <input checked="" type="checkbox"/> GIS Format (e.g. shapefile) <input type="checkbox"/> Other Digital Format	Parcel yes Zoning: V Malone T/V Tupper Lake

DANK



FEMA



Department of  
Environmental  
Conservation

Data Type	Availability / Format	Your response(s)
<u>Building footprints:</u>	<input type="checkbox"/> Not Available <input type="checkbox"/> Paper/Hard Copy <input checked="" type="checkbox"/> GIS Format (e.g. shapefile) <input type="checkbox"/> Other Digital Format	Shape file POC - Franklinc EM

## 7. Engineering Data

Data Type	Availability / Format	Your response(s)
<u>Location of flood control structures (berms, floodwalls, levees):</u>	<input type="checkbox"/> Not Available <input type="checkbox"/> Paper/Hard Copy <input type="checkbox"/> GIS Format (e.g. shapefile) <input type="checkbox"/> Other Digital Format	USACE
<u>Location of dams:</u>	<input type="checkbox"/> Not Available <input type="checkbox"/> Paper/Hard Copy <input type="checkbox"/> GIS Format (e.g. shapefile) <input type="checkbox"/> Other Digital Format	DEC
<u>Local survey data (e.g. from subdivision, stream modification projects):</u>	<input type="checkbox"/> Not Available <input type="checkbox"/> Paper/Hard Copy <input type="checkbox"/> GIS Format (e.g. shapefile) <input type="checkbox"/> Other Digital Format	Real property
<u>Local flood gage data or rain gage data:</u>	<input type="checkbox"/> Not Available <input type="checkbox"/> Paper/Hard Copy <input type="checkbox"/> GIS Format (e.g. shapefile) <input type="checkbox"/> Other Digital Format	just usgs





FEMA



NEW YORK  
STATE OF  
OPPORTUNITY

Department of  
Environmental  
Conservation

Data Type	Availability / Format	Your response(s)
<u>Relevant flood hazard studies that include hydrology, hydraulics, and / or mapping</u> (may include DOT, USACE, NRCS or privately funded projects, including bridge and culvert replacements):	<input type="checkbox"/> Not Available <input type="checkbox"/> Paper/Hard Copy <input type="checkbox"/> GIS Format (e.g. shapefile) <input type="checkbox"/> Other Digital Format	

## 8. Risk Assessment Data

Data Type	Availability / Format	Your response(s)
<u>Essential / Critical Facilities:</u> (e.g. hospitals, fire stations, community offices)	<input checked="" type="checkbox"/> Not Available <input type="checkbox"/> Paper/Hard Copy <input type="checkbox"/> GIS Format (e.g. shapefile) <input type="checkbox"/> Other Digital Format	
<u>Hazard Mapping:</u> (e.g., Dam Break Inundation Maps, Chemical Depots, Confinement Facilities, Sink holes, etc.)	<input checked="" type="checkbox"/> Not Available <input type="checkbox"/> Paper/Hard Copy <input type="checkbox"/> GIS Format (e.g. shapefile) <input type="checkbox"/> Other Digital Format	
<u>Historical flood inundation areas:</u>	<input checked="" type="checkbox"/> Not Available <input type="checkbox"/> Paper/Hard Copy <input type="checkbox"/> GIS Format (e.g. shapefile) <input type="checkbox"/> Other Digital Format	



FEMA



Department of  
Environmental  
Conservation

**9. Please provide contact information for your community's / organization's GIS data manager(s), if applicable.**

County / Municipality / Organization:	
Name:	Title:
Address:	
Daytime Phone:	e-mail:
County / Municipality / Organization:	
Name:	Title:
Address:	
Daytime Phone:	e-mail:

**10. Are there other community officials or groups that would be interested in learning about / participating in this project? If so, please provide names and contact information below.**

County / Municipality / Organization:	
Name:	
Address:	
Daytime Phone:	e-mail:
County / Municipality / Organization:	
Name:	
Address:	
Daytime Phone:	e-mail:

**11. Do you have any other information that should be considered as part of the North Country Watersheds Discovery Process?**

Include supporting documents (e.g., map of primary mapping needs or areas with reoccurring problematic flooding), citations for reports, and any other information you would like considered.

Share w/ Co Soil & Water - date	Soil & Water
reach out to: Shaun Cannon OBA	can share new
& LIZ MORAN	ortho-imagery (2017)
	email <del>chastity</del>

chastity miller

resend survey to Franklin Co  
S&W



FEMA



Department of  
Environmental  
Conservation

## 1. Your Contact Information

Date:	County Name (if applicable):		
Community Name/Organization: <i>Village of Gouverneur</i>			
Your Name: <i>Rick Wood</i>			
Your Title/Role: <i>Trustee</i>			
Your Address: <i>33 Clinton</i>			
Daytime Phone: <i>315-287-1720</i>		e-mail: <i>personal</i>	
Contact Preference: <input type="checkbox"/> e-mail <input checked="" type="checkbox"/> Phone <input type="checkbox"/> Standard Mail			

## 2. Flood Mapping Needs / Historical Flood Problems

Question	Your Response (include details here as necessary)
<p>Describe any inaccuracies related to the Special Flood Hazard Areas shown on your community's Flood Insurance Rate Map (FIRM):</p> <p>Include the names of streams / reaches that need to be studied or restudied (<i>including starting and ending locations</i>), and the type of location (<i>e.g., rural, urban, suburban, commercial development area, residential area, development pressures</i>).</p> <p>Please also rank how you would prioritize any updates needed.</p>	<p><i>Grove St - highest priority</i></p> <ul style="list-style-type: none"> <li><i>• Flooding comes up on street</i></li> <li><i>• Paper mill natural dam causes flooding</i></li> <li><i>• affects iron business</i></li> <li><i>• floods cemeteries - into valleys, health hazard</i></li> </ul>
<p>Describe your community's experience with past flood disasters and flood disaster recovery:</p> <p>When have areas within your community flooded?</p> <p>What streams / areas were affected?</p>	<p><i>See map</i></p>



9/18/19

• map portal - Dank? Dank?

- Colton (T) inquire about \$ available for topographic map develop

• 2015-16 Heavy - 2019 - high water has reached top of retaining walls → have been flooding issues, has flooded to the street (damiss

• Grove St flooding worst, comes up on street

→ paper mill controls dam for river w. Town of Courville  
(Both Tr V)

• flooding in cemetery - impacts vault

• highwater 2-3 days - causes iron business to shut down

• most flood issues - spring w. ice thawing - stop & flow out

• ice jams throughout due to bends in water bodies

→ ice jam flooding worst, Beckwith

• BLE accurate



FEMA



NEW YORK  
STATE OF  
OPPORTUNITY

Department of  
Environmental  
Conservation

Question	Your Response (include details here as necessary)
Describe any areas in your community with repeated flooding problems. Please provide the stream or lake / pond name(s) and location where the flooding occurred.	See map
Are there verifiable flood high-water marks located within your community? <input type="checkbox"/> Yes <input checked="" type="checkbox"/> No <i>If yes, please provide details for location and a Point of Contact for additional information.</i>	

### 3. Community Planning and Ongoing Projects

Question	Your Response (include details here as necessary)
Are there any recent ongoing or proposed projects, such as DOT, USACE, NRCS or privately funded projects (including bridge and culvert replacements) since the last FIRM revision for your community? <input type="checkbox"/> Yes <input type="checkbox"/> No <i>If yes, what is the type of project? Where is it located? Who is the Point of Contact for additional information?</i>	Bridge updated in last 10 years, repaired last year → Main St
Are there areas where there has been recent residential, commercial, or industrial development or that is likely to have future development pressures? <input type="checkbox"/> Yes <input type="checkbox"/> No <i>If yes, please describe, including the nature and location of the development, the total project size in acres and, if appropriate, the number and size of lots.</i>	Not in floodplain



FEMA



Department of  
Environmental  
Conservation

Question	Your Response (include details here as necessary)
<p>Are there any piped or naturally occurring underground streams within your community?</p> <p><input type="checkbox"/> Yes <input type="checkbox"/> No</p> <p><i>If yes, please describe the location(s) in detail.</i></p>	<p>Rt 11 natural underground (see map)</p>
<p>Does your community have an Open Space Conservation Plan?</p> <p><input type="checkbox"/> Yes <input checked="" type="checkbox"/> No</p> <p><i>If yes, please provide details (title and date of plan and a Point of Contact for additional information).</i></p>	
<p>Does your community have or participate in a Watershed Management Plan?</p> <p><input type="checkbox"/> Yes <input checked="" type="checkbox"/> No</p> <p><i>If yes, please provide details (title and date of plan and a Point of Contact for additional information).</i></p>	<p>one for county?</p>

#### 4. Mitigation Activities

Question	Your Response (included details here as necessary)
<p>Provide the following information about your community's Hazard Mitigation Plan (if applicable).</p> <ul style="list-style-type: none"> <li>• Date of plan</li> <li>• Has your community adopted the plan?</li> <li>• Who is your community's Point of Contact regarding the plan? (Please provide contact information as well.)</li> </ul>	<p>updated 3-4 years ago, did participate</p>





FEMA



Department of  
Environmental  
Conservation

Question	Your Response (included details here as necessary)
<p>Describe any prior flood mitigation activities (e.g. buyout of properties in the floodplain, stream restoration activities, structural flood control projects, preserving open space in the floodplain) that have occurred in your community and the Point of Contact for each activity.</p> <p>Are these activities referenced in your community's Hazard Mitigation Plan?</p>	
<p>What types of training or other assistance could FEMA or NYSDEC provide that would aid in your ability to implement mitigation activities and communicate flood risk to your citizens?</p> <p> <input type="checkbox"/> Floodplain Management Administration  <input checked="" type="checkbox"/> Building Code Requirements  <input checked="" type="checkbox"/> Hazard Mitigation &amp; Grant Programs  <input type="checkbox"/> Effective Public Outreach  <input type="checkbox"/> Other (Please provide details at right)         </p>	<p>yes</p>

## 5. National Flood Insurance Program / Floodplain Management Information

Question	Your Response (included details here as necessary)
<p>Describe any areas in your community where Letters of Map Amendment are concentrated.</p>	
<p>Does your community know about the Community Rating System (CRS) that can provide flood insurance discounts in communities that take extra steps to reduce flood risk?</p> <p> <input type="checkbox"/> Yes <input type="checkbox"/> No         </p>	<p>→ provided factsheet</p>
<p>Would you like additional information about the CRS?</p> <p> <input checked="" type="checkbox"/> Yes <input type="checkbox"/> No         </p>	<p>future training?</p>

Question	Your Response (included details here as necessary)
If your community does participate in CRS please describe your community's CRS activities.	
Does your community have an active floodplain development permit process? <input type="checkbox"/> Yes <input checked="" type="checkbox"/> No	
Who in your community is responsible for issuing permits in flood hazard areas?	

*For the following questions (6-8) related to data, please provide a brief description and the source, date, and format of each available data set. It is especially important for us to know of data that your community / organization may have that we do not have access to and which of these data you have in GIS (geospatial) format.*

## 6. Base Map Data

Data Type	Availability / Format	Your response(s)
<u>Political boundaries:</u>	<input type="checkbox"/> Not Available <input type="checkbox"/> Paper/Hard Copy <input type="checkbox"/> GIS Format (e.g. shapefile) <input type="checkbox"/> Other Digital Format	
<u>Transportation features:</u>	<input type="checkbox"/> Not Available <input type="checkbox"/> Paper/Hard Copy <input type="checkbox"/> GIS Format (e.g. shapefile) <input type="checkbox"/> Other Digital Format	
<u>Parcel and zoning data:</u>	<input type="checkbox"/> Not Available <input type="checkbox"/> Paper/Hard Copy <input type="checkbox"/> GIS Format (e.g. shapefile) <input type="checkbox"/> Other Digital Format	



FEMA



Department of  
Environmental  
Conservation

Data Type	Availability / Format	Your response(s)
<u>Building footprints:</u>	<input type="checkbox"/> Not Available <input type="checkbox"/> Paper/Hard Copy <input type="checkbox"/> GIS Format (e.g. shapefile) <input type="checkbox"/> Other Digital Format	

## 7. Engineering Data

Data Type	Availability / Format	Your response(s)
<u>Location of flood control structures (berms, floodwalls, levees):</u>	<input type="checkbox"/> Not Available <input type="checkbox"/> Paper/Hard Copy <input type="checkbox"/> GIS Format (e.g. shapefile) <input type="checkbox"/> Other Digital Format	
<u>Location of dams:</u>	<input type="checkbox"/> Not Available <input type="checkbox"/> Paper/Hard Copy <input type="checkbox"/> GIS Format (e.g. shapefile) <input type="checkbox"/> Other Digital Format	
<u>Local survey data (e.g. from subdivision, stream modification projects):</u>	<input type="checkbox"/> Not Available <input type="checkbox"/> Paper/Hard Copy <input type="checkbox"/> GIS Format (e.g. shapefile) <input type="checkbox"/> Other Digital Format	
<u>Local flood gage data or rain gage data:</u>	<input type="checkbox"/> Not Available <input type="checkbox"/> Paper/Hard Copy <input type="checkbox"/> GIS Format (e.g. shapefile) <input type="checkbox"/> Other Digital Format	





FEMA



NEW YORK  
STATE OF  
OPPORTUNITY

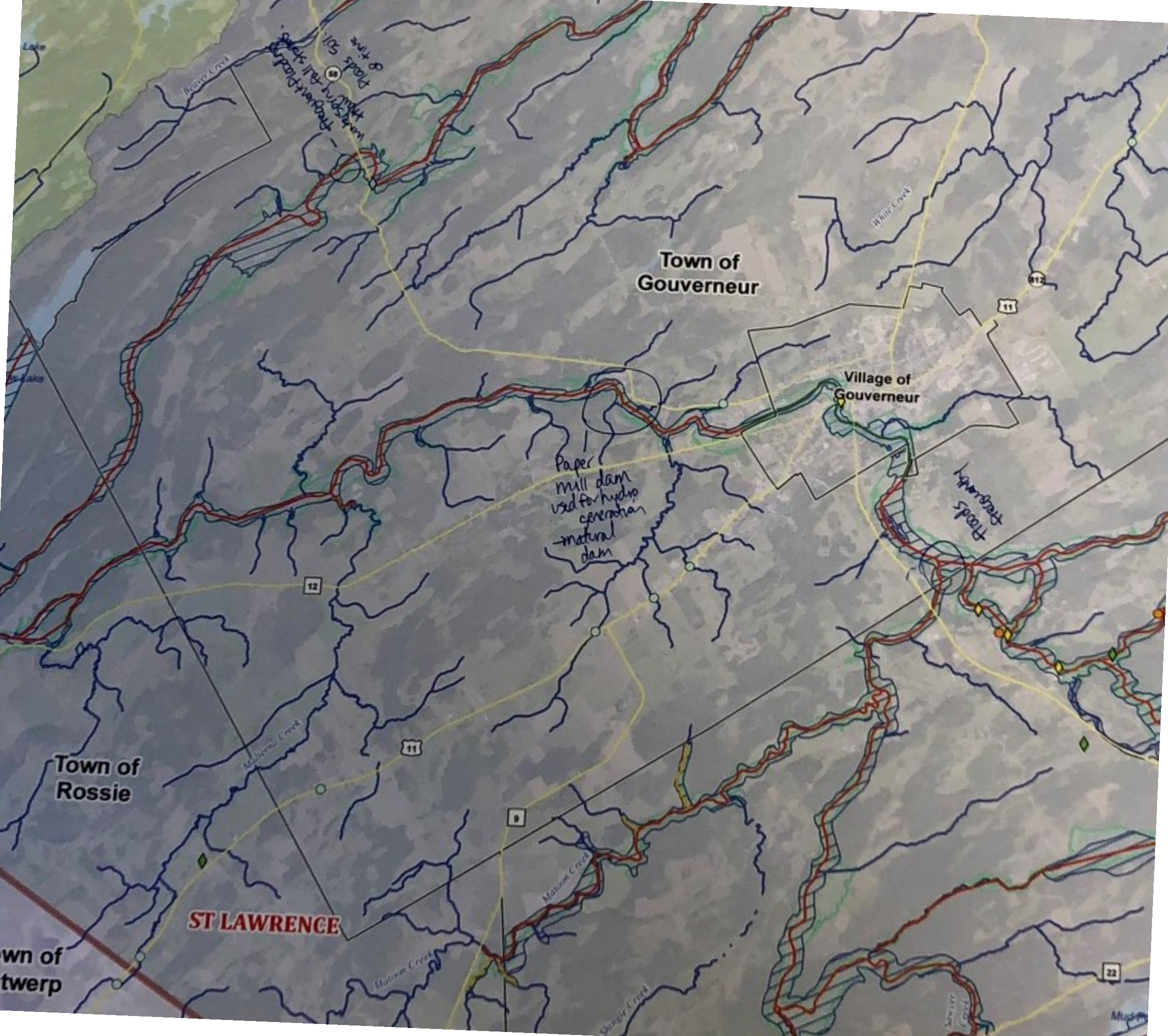
Department of  
Environmental  
Conservation

Data Type	Availability / Format	Your response(s)
<u>Relevant flood hazard studies that include hydrology, hydraulics, and / or mapping</u> (may include DOT, USACE, NRCS or privately funded projects, including bridge and culvert replacements):	<input type="checkbox"/> Not Available <input type="checkbox"/> Paper/Hard Copy <input type="checkbox"/> GIS Format (e.g. shapefile) <input type="checkbox"/> Other Digital Format	<p>→ county level</p>

## 8. Risk Assessment Data

Data Type	Availability / Format	Your response(s)
<u>Essential / Critical Facilities:</u> (e.g. hospitals, fire stations, community offices)	<input type="checkbox"/> Not Available <input type="checkbox"/> Paper/Hard Copy <input type="checkbox"/> GIS Format (e.g. shapefile) <input type="checkbox"/> Other Digital Format	
<u>Hazard Mapping:</u> (e.g., Dam Break Inundation Maps, Chemical Depots, Confinement Facilities, Sink holes, etc.)	<input type="checkbox"/> Not Available <input type="checkbox"/> Paper/Hard Copy <input type="checkbox"/> GIS Format (e.g. shapefile) <input type="checkbox"/> Other Digital Format	
<u>Historical flood inundation areas:</u>	<input type="checkbox"/> Not Available <input type="checkbox"/> Paper/Hard Copy <input type="checkbox"/> GIS Format (e.g. shapefile) <input type="checkbox"/> Other Digital Format	





Town of  
Gouverneur

Village of  
Gouverneur

Paper  
mill dam  
used for hydro  
generation  
- natural dam

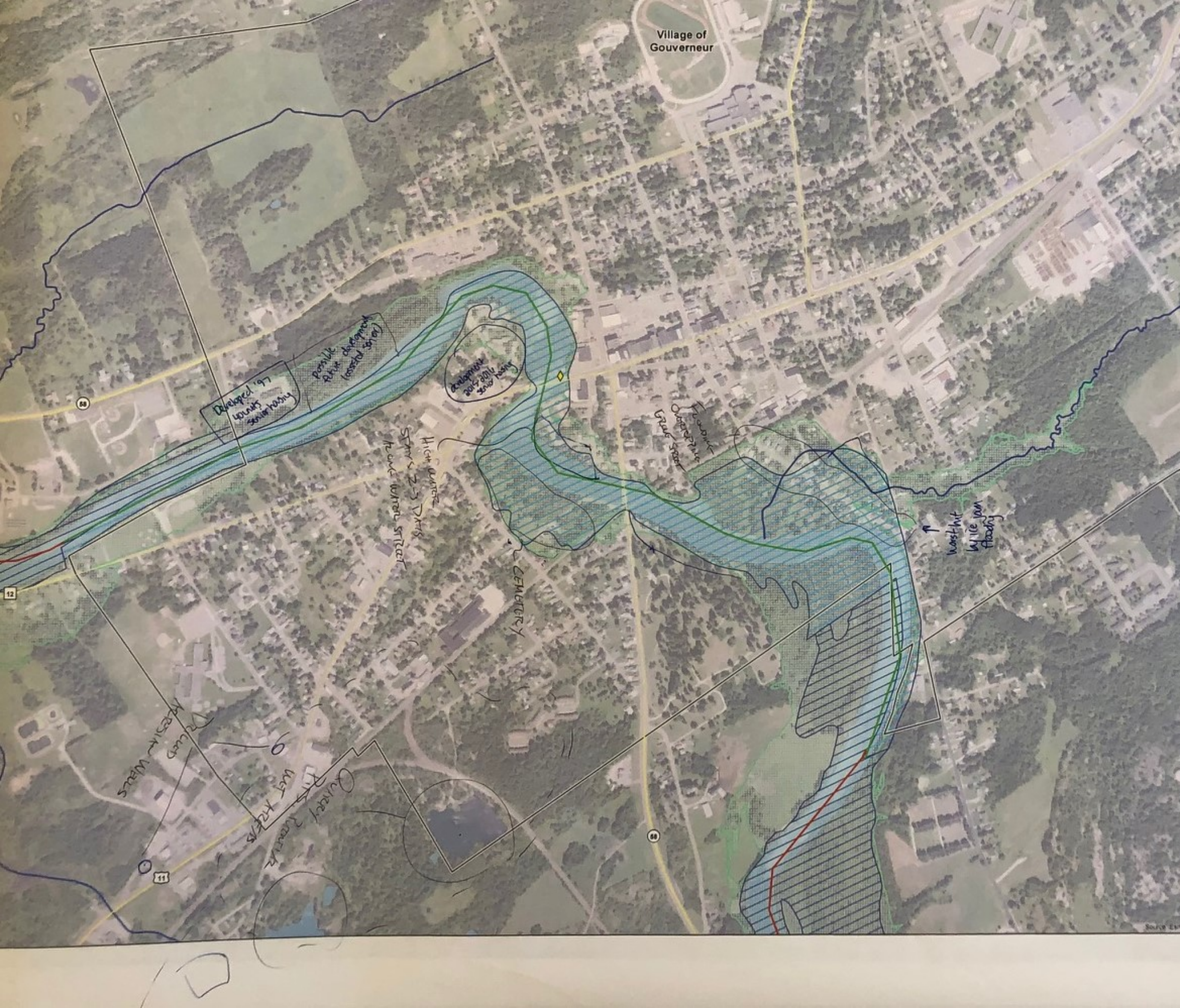
Town of  
Rossie

ST LAWRENCE

wn of  
twerp



Village of  
Gouverneur







FEMA



Department of  
Environmental  
Conservation

**9. Please provide contact information for your community's / organization's GIS data manager(s), if applicable.**

<b>County / Municipality / Organization:</b>	
Name: <i>Michael McGuire</i>	Title: <i>Code Officer</i>
Address: <i>1227 US Highway 11 Gouverneur NY 13642</i>	
Daytime Phone: <i>315-486-5926</i>	e-mail: <i>codeofficer@gouverneurny.com</i>
<b>County / Municipality / Organization:</b>	
Name:	Title:
Address:	
Daytime Phone:	e-mail:

**10. Are there other community officials or groups that would be interested in learning about / participating in this project? If so, please provide names and contact information below.**

<b>County / Municipality / Organization:</b>	
Name:	
Address:	
Daytime Phone:	e-mail:
<b>County / Municipality / Organization:</b>	
Name:	
Address:	
Daytime Phone:	e-mail:

**11. Do you have any other information that should be considered as part of the North Country Watersheds Discovery Process?**

Include supporting documents (e.g., map of primary mapping needs or areas with reoccurring problematic flooding), citations for reports, and any other information you would like considered.

--



FEMA



Department of  
Environmental  
Conservation

## 1. Your Contact Information

Date:	County Name (if applicable):
Community Name/Organization: <u>Town of Hopkinton</u>	
Your Name: <u>Sue Wood</u>	
Your Title/Role: <u>Supervisor</u>	
Your Address: <u>7 Church St Hopkinton, NY 12965</u>	
Daytime Phone: <u>315-328-4187</u>	e-mail: <u>supervisor@townofhopkinton.org</u>
Contact Preference: <input checked="" type="checkbox"/> e-mail <input type="checkbox"/> Phone <input type="checkbox"/> Standard Mail	

## 2. Flood Mapping Needs / Historical Flood Problems

Question	Your Response (include details here as necessary)
<p>Describe any inaccuracies related to the Special Flood Hazard Areas shown on your community's Flood Insurance Rate Map (FIRM):</p> <p>Include the names of streams / reaches that need to be studied or restudied (<i>including starting and ending locations</i>), and the type of location (e.g., rural, urban, suburban, commercial development area, residential area, development pressures).</p> <p>Please also rank how you would prioritize any updates needed.</p>	<ul style="list-style-type: none"> <li>• 1982 FIRM → top priority new maps</li> <li>• no new development existing roads expanded upon               <ul style="list-style-type: none"> <li>- Beede Road off 72, expanded (previously seasonal road) → not near studied area</li> </ul> </li> <li>• inaccurate road label? Panel 4, northern section - road is labeled 72, thinks it should be St Rt 458</li> </ul>
<p>Describe your community's experience with past flood disasters and flood disaster recovery:</p> <p>When have areas within your community flooded?</p> <p>What streams / areas were affected?</p>	<ul style="list-style-type: none"> <li>• White Hill area - most flooding - heavy rain</li> <li>• Lake Azonia - Spring flooding, nothing major</li> <li>- neither major concerns</li> </ul>



FEMA



Department of  
Environmental  
Conservation

Question	Your Response (include details here as necessary)
Describe any areas in your community with repeated flooding problems. Please provide the stream or lake / pond name(s) and location where the flooding occurred.	
Are there verifiable flood high-water marks located within your community? <input type="checkbox"/> Yes <input checked="" type="checkbox"/> No <i>If yes, please provide details for location and a Point of Contact for additional information.</i>	

### 3. Community Planning and Ongoing Projects

Question	Your Response (include details here as necessary)
Are there any recent ongoing or proposed projects, such as DOT, USACE, NRCS or privately funded projects (including bridge and culvert replacements) since the last FIRM revision for your community? <input type="checkbox"/> Yes <input checked="" type="checkbox"/> No <i>If yes, what is the type of project? Where is it located? Who is the Point of Contact for additional information?</i>	regular maintenance
Are there areas where there has been recent residential, commercial, or industrial development or that is likely to have future development pressures? <input type="checkbox"/> Yes <input checked="" type="checkbox"/> No <i>If yes, please describe, including the nature and location of the development, the total project size in acres and, if appropriate, the number and size of lots.</i>	





FEMA



Department of  
Environmental  
Conservation

Question	Your Response (include details here as necessary)
<p>Are there any piped or <u>naturally occurring</u> underground streams within your community?</p> <p><input type="checkbox"/> Yes <input type="checkbox"/> No</p> <p><i>If yes, please describe the location(s) in detail.</i></p>	
<p>Does your community have an Open Space Conservation Plan?</p> <p><input type="checkbox"/> Yes <input checked="" type="checkbox"/> No</p> <p><i>If yes, please provide details (title and date of plan and a Point of Contact for additional information).</i></p>	
<p>Does your community have or participate in a Watershed Management Plan?</p> <p><input type="checkbox"/> Yes <input checked="" type="checkbox"/> No</p> <p><i>If yes, please provide details (title and date of plan and a Point of Contact for additional information).</i></p>	

#### 4. Mitigation Activities

Question	Your Response (included details here as necessary)
<p>Provide the following information about your community's Hazard Mitigation Plan (if applicable).</p> <ul style="list-style-type: none"> <li>• Date of plan</li> <li>• Has your community adopted the plan?</li> <li>• Who is your community's Point of Contact regarding the plan? (Please provide contact information as well.)</li> </ul>	<p>yes - county</p>



FEMA



Department of  
Environmental  
Conservation

Question	Your Response (included details here as necessary)
<p>Describe any prior flood mitigation activities (e.g. buyout of properties in the floodplain, stream restoration activities, structural flood control projects, preserving open space in the floodplain) that have occurred in your community and the Point of Contact for each activity.</p> <p>Are these activities referenced in your community's Hazard Mitigation Plan?</p>	<p>no</p>
<p>What types of training or other assistance could FEMA or NYSDEC provide that would aid in your ability to implement mitigation activities and communicate flood risk to your citizens?</p> <p> <input checked="" type="checkbox"/> Floodplain Management Administration → Highway Superintendent  <input type="checkbox"/> Building Code Requirements  <input type="checkbox"/> Hazard Mitigation &amp; Grant Programs  <input type="checkbox"/> Effective Public Outreach  <input type="checkbox"/> Other (Please provide details at right)         </p>	

## 5. National Flood Insurance Program / Floodplain Management Information

Question	Your Response (included details here as necessary)
<p>Describe any areas in your community where Letters of Map Amendment are concentrated.</p>	<p>no</p>
<p>Does your community know about the Community Rating System (CRS) that can provide flood insurance discounts in communities that take extra steps to reduce flood risk?</p> <p> <input checked="" type="checkbox"/> Yes <input type="checkbox"/> No         </p>	
<p>Would you like additional information about the CRS?</p> <p> <input type="checkbox"/> Yes <input checked="" type="checkbox"/> No         </p>	



FEMA



NEW YORK  
STATE OF  
OPPORTUNITY

Department of  
Environmental  
Conservation

Question	Your Response (included details here as necessary)
If your community does participate in CRS please describe your community's CRS activities.	
Does your community have an active floodplain development permit process? <input type="checkbox"/> Yes <input checked="" type="checkbox"/> No	
Who in your community is responsible for issuing permits in flood hazard areas?	codes? APA?

*For the following questions (6-8) related to data, please provide a brief description and the source, date, and format of each available data set. It is especially important for us to know of data that your community / organization may have that we do not have access to and which of these data you have in GIS (geospatial) format.*

## 6. Base Map Data

Data Type	Availability / Format	Your response(s)
<u>Political boundaries:</u>	<input type="checkbox"/> Not Available <input type="checkbox"/> Paper/Hard Copy <input type="checkbox"/> GIS Format (e.g. shapefile) <input type="checkbox"/> Other Digital Format	
<u>Transportation features:</u>	<input type="checkbox"/> Not Available <input type="checkbox"/> Paper/Hard Copy <input type="checkbox"/> GIS Format (e.g. shapefile) <input type="checkbox"/> Other Digital Format	
<u>Parcel and zoning data:</u>	<input type="checkbox"/> Not Available <input type="checkbox"/> Paper/Hard Copy <input type="checkbox"/> GIS Format (e.g. shapefile) <input type="checkbox"/> Other Digital Format	

→ assessor uses GIS, through the county



Data Type	Availability / Format	Your response(s)
<u>Building footprints:</u>	<input type="checkbox"/> Not Available <input type="checkbox"/> Paper/Hard Copy <input type="checkbox"/> GIS Format (e.g. shapefile) <input type="checkbox"/> Other Digital Format	

## 7. Engineering Data

Data Type	Availability / Format	Your response(s)
<u>Location of flood control structures (berms, floodwalls, levees):</u>	<input type="checkbox"/> Not Available <input type="checkbox"/> Paper/Hard Copy <input type="checkbox"/> GIS Format (e.g. shapefile) <input type="checkbox"/> Other Digital Format	
<u>Location of dams:</u>	<input type="checkbox"/> Not Available <input type="checkbox"/> Paper/Hard Copy <input type="checkbox"/> GIS Format (e.g. shapefile) <input type="checkbox"/> Other Digital Format	
<u>Local survey data (e.g. from subdivision, stream modification projects):</u>	<input type="checkbox"/> Not Available <input type="checkbox"/> Paper/Hard Copy <input type="checkbox"/> GIS Format (e.g. shapefile) <input type="checkbox"/> Other Digital Format	
<u>Local flood gage data or rain gage data:</u>	<input type="checkbox"/> Not Available <input type="checkbox"/> Paper/Hard Copy <input type="checkbox"/> GIS Format (e.g. shapefile) <input type="checkbox"/> Other Digital Format	

maybe in vault w. town clerk



FEMA



NEW YORK  
STATE OF  
OPPORTUNITY

Department of  
Environmental  
Conservation

Data Type	Availability / Format	Your response(s)
<u>Relevant flood hazard studies that include hydrology, hydraulics, and / or mapping</u> (may include DOT, USACE, NRCS or privately funded projects, including bridge and culvert replacements):	<input type="checkbox"/> Not Available <input type="checkbox"/> Paper/Hard Copy <input type="checkbox"/> GIS Format (e.g. shapefile) <input type="checkbox"/> Other Digital Format	

## 8. Risk Assessment Data

Data Type	Availability / Format	Your response(s)
<u>Essential / Critical Facilities:</u> (e.g. hospitals, fire stations, community offices)	<input type="checkbox"/> Not Available <input type="checkbox"/> Paper/Hard Copy <input type="checkbox"/> GIS Format (e.g. shapefile) <input type="checkbox"/> Other Digital Format	
<u>Hazard Mapping:</u> (e.g., Dam Break Inundation Maps, Chemical Depots, Confinement Facilities, Sink holes, etc.)	<input type="checkbox"/> Not Available <input type="checkbox"/> Paper/Hard Copy <input type="checkbox"/> GIS Format (e.g. shapefile) <input type="checkbox"/> Other Digital Format	
<u>Historical flood inundation areas:</u>	<input type="checkbox"/> Not Available <input type="checkbox"/> Paper/Hard Copy <input type="checkbox"/> GIS Format (e.g. shapefile) <input type="checkbox"/> Other Digital Format	



FEMA



Department of  
Environmental  
Conservation

**9. Please provide contact information for your community's / organization's GIS data manager(s), if applicable.**

<b>County / Municipality / Organization:</b>	
Name:	Title:
Address:	
Daytime Phone:	e-mail:
<b>County / Municipality / Organization:</b>	
Name:	Title:
Address:	
Daytime Phone:	e-mail:

**10. Are there other community officials or groups that would be interested in learning about / participating in this project? If so, please provide names and contact information below.**

<b>County / Municipality / Organization:</b>	
Name: Bruce Ploof, Code	
Address: 7 Church Str, Hopkinton, NY 12965	
Daytime Phone: 315-328-4187	e-mail: Code@younghopkinton.org
<b>County / Municipality / Organization:</b>	
Name:	
Address:	
Daytime Phone:	e-mail:

**11. Do you have any other information that should be considered as part of the North Country Watersheds Discovery Process?**

Include supporting documents (e.g., map of primary mapping needs or areas with reoccurring problematic flooding), citations for reports, and any other information you would like considered.

--





FEMA

Brandy Brook



Department of  
Environmental  
Conservation

## North Country Watersheds: Risk MAP Discovery Project Stakeholder Survey

Thank you for taking the time to complete this Discovery Data survey. The Discovery process is designed to provide important information to help the Federal Emergency Management Agency (FEMA) and the New York State Department of Environmental Conservation (NYSDEC) better understand flood risk issues and mapping needs in the North Country watersheds, and to help you increase your community's resilience to flooding through implementation of the Risk MAP (Risk Mapping, Assessment, and Planning) program. Please answer any and all questions to the best of your ability and/or knowledge. Any response can help us assess the risks for your community.

A map of the North Country watersheds can be found at the end of this survey. The map shows the North Country watersheds area and the jurisdictional areas included in the watersheds.

### ***Background***

Discovery is the initial phase of a Risk MAP project, in which FEMA and NYSDEC work with local stakeholders to collect data and learn about unique issues in a watershed. This includes gathering information about current flood risk, historical flooding, flood mapping and analysis needs, and local mitigation activities. All information collected will be considered when developing recommendations for future Risk MAP projects. These projects may include the creation of revised flood analyses, maps, or other products that can be used to reduce local flood risk. The Discovery process does not necessarily mean that a new Risk MAP project will take place - rather it is a process by which FEMA and NYSDEC learn about the issues in a watershed and prioritize the need for new studies.

### ***Discovery Meeting***

After compilation and evaluation of survey responses, a series of in-person Discovery meetings will be held within the North Country watersheds in the late summer or early fall of 2019 to present and discuss the preliminary results, as well as provide an additional opportunity for input.

### ***Completing and Sharing This Survey***

We respectfully request that you complete the survey by **August 30, 2019** in order for the North Country Discovery team to develop preliminary materials to be reviewed during the in-person Discovery meetings with affected stakeholders. If you have any questions about FEMA's Discovery process or about completing this survey, please contact the North Country Discovery team at [phibley@dewberry.com](mailto:phibley@dewberry.com). If you believe there are other stakeholders that should receive this survey, please provide their contact information to us and we will send them a copy.

### ***Sending us the Completed Survey***

You may complete the survey online at <https://www.surveymonkey.com/r/72P89CR> or you may mail / e-mail your completed survey form to:

Philip Hipley  
Dewberry  
8401 Arlington Boulevard, Mail Stop 26  
Fairfax, VA 22031  
[phibley@dewberry.com](mailto:phibley@dewberry.com) (e-mail)

beaver dam  
image



FEMA



Department of  
Environmental  
Conservation

## 1. Your Contact Information

Date:	County Name (if applicable): <u>Lisbon</u>
Community Name/Organization: <u>Lisbon</u>	
Your Name: <u>Marc McDonell</u>	
Your Title/Role: <u>Code Enforcement officer</u>	
Your Address:	
Daytime Phone:	e-mail:
Contact Preference: <input type="checkbox"/> e-mail <input type="checkbox"/> Phone <input type="checkbox"/> Standard Mail	

## 2. Flood Mapping Needs / Historical Flood Problems

Question	Your Response (include details here as necessary)
<p>Describe any inaccuracies related to the Special Flood Hazard Areas shown on your community's Flood Insurance Rate Map (FIRM):</p> <p>Include the names of streams / reaches that need to be studied or restudied (<i>including starting and ending locations</i>), and the type of location (<i>e.g., rural, urban, suburban, commercial development area, residential area, development pressures</i>).</p> <p>Please also rank how you would prioritize any updates needed.</p>	<p><u>No FIRM data</u></p>
<p>Describe your community's experience with past flood disasters and flood disaster recovery:</p> <p>When have areas within your community flooded?</p> <p>What streams / areas were affected?</p>	<p><u>Mostly along St. Lawrence River</u> <u>2017 + 2019</u></p> <p><u>Brandy Brook - beaver dams</u> <u>roads - annual clearing</u> <u>by highway dept.</u></p>



FEMA



Department of  
Environmental  
Conservation

Question	Your Response (include details here as necessary)
Describe any areas in your community with repeated flooding problems. Please provide the stream or lake / pond name(s) and location where the flooding occurred.	St. Lawrence River - docks Brandy Brook Water level controlled by dam - following wet springs
Are there verifiable flood high-water marks located within your community? <input type="checkbox"/> Yes <input checked="" type="checkbox"/> No  <i>If yes, please provide details for location and a Point of Contact for additional information.</i>	Area is regulated

### 3. Community Planning and Ongoing Projects

Question	Your Response (include details here as necessary)
Are there any recent ongoing or proposed projects, such as DOT, USACE, NRCS or privately funded projects (including bridge and culvert replacements) since the last FIRM revision for your community? <input type="checkbox"/> Yes <input type="checkbox"/> No  <i>If yes, what is the type of project? Where is it located? Who is the Point of Contact for additional information?</i>	
Are there areas where there has been recent residential, commercial, or industrial development or that is likely to have future development pressures? <input checked="" type="checkbox"/> Yes <input type="checkbox"/> No  <i>If yes, please describe, including the nature and location of the development, the total project size in acres and, if appropriate, the number and size of lots.</i>	Along River, continued development of residential properties Defer to state/fed on regents





FEMA



Department of  
Environmental  
Conservation

Question	Your Response (include details here as necessary)
<p>Are there any piped or naturally occurring underground streams within your community?</p> <p><input checked="" type="checkbox"/> Yes <input type="checkbox"/> No</p> <p><i>If yes, please describe the location(s) in detail.</i></p>	<p>Artesian wells</p> <p>Don't know how to map</p>
<p>Does your community have an Open Space Conservation Plan?</p> <p><input type="checkbox"/> Yes <input checked="" type="checkbox"/> No</p> <p><i>If yes, please provide details (title and date of plan and a Point of Contact for additional information).</i></p>	<p>Ag District</p> <p>county Planning Board</p> <p>is protective of ag land</p> <p>• solar</p>
<p>Does your community have or participate in a Watershed Management Plan?</p> <p><input type="checkbox"/> Yes <input checked="" type="checkbox"/> No</p> <p><i>If yes, please provide details (title and date of plan and a Point of Contact for additional information).</i></p>	<p>Swamp</p> <p>Road built up to prevent flooding</p>

#### 4. Mitigation Activities

Question	Your Response (included details here as necessary)
<p>Provide the following information about your community's Hazard Mitigation Plan (if applicable).</p> <ul style="list-style-type: none"> <li>• Date of plan</li> <li>• Has your community adopted the plan?</li> <li>• Who is your community's Point of Contact regarding the plan? (Please provide contact information as well.)</li> </ul>	<p>NO</p>



FEMA



Department of  
Environmental  
Conservation

Question	Your Response (included details here as necessary)
<p>Describe any prior flood mitigation activities (e.g. buyout of properties in the floodplain, stream restoration activities, structural flood control projects, preserving open space in the floodplain) that have occurred in your community and the Point of Contact for each activity.</p> <p>Are these activities referenced in your community's Hazard Mitigation Plan?</p>	<p>No</p> <p>state has taken land - wild (islands)</p>
<p>What types of training or other assistance could FEMA or NYSDEC provide that would aid in your ability to implement mitigation activities and communicate flood risk to your citizens?</p> <p> <input type="checkbox"/> Floodplain Management Administration  <input type="checkbox"/> Building Code Requirements  <input type="checkbox"/> Hazard Mitigation &amp; Grant Programs  <input type="checkbox"/> Effective Public Outreach  <input type="checkbox"/> Other (Please provide details at right)         </p>	<p>Training + planning</p> <p>↓</p> <p>methods of mitigation - camp</p> <p>- how to raise things to protect from flooding</p> <p>community outreach + education</p>

## 5. National Flood Insurance Program / Floodplain Management Information

Question	Your Response (included details here as necessary)
Describe any areas in your community where Letters of Map Amendment are concentrated.	
<p>Does your community know about the Community Rating System (CRS) that can provide flood insurance discounts in communities that take extra steps to reduce flood risk?</p> <p> <input type="checkbox"/> Yes <input checked="" type="checkbox"/> No         </p>	
<p>Would you like additional information about the CRS?</p> <p> <input type="checkbox"/> Yes <input type="checkbox"/> No         </p>	<p>Education would be needed</p>



FEMA



Department of  
Environmental  
Conservation

Question	Your Response (included details here as necessary)
If your community does participate in CRS please describe your community's CRS activities.	No
Does your community have an active floodplain development permit process? <input type="checkbox"/> Yes <input checked="" type="checkbox"/> No	riverfront is all federal wetlands to elevation of 250 Defer to fed / State govt (ACE, DCE)
Who in your community is responsible for issuing permits in flood hazard areas?	Wait for the fed / State permits Hm

**For the following questions (6-8) related to data, please provide a brief description and the source, date, and format of each available data set. It is especially important for us to know of data that your community / organization may have that we do not have access to and which of these data you have in GIS (geospatial) format.**

## 6. Base Map Data

Data Type	Availability / Format	Your response(s)
<u>Political boundaries:</u>	<input type="checkbox"/> Not Available <input checked="" type="checkbox"/> Paper/Hard Copy <input type="checkbox"/> GIS Format (e.g. shapefile) <input type="checkbox"/> Other Digital Format	
<u>Transportation features:</u>	<input checked="" type="checkbox"/> Not Available <input type="checkbox"/> Paper/Hard Copy <input type="checkbox"/> GIS Format (e.g. shapefile) <input type="checkbox"/> Other Digital Format	No 4-lane interstates All 2-lane
<u>Parcel and zoning data:</u>	<input type="checkbox"/> Not Available <input type="checkbox"/> Paper/Hard Copy <input checked="" type="checkbox"/> GIS Format (e.g. shapefile) <input type="checkbox"/> Other Digital Format	Through dev. authority M(our) sewer info

Development authority is resource they look to





FEMA



Department of  
Environmental  
Conservation

Data Type	Availability / Format	Your response(s)
<u>Building footprints:</u>	<input checked="" type="checkbox"/> Not Available <input type="checkbox"/> Paper/Hard Copy <input type="checkbox"/> GIS Format (e.g. shapefile) <input type="checkbox"/> Other Digital Format	

## 7. Engineering Data

Data Type	Availability / Format	Your response(s)
<u>Location of flood control structures (berms, floodwalls, levees):</u>	<input checked="" type="checkbox"/> Not Available <input type="checkbox"/> Paper/Hard Copy <input type="checkbox"/> GIS Format (e.g. shapefile) <input type="checkbox"/> Other Digital Format	
<u>Location of dams:</u>	<input type="checkbox"/> Not Available <input type="checkbox"/> Paper/Hard Copy <input type="checkbox"/> GIS Format (e.g. shapefile) <input type="checkbox"/> Other Digital Format	N/A
<u>Local survey data (e.g. from subdivision, stream modification projects):</u>	<input type="checkbox"/> Not Available <input type="checkbox"/> Paper/Hard Copy <input type="checkbox"/> GIS Format (e.g. shapefile) <input type="checkbox"/> Other Digital Format	N/A
<u>Local flood gage data or rain gage data:</u>	<input checked="" type="checkbox"/> Not Available <input type="checkbox"/> Paper/Hard Copy <input type="checkbox"/> GIS Format (e.g. shapefile) <input type="checkbox"/> Other Digital Format	



FEMA



NEW YORK  
STATE OF  
OPPORTUNITY

Department of  
Environmental  
Conservation

Data Type	Availability / Format	Your response(s)
<u>Relevant flood hazard studies that include hydrology, hydraulics, and / or mapping</u> (may include DOT, USACE, NRCS or privately funded projects, including bridge and culvert replacements):	<input type="checkbox"/> Not Available <input type="checkbox"/> Paper/Hard Copy <input type="checkbox"/> GIS Format (e.g. shapefile) <input type="checkbox"/> Other Digital Format	<p>Not that we're aware</p> <p>SP 37 acts as coffee down so DOT may have done some studies</p>

## 8. Risk Assessment Data

Data Type	Availability / Format	Your response(s)
<u>Essential / Critical Facilities:</u> (e.g. hospitals, fire stations, community offices) yes	<input checked="" type="checkbox"/> Not Available <input type="checkbox"/> Paper/Hard Copy <input type="checkbox"/> GIS Format (e.g. shapefile) <input type="checkbox"/> Other Digital Format	County EM Mgmt office may have identified
<u>Hazard Mapping:</u> (e.g., Dam Break Inundation Maps, Chemical Depots, Confinement Facilities, Sink holes, etc.)	<input checked="" type="checkbox"/> Not Available <input type="checkbox"/> Paper/Hard Copy <input type="checkbox"/> GIS Format (e.g. shapefile) <input type="checkbox"/> Other Digital Format	
<u>Historical flood inundation areas:</u>	<input checked="" type="checkbox"/> Not Available <input type="checkbox"/> Paper/Hard Copy <input type="checkbox"/> GIS Format (e.g. shapefile) <input type="checkbox"/> Other Digital Format	

**9. Please provide contact information for your community's / organization's GIS data manager(s), if applicable.**

<b>County / Municipality / Organization:</b>	
Name:	Title:
Address:	
Daytime Phone:	e-mail:
<b>County / Municipality / Organization:</b>	
Name:	Title:
Address:	
Daytime Phone:	e-mail:

**10. Are there other community officials or groups that would be interested in learning about / participating in this project? If so, please provide names and contact information below.**

<b>County / Municipality / Organization:</b>	
Name:	
Address:	
Daytime Phone:	e-mail:
<b>County / Municipality / Organization:</b>	
Name:	
Address:	
Daytime Phone:	e-mail:

**11. Do you have any other information that should be considered as part of the North Country Watersheds Discovery Process?**

Include supporting documents (e.g., map of primary mapping needs or areas with reoccurring problematic flooding), citations for reports, and any other information you would like considered.

--





Flooding - extent  
2017+2019

locks  
flooded

04150301 Upper  
St. Lawrence

Brandy Brook  
flooding  
(beaver dam)

ST LAWRENCE

Town of  
Waddington

Town of  
Lisbon

City of  
Brantford

Town of





FEMA

Code Enforcement  
Officer  
Robert Crossman



Department of  
Environmental  
Conservation

## 1. Your Contact Information

Date: 9/19/19	County Name (if applicable):
Community Name/Organization: Town of Malone	
Your Name: Andrea M. Stewart	
Your Title/Role: Town Supervisor	
Your Address: 27 Airport Rd Malone NY	
Daytime Phone: 518 483-1860	e-mail: supervisor@malonetown.com
Contact Preference: <input checked="" type="checkbox"/> e-mail <input checked="" type="checkbox"/> Phone <input type="checkbox"/> Standard Mail	

## 2. Flood Mapping Needs / Historical Flood Problems

Question	Your Response (include details here as necessary)
<p>Describe any inaccuracies related to the Special Flood Hazard Areas shown on your community's Flood Insurance Rate Map (FIRM):</p> <p>Include the names of streams / reaches that need to be studied or restudied (including starting and ending locations), and the type of location (e.g., rural, urban, suburban, commercial development area, residential area, development pressures).</p> <p>Please also rank how you would prioritize any updates needed.</p>	<p>Need to check if Krumpton Rd. is covered (hard to tell where it is on map)</p>
<p>Describe your community's experience with past flood disasters and flood disaster recovery:</p> <p>When have areas within your community flooded?</p> <p>What streams / areas were affected?</p>	<p>Annually sometimes all season</p>



FEMA



Department of  
Environmental  
Conservation

Question	Your Response (include details here as necessary)
Describe any areas in your community with repeated flooding problems. Please provide the stream or lake / pond name(s) and location where the flooding occurred.	<ul style="list-style-type: none"> <li>- Salmon River by Lower Park Street</li> <li>- Kimpton Road</li> <li>- Both mainly ice-driven</li> </ul>
Are there verifiable flood high-water marks located within your community? <input type="checkbox"/> Yes <input type="checkbox"/> No  <i>If yes, please provide details for location and a Point of Contact for additional information.</i>	Don't know Looking at benchmark study for issues - ask Code Officer

### 3. Community Planning and Ongoing Projects

Question	Your Response (include details here as necessary)
Are there any recent ongoing or proposed projects, such as DOT, USACE, NRCS or privately funded projects (including bridge and culvert replacements) since the last FIRM revision for your community? <input checked="" type="checkbox"/> Yes <input type="checkbox"/> No  <i>If yes, what is the type of project? Where is it located? Who is the Point of Contact for additional information?</i>	- Corp project - clearing snagging project
Are there areas where there has been recent residential, commercial, or industrial development or that is likely to have future development pressures? <input type="checkbox"/> Yes <input checked="" type="checkbox"/> No  <i>If yes, please describe, including the nature and location of the development, the total project size in acres and, if appropriate, the number and size of lots.</i>	Along Main St





FEMA



Department of  
Environmental  
Conservation

Question	Your Response (include details here as necessary)
<p>Are there any piped or naturally occurring underground streams within your community?</p> <p><input type="checkbox"/> Yes <input checked="" type="checkbox"/> No</p> <p><i>If yes, please describe the location(s) in detail.</i></p>	
<p>Does your community have an Open Space Conservation Plan?</p> <p><input type="checkbox"/> Yes <input checked="" type="checkbox"/> No</p> <p><i>If yes, please provide details (title and date of plan and a Point of Contact for additional information).</i></p>	
<p>Does your community have or participate in a Watershed Management Plan?</p> <p><input type="checkbox"/> Yes <input checked="" type="checkbox"/> No</p> <p><i>If yes, please provide details (title and date of plan and a Point of Contact for additional information).</i></p>	

#### 4. Mitigation Activities

Question	Your Response (included details here as necessary)
<p>Provide the following information about your community's Hazard Mitigation Plan (if applicable).</p> <ul style="list-style-type: none"> <li>• Date of plan</li> <li>• Has your community adopted the plan?</li> <li>• Who is your community's Point of Contact regarding the plan? (Please provide contact information as well.)</li> </ul>	<p>Working on a draft but still has a long way to go</p>



FEMA



Department of  
Environmental  
Conservation

Question	Your Response (included details here as necessary)
Describe any prior flood mitigation activities (e.g. buyout of properties in the floodplain, stream restoration activities, structural flood control projects, preserving open space in the floodplain) that have occurred in your community and the Point of Contact for each activity.	- Buyout in lower Park St flooded area - 5-6 homes on river side (7-8 proposed) maybe 2017 finished
Are these activities referenced in your community's Hazard Mitigation Plan?	- Just studies - 205 request with HCOE hasn't been funded
What types of training or other assistance could FEMA or NYSDEC provide that would aid in your ability to implement mitigation activities and communicate flood risk to your citizens?	Always find training helpful Ask code officer on more
<input type="checkbox"/> Floodplain Management Administration <input type="checkbox"/> Building Code Requirements <input type="checkbox"/> Hazard Mitigation & Grant Programs <input type="checkbox"/> Effective Public Outreach <input type="checkbox"/> Other (Please provide details at right)	

## 5. National Flood Insurance Program / Floodplain Management Information

Question	Your Response (included details here as necessary)
Describe any areas in your community where Letters of Map Amendment are concentrated.	Code enforcement
Does your community know about the Community Rating System (CRS) that can provide flood insurance discounts in communities that take extra steps to reduce flood risk? <input type="checkbox"/> Yes <input checked="" type="checkbox"/> No	
Would you like additional information about the CRS? <input checked="" type="checkbox"/> Yes <input type="checkbox"/> No	



FEMA



Department of  
Environmental  
Conservation

Question	Your Response (included details here as necessary)
If your community does participate in CRS please describe your community's CRS activities.	
Does your community have an active floodplain development permit process? <input checked="" type="checkbox"/> Yes <input type="checkbox"/> No	LWRP law
Who in your community is responsible for issuing permits in flood hazard areas?	Code enforcement officer

**For the following questions (6-8) related to *data*, please provide a brief description and the source, date, and format of each available data set. It is especially important for us to know of data that your community / organization may have that we do not have access to and which of these data you have in GIS (geospatial) format.**

## 6. Base Map Data

Data Type	Availability / Format	Your response(s)
<u>Political boundaries:</u>	<input type="checkbox"/> Not Available <input type="checkbox"/> Paper/Hard Copy <input checked="" type="checkbox"/> GIS Format (e.g. shapefile) <input type="checkbox"/> Other Digital Format	
<u>Transportation features:</u>	<input type="checkbox"/> Not Available <input checked="" type="checkbox"/> Paper/Hard Copy <input type="checkbox"/> GIS Format (e.g. shapefile) <input type="checkbox"/> Other Digital Format	
<u>Parcel and zoning data:</u>	<input type="checkbox"/> Not Available <input checked="" type="checkbox"/> Paper/Hard Copy <input type="checkbox"/> GIS Format (e.g. shapefile) <input type="checkbox"/> Other Digital Format	

mostly paper

Water + sewer - have GIS



Data Type	Availability / Format	Your response(s)
<u>Building footprints:</u>	<input type="checkbox"/> Not Available <input checked="" type="checkbox"/> Paper/Hard Copy <input type="checkbox"/> GIS Format (e.g. shapefile) <input type="checkbox"/> Other Digital Format	

## 7. Engineering Data

Data Type	Availability / Format	Your response(s)
<u>Location of flood control structures (berms, floodwalls, levees):</u>	<input type="checkbox"/> Not Available <input checked="" type="checkbox"/> Paper/Hard Copy <input type="checkbox"/> GIS Format (e.g. shapefile) <input type="checkbox"/> Other Digital Format	
<u>Location of dams:</u>	<input type="checkbox"/> Not Available <input checked="" type="checkbox"/> Paper/Hard Copy <input type="checkbox"/> GIS Format (e.g. shapefile) <input type="checkbox"/> Other Digital Format	
<u>Local survey data (e.g. from subdivision, stream modification projects):</u>	<input type="checkbox"/> Not Available <input checked="" type="checkbox"/> Paper/Hard Copy <input type="checkbox"/> GIS Format (e.g. shapefile) <input type="checkbox"/> Other Digital Format	
<u>Local flood gage data or rain gage data:</u>	<input type="checkbox"/> Not Available <input checked="" type="checkbox"/> Paper/Hard Copy <input type="checkbox"/> GIS Format (e.g. shapefile) <input type="checkbox"/> Other Digital Format	



FEMA



Department of  
Environmental  
Conservation

Data Type	Availability / Format	Your response(s)
<u>Relevant flood hazard studies that include hydrology, hydraulics, and / or mapping (may include DOT, USACE, NRCS or privately funded projects, including bridge and culvert replacements):</u>	<input checked="" type="checkbox"/> Not Available <input type="checkbox"/> Paper/Hard Copy <input type="checkbox"/> GIS Format (e.g. shapefile) <input type="checkbox"/> Other Digital Format	In process - Sean (Engineer)

## 8. Risk Assessment Data

Data Type	Availability / Format	Your response(s)
<u>Essential / Critical Facilities:</u> (e.g. hospitals, fire stations, community offices)	<input type="checkbox"/> Not Available <input checked="" type="checkbox"/> Paper/Hard Copy <input type="checkbox"/> GIS Format (e.g. shapefile) <input type="checkbox"/> Other Digital Format	
<u>Hazard Mapping:</u> (e.g., Dam Break Inundation Maps, Chemical Depots, Confinement Facilities, Sink holes, etc.)	<input type="checkbox"/> Not Available <input checked="" type="checkbox"/> Paper/Hard Copy <input type="checkbox"/> GIS Format (e.g. shapefile) <input type="checkbox"/> Other Digital Format	
<u>Historical flood inundation areas:</u>	<input type="checkbox"/> Not Available <input checked="" type="checkbox"/> Paper/Hard Copy <input type="checkbox"/> GIS Format (e.g. shapefile) <input type="checkbox"/> Other Digital Format	

**9. Please provide contact information for your community's / organization's GIS data manager(s), if applicable.**

<b>County / Municipality / Organization:</b>	
Name: <i>Robert Crossman</i>	Title: <i>Code Enforcement officer</i>
Address:	
Daytime Phone:	e-mail: <i>via Jean Marlow</i> <i>town clerk @ malone town.com</i>
<b>County / Municipality / Organization:</b>	
Name:	Title:
Address:	
Daytime Phone:	e-mail:

**10. Are there other community officials or groups that would be interested in learning about / participating in this project? If so, please provide names and contact information below.**

<b>County / Municipality / Organization:</b>	
Name:	
Address:	
Daytime Phone:	e-mail:
<b>County / Municipality / Organization:</b>	
Name:	
Address:	
Daytime Phone:	e-mail:

**11. Do you have any other information that should be considered as part of the North Country Watersheds Discovery Process?**

Include supporting documents (e.g., map of primary mapping needs or areas with reoccurring problematic flooding), citations for reports, and any other information you would like considered.

--





Hybrid (convert for  
Road down to property)

Hybrid (convert for  
Road down to property)

Village  
of Malone

Area of water  
that would project  
at low water level

Branch Road

dam

Town of  
Malone



Town of  
Malone

Watershed  
treatment  
plant  
almost flooded  
past couple  
years (100  
years)

Watershed  
treatment  
plant



## 1. Your Contact Information

Date: 9/19/19	County Name (if applicable): Franklin
Community Name/Organization: Village of Malone	
Your Name: Cheryl Cook	
Your Title/Role: Village Clerk	
Your Address: 343 W. Main St Malone NY 12953	
Daytime Phone: 518-483-4570	e-mail: ccook@villageofmalone-ny.com
Contact Preference: <input checked="" type="checkbox"/> e-mail <input type="checkbox"/> Phone <input type="checkbox"/> Standard Mail	

## 2. Flood Mapping Needs / Historical Flood Problems

Question	Your Response (include details here as necessary)
<p>Describe any inaccuracies related to the Special Flood Hazard Areas shown on your community's Flood Insurance Rate Map (FIRM):</p> <p>Include the names of streams / reaches that need to be studied or restudied (<i>including starting and ending locations</i>), and the type of location (<i>e.g., rural, urban, suburban, commercial development area, residential area, development pressures</i>).</p> <p>Please also rank how you would prioritize any updates needed.</p>	<p>→ see map</p> <p>• Village's wastewater treatment plant - located in town - area of concern</p>
<p>Describe your community's experience with past flood disasters and flood disaster recovery:</p> <p>When have areas within your community flooded?</p> <p>What streams / areas were affected?</p>	<p>→ ice jams on Salmon</p>





FEMA



Department of  
Environmental  
Conservation

Question	Your Response (include details here as necessary)
Describe any areas in your community with repeated flooding problems. Please provide the stream or lake / pond name(s) and location where the flooding occurred.	
<p>Are there verifiable flood high-water marks located within your community?</p> <p><input checked="" type="checkbox"/> Yes <input type="checkbox"/> No</p> <p><i>If yes, please provide details for location and a Point of Contact for additional information.</i></p>	<p>- not sure where they are, have seen them</p>

### 3. Community Planning and Ongoing Projects

Question	Your Response (include details here as necessary)
<p>Are there any recent ongoing or proposed projects, such as DOT, USACE, NRCS or privately funded projects (including bridge and culvert replacements) since the last FIRM revision for your community?</p> <p><input type="checkbox"/> Yes <input checked="" type="checkbox"/> No</p> <p><i>If yes, what is the type of project? Where is it located? Who is the Point of Contact for additional information?</i></p>	<p>- Village park, not sure if in floodplain (grant funded) - LWRP</p> <p>Mill Park</p>
<p>Are there areas where there has been recent residential, commercial, or industrial development or that is likely to have future development pressures?</p> <p><input type="checkbox"/> Yes <input checked="" type="checkbox"/> No</p> <p><i>If yes, please describe, including the nature and location of the development, the total project size in acres and, if appropriate, the number and size of lots.</i></p>	



FEMA



NEW YORK  
STATE OF  
OPPORTUNITY

Department of  
Environmental  
Conservation

Question	Your Response (include details here as necessary)
<p>Are there any piped or naturally occurring underground streams within your community?</p> <p><input type="checkbox"/> Yes <input checked="" type="checkbox"/> No</p> <p><i>If yes, please describe the location(s) in detail.</i></p> <p>* Ask Chaz</p>	<p>→ Highway Superintendent may have more info</p> <p>Jerry Fisher</p>
<p>Does your community have an Open Space Conservation Plan?</p> <p><input type="checkbox"/> Yes <input checked="" type="checkbox"/> No</p> <p><i>If yes, please provide details (title and date of plan and a Point of Contact for additional information).</i></p> <p>*</p>	<p>• River Preservation District, zoned 200 ft from river. Limited development</p>
<p>Does your community have or participate in a Watershed Management Plan?</p> <p><input checked="" type="checkbox"/> Yes <input type="checkbox"/> No</p> <p><i>If yes, please provide details (title and date of plan and a Point of Contact for additional information).</i></p> <p>*</p>	<p>2 Phases of Salmon River Watershed Management Plan through DOS - might not finish</p>

#### 4. Mitigation Activities

Question	Your Response (included details here as necessary)
<p>Provide the following information about your community's Hazard Mitigation Plan (if applicable).</p> <ul style="list-style-type: none"> <li>• Date of plan</li> <li>• Has your community adopted the plan?</li> <li>• Who is your community's Point of Contact regarding the plan? (Please provide contact information as well.)</li> </ul>	<p>yes</p>



FEMA



Department of  
Environmental  
Conservation

Question	Your Response (included details here as necessary)
<p>Describe any prior flood mitigation activities (e.g. buyout of properties in the floodplain, stream restoration activities, structural flood control projects, preserving open space in the floodplain) that have occurred in your community and the Point of Contact for each activity.</p> <p>Are these activities referenced in your community's Hazard Mitigation Plan?</p>	
<p>What types of training or other assistance could FEMA or NYSDEC provide that would aid in your ability to implement mitigation activities and communicate flood risk to your citizens?</p> <p> <input checked="" type="checkbox"/> Floodplain Management Administration  <input checked="" type="checkbox"/> Building Code Requirements  <input checked="" type="checkbox"/> Hazard Mitigation &amp; Grant Programs  <input checked="" type="checkbox"/> Effective Public Outreach  <input type="checkbox"/> Other (Please provide details at right)         </p>	

## 5. National Flood Insurance Program / Floodplain Management Information

Question	Your Response (included details here as necessary)
<p>Describe any areas in your community where Letters of Map Amendment are concentrated.</p>	<p>See map - LOMAs more accuracy</p>
<p>Does your community know about the Community Rating System (CRS) that can provide flood insurance discounts in communities that take extra steps to reduce flood risk?</p> <p><input checked="" type="checkbox"/> Yes <input type="checkbox"/> No</p>	
<p>Would you like additional information about the CRS?</p> <p><input checked="" type="checkbox"/> Yes <input type="checkbox"/> No</p>	





FEMA



Department of  
Environmental  
Conservation

Question	Your Response (included details here as necessary)
If your community does participate in CRS please describe your community's CRS activities.	
Does your community have an active floodplain development permit process? <input type="checkbox"/> Yes <input checked="" type="checkbox"/> No	→ hasnt had any development requested since started
Who in your community is responsible for issuing permits in flood hazard areas?	probably code officer, not sure

**For the following questions (6-8) related to data, please provide a brief description and the source, date, and format of each available data set. It is especially important for us to know of data that your community / organization may have that we do not have access to and which of these data you have in GIS (geospatial) format.**

## 6. Base Map Data

Data Type	Availability / Format	Your response(s)
<u>Political boundaries:</u>	<input type="checkbox"/> Not Available <input type="checkbox"/> Paper/Hard Copy <input type="checkbox"/> GIS Format (e.g. shapefile) <input type="checkbox"/> Other Digital Format	
<u>Transportation features:</u>	<input type="checkbox"/> Not Available <input type="checkbox"/> Paper/Hard Copy <input type="checkbox"/> GIS Format (e.g. shapefile) <input type="checkbox"/> Other Digital Format	
<u>Parcel and zoning data:</u>	<input type="checkbox"/> Not Available <input type="checkbox"/> Paper/Hard Copy <input type="checkbox"/> GIS Format (e.g. shapefile) <input type="checkbox"/> Other Digital Format	

Data Type	Availability / Format	Your response(s)
<u>Building footprints:</u>	<input type="checkbox"/> Not Available <input type="checkbox"/> Paper/Hard Copy <input type="checkbox"/> GIS Format (e.g. shapefile) <input type="checkbox"/> Other Digital Format	

## 7. Engineering Data

Data Type	Availability / Format	Your response(s)
<u>Location of flood control structures (berms, floodwalls, levees):</u>	<input type="checkbox"/> Not Available <input type="checkbox"/> Paper/Hard Copy <input type="checkbox"/> GIS Format (e.g. shapefile) <input type="checkbox"/> Other Digital Format	
<u>Location of dams:</u>	<input type="checkbox"/> Not Available <input type="checkbox"/> Paper/Hard Copy <input type="checkbox"/> GIS Format (e.g. shapefile) <input type="checkbox"/> Other Digital Format	
<u>Local survey data (e.g. from subdivision, stream modification projects):</u>	<input type="checkbox"/> Not Available <input type="checkbox"/> Paper/Hard Copy <input type="checkbox"/> GIS Format (e.g. shapefile) <input type="checkbox"/> Other Digital Format	
<u>Local flood gage data or rain gage data:</u>	<input type="checkbox"/> Not Available <input type="checkbox"/> Paper/Hard Copy <input type="checkbox"/> GIS Format (e.g. shapefile) <input type="checkbox"/> Other Digital Format	

Data Type	Availability / Format	Your response(s)
<u>Relevant flood hazard studies that include hydrology, hydraulics, and / or mapping</u> (may include DOT, USACE, NRCS or privately funded projects, including bridge and culvert replacements):	<input type="checkbox"/> Not Available <input type="checkbox"/> Paper/Hard Copy <input type="checkbox"/> GIS Format (e.g. shapefile) <input type="checkbox"/> Other Digital Format	

## 8. Risk Assessment Data

Data Type	Availability / Format	Your response(s)
<u>Essential / Critical Facilities:</u> (e.g. hospitals, fire stations, community offices)	<input type="checkbox"/> Not Available <input type="checkbox"/> Paper/Hard Copy <input type="checkbox"/> GIS Format (e.g. shapefile) <input type="checkbox"/> Other Digital Format	
<u>Hazard Mapping:</u> (e.g., Dam Break Inundation Maps, Chemical Depots, Confinement Facilities, Sink holes, etc.)	<input type="checkbox"/> Not Available <input type="checkbox"/> Paper/Hard Copy <input type="checkbox"/> GIS Format (e.g. shapefile) <input type="checkbox"/> Other Digital Format	
<u>Historical flood inundation areas:</u>	<input type="checkbox"/> Not Available <input type="checkbox"/> Paper/Hard Copy <input type="checkbox"/> GIS Format (e.g. shapefile) <input type="checkbox"/> Other Digital Format	





FEMA



Department of  
Environmental  
Conservation

**9. Please provide contact information for your community's / organization's GIS data manager(s), if applicable.**

<b>County / Municipality / Organization:</b>	
Name:	Title:
Address:	
Daytime Phone:	e-mail:
<b>County / Municipality / Organization:</b>	
Name:	Title:
Address:	
Daytime Phone:	e-mail:

**10. Are there other community officials or groups that would be interested in learning about / participating in this project? If so, please provide names and contact information below.**

<b>County / Municipality / Organization:</b>	
Name:	
Address:	
Daytime Phone:	e-mail:
<b>County / Municipality / Organization:</b>	
Name:	
Address:	
Daytime Phone:	e-mail:

**11. Do you have any other information that should be considered as part of the North Country Watersheds Discovery Process?**

Include supporting documents (e.g., map of primary mapping needs or areas with reoccurring problematic flooding), citations for reports, and any other information you would like considered.

→ why are grants being awarded to develop in floodplain



FEMA



Department of  
Environmental  
Conservation

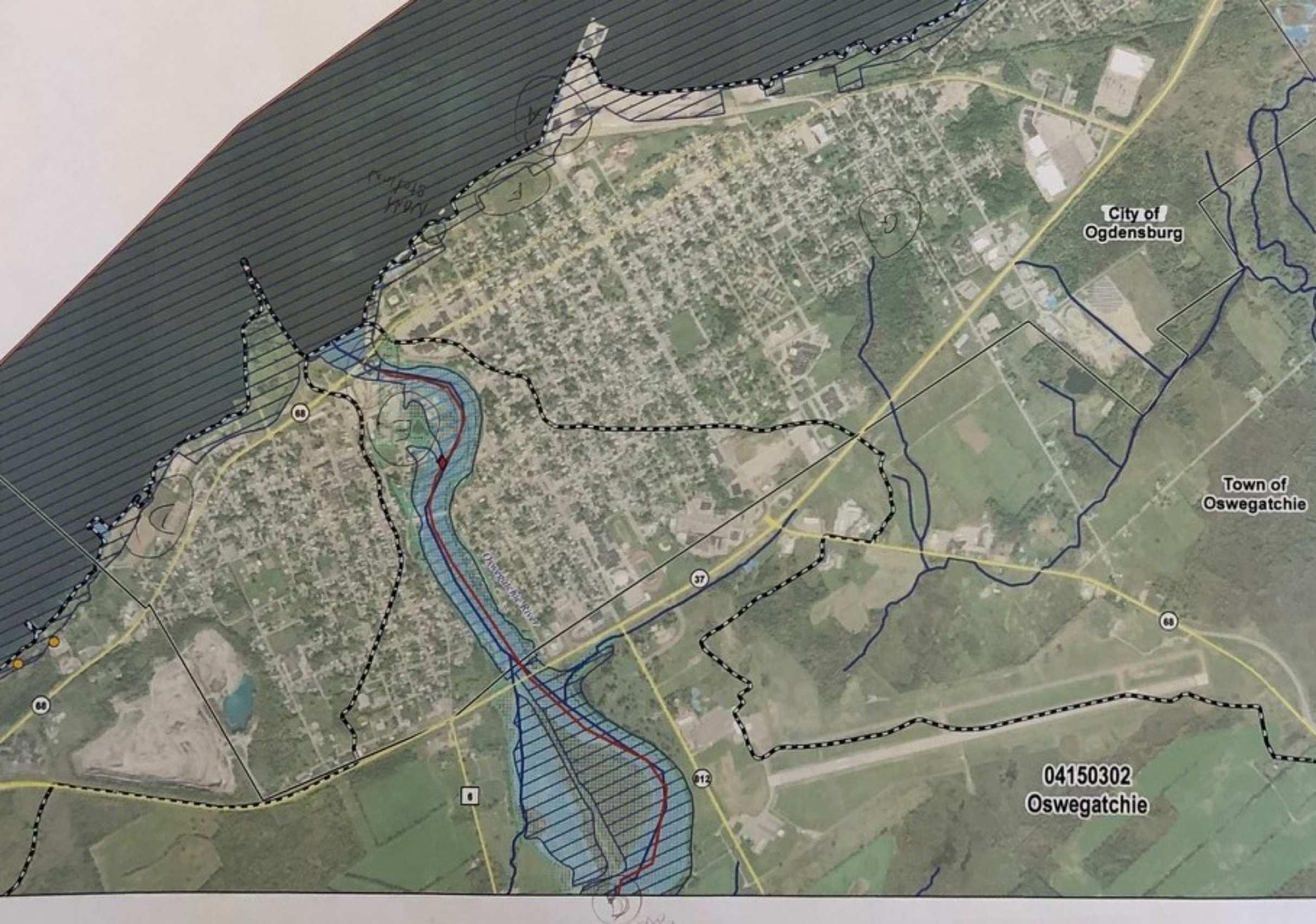
## 1. Your Contact Information

Date:	County Name (if applicable):
Community Name/Organization:	
Your Name: Andrea Smith / Gregg Malletto	
Your Title/Role: FIRM / Codes	
Your Address: 830 Ford St. Ogdensburg 13669	
Daytime Phone: 315 393 7150	e-mail: asmith@ogdensburg.org / gsmalletto@ogdensburg.org
Contact Preference: <input checked="" type="checkbox"/> e-mail <input type="checkbox"/> Phone <input type="checkbox"/> Standard Mail	

## 2. Flood Mapping Needs / Historical Flood Problems

Question	Your Response (include details here as necessary)
<p>Describe any inaccuracies related to the Special Flood Hazard Areas shown on your community's Flood Insurance Rate Map (FIRM):</p> <p>Include the names of streams / reaches that need to be studied or restudied (<i>including starting and ending locations</i>), and the type of location (<i>e.g., rural, urban, suburban, commercial development area, residential area, development pressures</i>).</p> <p>Please also rank how you would prioritize any updates needed.</p>	<p>1 Oswegatchie River down to mouth of River needs new <del>SR</del> HWH</p> <p>2 St. L. Seaway is fairly accurate as is only questions along Covington (SW reach of St. L.)</p>
<p>Describe your community's experience with past flood disasters and flood disaster recovery:</p> <p>When have areas within your community flooded?</p> <p>What streams / areas were affected?</p>	<p>near Lake Huron</p> <p>reign on Oswegatchie check <u>PREL</u> data here</p>





Mack Station

City of  
Ogdensburg

Town of  
Oswegatchie

04150302  
Oswegatchie

68

37

68

68

812





Question	Your Response (include details here as necessary)
Describe any areas in your community with repeated flooding problems. Please provide the stream or lake / pond name(s) and location where the flooding occurred.	see map
Are there verifiable flood high-water marks located within your community? <input type="checkbox"/> Yes <input checked="" type="checkbox"/> No If yes, please provide details for location and a Point of Contact for additional information.	there is a road station which collects data long duration - went on with the way

### 3. Community Planning and Ongoing Projects

Question	Your Response (include details here as necessary)
Are there any recent ongoing or proposed projects, such as DOT, USACE, NRCS or privately funded projects (including bridge and culvert replacements) since the last FIRM revision for your community? <input type="checkbox"/> Yes <input type="checkbox"/> No If yes, what is the type of project? Where is it located? Who is the Point of Contact for additional information?	COE dredging - Section 107 mg. (A) # (B) Pier number 2 - no construction/maintenance (C) conversion of rail bridge to a pedestrian - Town of Oswegatchie
Are there areas where there has been recent residential, commercial, or industrial development or that is likely to have future development pressures? <input type="checkbox"/> Yes <input type="checkbox"/> No If yes, please describe, including the nature and location of the development, the total project size in acres and, if appropriate, the number and size of lots.	(D) former brownfield properties (E) the Oswegatchie River (F) long term goal Brownfield development



FEMA



Department of  
Environmental  
Conservation

Question	Your Response (include details here as necessary)
<p>Are there any piped or naturally occurring underground streams within your community?</p> <p><input type="checkbox"/> Yes <input type="checkbox"/> No</p> <p>If yes, please describe the location(s) in detail.</p>	<p>former canals area (E) manmade canals for mills Champlain Street / Fay Street a hundred stream</p>
<p>Does your community have an Open Space Conservation Plan?</p> <p><input type="checkbox"/> Yes <input checked="" type="checkbox"/> No</p> <p>If yes, please provide details (title and date of plan and a Point of Contact for additional information).</p>	
<p>Does your community have or participate in a Watershed Management Plan?</p> <p><input checked="" type="checkbox"/> Yes <input type="checkbox"/> No on-going</p> <p>If yes, please provide details (title and date of plan and a Point of Contact for additional information).</p>	<p>dev. a St. L river watershed plan Charley Miller → Poc Franklin Co. Soil &amp; Water Participates</p>

#### 4. Mitigation Activities

Question	Your Response (included details here as necessary)
<p>Provide the following information about your community's Hazard Mitigation Plan (if applicable).</p> <ul style="list-style-type: none"> <li>• Date of plan</li> <li>• Has your community adopted the plan?</li> <li>• Who is your community's Point of Contact regarding the plan? (Please provide contact information as well.)</li> </ul>	<p>Part <del>of</del> of plan co "flooding not a concern" Co. Planning Poc</p>



FEMA



Department of  
Environmental  
Conservation

Question	Your Response (included details here as necessary)
<p>Describe any prior flood mitigation activities (e.g. buyout of properties in the floodplain, stream restoration activities, structural flood control projects, preserving open space in the floodplain) that have occurred in your community and the Point of Contact for each activity.</p> <p>Are these activities referenced in your community's Hazard Mitigation Plan?</p>	<p>no</p>
<p>What types of training or other assistance could FEMA or NYSDEC provide that would aid in your ability to implement mitigation activities and communicate flood risk to your citizens?</p> <p> <input checked="" type="checkbox"/> Floodplain Management Administration  <input type="checkbox"/> Building Code Requirements  <input type="checkbox"/> Hazard Mitigation &amp; Grant Programs  <input type="checkbox"/> Effective Public Outreach  <input type="checkbox"/> Other (Please provide details at right)         </p>	<p>* administration of flood plain ordinance</p> <p>* floodway lines</p> <p>send a copy of model ordinance</p>

### 5. National Flood Insurance Program / Floodplain Management Information

Question	Your Response (included details here as necessary)
<p>Describe any areas in your community where Letters of Map Amendment are concentrated.</p>	<p>/</p>
<p>Does your community know about the Community Rating System (CRS) that can provide flood insurance discounts in communities that take extra steps to reduce flood risk?</p> <p> <input type="checkbox"/> Yes <input type="checkbox"/> No         </p>	
<p>Would you like additional information about the CRS?</p> <p> <input type="checkbox"/> Yes <input checked="" type="checkbox"/> No         </p>	





FEMA



Department of  
Environmental  
Conservation

Question	Your Response (included details here as necessary)
If your community does participate in CRS please describe your community's CRS activities.	
Does your community have an active floodplain development permit process? <input checked="" type="checkbox"/> Yes <input type="checkbox"/> No	
Who in your community is responsible for issuing permits in flood hazard areas?	director of planning

**For the following questions (6-8) related to data, please provide a brief description and the source, date, and format of each available data set. It is especially important for us to know of data that your community / organization may have that we do not have access to and which of these data you have in GIS (geospatial) format.**

## 6. Base Map Data

Data Type	Availability / Format	Your response(s)
<u>Political boundaries:</u>	<input type="checkbox"/> Not Available <input type="checkbox"/> Paper/Hard Copy <input type="checkbox"/> GIS Format (e.g. shapefile) <input type="checkbox"/> Other Digital Format	all cities thru DANK
<u>Transportation features:</u>	<input type="checkbox"/> Not Available <input type="checkbox"/> Paper/Hard Copy <input type="checkbox"/> GIS Format (e.g. shapefile) <input type="checkbox"/> Other Digital Format	
<u>Parcel and zoning data:</u>	<input type="checkbox"/> Not Available <input type="checkbox"/> Paper/Hard Copy <input checked="" type="checkbox"/> GIS Format (e.g. shapefile) <input type="checkbox"/> Other Digital Format	* zoning - at city



FEMA



Department of  
Environmental  
Conservation

Data Type	Availability / Format	Your response(s)
<u>Building footprints:</u>	<input checked="" type="checkbox"/> Not Available <input type="checkbox"/> Paper/Hard Copy <input type="checkbox"/> GIS Format (e.g. shapefile) <input type="checkbox"/> Other Digital Format	

## 7. Engineering Data

Data Type	Availability / Format	Your response(s)
<u>Location of flood control structures (berms, floodwalls, levees):</u>	<input checked="" type="checkbox"/> Not Available <input type="checkbox"/> Paper/Hard Copy <input type="checkbox"/> GIS Format (e.g. shapefile) <input type="checkbox"/> Other Digital Format	
<u>Location of dams:</u>	<input type="checkbox"/> Not Available <input type="checkbox"/> Paper/Hard Copy <input checked="" type="checkbox"/> GIS Format (e.g. shapefile) <input type="checkbox"/> Other Digital Format	
<u>Local survey data (e.g. from subdivision, stream modification projects):</u>	<input checked="" type="checkbox"/> Not Available <input type="checkbox"/> Paper/Hard Copy <input type="checkbox"/> GIS Format (e.g. shapefile) <input type="checkbox"/> Other Digital Format	fort
<u>Local flood gage data or rain gage data:</u>	<input type="checkbox"/> Not Available <input type="checkbox"/> Paper/Hard Copy <input type="checkbox"/> GIS Format (e.g. shapefile) <input type="checkbox"/> Other Digital Format	just like NOA



FEMA



Department of  
Environmental  
Conservation

Data Type	Availability / Format	Your response(s)
<u>Relevant flood hazard studies that include hydrology, hydraulics, and / or mapping</u> (may include DOT, USACE, NRCS or privately funded projects, including bridge and culvert replacements):	<input type="checkbox"/> Not Available <input type="checkbox"/> Paper/Hard Copy <input type="checkbox"/> GIS Format (e.g. shapefile) <input type="checkbox"/> Other Digital Format	

## 8. Risk Assessment Data

Data Type	Availability / Format	Your response(s)
<u>Essential / Critical Facilities:</u> (e.g. hospitals, fire stations, community offices)	<input type="checkbox"/> Not Available <input type="checkbox"/> Paper/Hard Copy <input checked="" type="checkbox"/> GIS Format (e.g. shapefile) <input type="checkbox"/> Other Digital Format	print data
<u>Hazard Mapping:</u> (e.g., Dam Break Inundation Maps, Chemical Depots, Confinement Facilities, Sink holes, etc.)	<input checked="" type="checkbox"/> Not Available <input type="checkbox"/> Paper/Hard Copy <input type="checkbox"/> GIS Format (e.g. shapefile) <input type="checkbox"/> Other Digital Format	not that any more impersonal hydro
<u>Historical flood inundation areas:</u>	<input type="checkbox"/> Not Available <input type="checkbox"/> Paper/Hard Copy <input type="checkbox"/> GIS Format (e.g. shapefile) <input type="checkbox"/> Other Digital Format	





**9. Please provide contact information for your community's / organization's GIS data manager(s), if applicable.**

<b>County / Municipality / Organization:</b>	
Name:	Title:
Address:	
Daytime Phone:	e-mail:
<b>County / Municipality / Organization:</b>	
Name:	Title:
Address:	
Daytime Phone:	e-mail:

**10. Are there other community officials or groups that would be interested in learning about / participating in this project? If so, please provide names and contact information below.**

<b>County / Municipality / Organization:</b>	
Name:	
Address:	
Daytime Phone:	e-mail:
<b>County / Municipality / Organization:</b>	
Name:	
Address:	
Daytime Phone:	e-mail:

**11. Do you have any other information that should be considered as part of the North Country Watersheds Discovery Process?**

Include supporting documents (e.g., map of primary mapping needs or areas with reoccurring problematic flooding), citations for reports, and any other information you would like considered.

--



FEMA



Department of  
Environmental  
Conservation

## 1. Your Contact Information

Date: 9/19/2019	County Name (if applicable): St. Lawrence
Community Name/Organization: Town of Oswegatchie	
Your Name: Russell Lawrence	
Your Title/Role: C.E.O	
Your Address: 51 State St, Hendon NY 13654	
Daytime Phone: 315-344-2400	e-mail: oscode@nw4mail.com
Contact Preference: <input checked="" type="checkbox"/> e-mail <input type="checkbox"/> Phone <input type="checkbox"/> Standard Mail	

## 2. Flood Mapping Needs / Historical Flood Problems

Question	Your Response (include details here as necessary)
<p>Describe any inaccuracies related to the Special Flood Hazard Areas shown on your community's Flood Insurance Rate Map (FIRM):</p> <p>Include the names of streams / reaches that need to be studied or restudied (including starting and ending locations), and the type of location (e.g., rural, urban, suburban, commercial development area, residential area, development pressures).</p> <p>Please also rank how you would prioritize any updates needed.</p>	<p>- maps are fairly accurate.</p> <p>- need to have digital maps due to age of maps.</p>
<p>Describe your community's experience with past flood disasters and flood disaster recovery:</p> <p>When have areas within your community flooded?</p> <p>What streams / areas were affected?</p>	<p>- Not in recent past</p> <p>- Black Lake 10 or 12 years ago.</p>



FEMA



Department of  
Environmental  
Conservation

Question	Your Response (include details here as necessary)
Describe any areas in your community with repeated flooding problems. Please provide the stream or lake / pond name(s) and location where the flooding occurred.	None. <del>Felton</del>
Are there verifiable flood high-water marks located within your community? <input type="checkbox"/> Yes <input checked="" type="checkbox"/> No  If yes, please provide details for location and a Point of Contact for additional information.	

### 3. Community Planning and Ongoing Projects

Question	Your Response (include details here as necessary)
Are there any recent ongoing or proposed projects, such as DOT, USACE, NRCS or privately funded projects (including bridge and culvert replacements) since the last FIRM revision for your community? <input type="checkbox"/> Yes <input checked="" type="checkbox"/> No  If yes, what is the type of project? Where is it located? Who is the Point of Contact for additional information?	None. - Felton Road Bridge reover Dawegatchie approx 10 years ago. County Route 4. - Fish ladder in Heaveltin installed last year.
Are there areas where there has been recent residential, commercial, or industrial development or that is likely to have future development pressures? <input type="checkbox"/> Yes <input checked="" type="checkbox"/> No  If yes, please describe, including the nature and location of the development, the total project size in acres and, if appropriate, the number and size of lots.	- Possible large scale solar but no new residential or industrial bldgs.





FEMA



Department of  
Environmental  
Conservation

Question	Your Response (include details here as necessary)
<p>Are there any piped or naturally occurring underground streams within your community?</p> <p><input type="checkbox"/> Yes <input checked="" type="checkbox"/> No</p> <p><i>If yes, please describe the location(s) in detail.</i></p>	
<p>Does your community have an Open Space Conservation Plan?</p> <p><input type="checkbox"/> Yes <input checked="" type="checkbox"/> No</p> <p><i>If yes, please provide details (title and date of plan and a Point of Contact for additional information).</i></p>	
<p>Does your community have or participate in a Watershed Management Plan?</p> <p><input type="checkbox"/> Yes <input checked="" type="checkbox"/> No</p> <p><i>If yes, please provide details (title and date of plan and a Point of Contact for additional information).</i></p>	

#### 4. Mitigation Activities

Question	Your Response (included details here as necessary)
<p>Provide the following information about your community's Hazard Mitigation Plan (if applicable).</p> <ul style="list-style-type: none"> <li>• Date of plan</li> <li>• Has your community adopted the plan?</li> <li>• Who is your community's Point of Contact regarding the plan? (Please provide contact information as well.)</li> </ul>	<p>- Signed onto County plan.</p>



FEMA



Department of  
Environmental  
Conservation

Question	Your Response (included details here as necessary)
<p>Describe any prior flood mitigation activities (e.g. buyout of properties in the floodplain, stream restoration activities, structural flood control projects, preserving open space in the floodplain) that have occurred in your community and the Point of Contact for each activity.</p> <p>Are these activities referenced in your community's Hazard Mitigation Plan?</p>	<p><i>None</i></p>
<p>What types of training or other assistance could FEMA or NYSDEC provide that would aid in your ability to implement mitigation activities and communicate flood risk to your citizens?</p> <p> <input type="checkbox"/> Floodplain Management Administration  <input type="checkbox"/> Building Code Requirements  <input type="checkbox"/> Hazard Mitigation &amp; Grant Programs  <input type="checkbox"/> Effective Public Outreach  <input type="checkbox"/> Other (Please provide details at right)         </p>	

### 5. National Flood Insurance Program / Floodplain Management Information

Question	Your Response (included details here as necessary)
<p>Describe any areas in your community where Letters of Map Amendment are concentrated.</p>	<p><i>Northern End of St. Lawrence River.</i></p>
<p>Does your community know about the Community Rating System (CRS) that can provide flood insurance discounts in communities that take extra steps to reduce flood risk?</p> <p><input checked="" type="checkbox"/> Yes <input type="checkbox"/> No</p>	
<p>Would you like additional information about the CRS?</p> <p><input type="checkbox"/> Yes <input type="checkbox"/> No</p>	



FEMA



NEW YORK  
STATE OF  
OPPORTUNITY

Department of  
Environmental  
Conservation

Question	Your Response (included details here as necessary)
If your community does participate in CRS please describe your community's CRS activities.	
Does your community have an active floodplain development permit process? <input type="checkbox"/> Yes <input type="checkbox"/> No	
Who in your community is responsible for issuing permits in flood hazard areas?	

**For the following questions (6-8) related to data, please provide a brief description and the source, date, and format of each available data set. It is especially important for us to know of data that your community / organization may have that we do not have access to and which of these data you have in GIS (geospatial) format.**

#### 6. Base Map Data

*Has what is in DANK system.*

Data Type	Availability / Format	Your response(s)
<u>Political boundaries:</u>	<input type="checkbox"/> Not Available <input type="checkbox"/> Paper/Hard Copy <input type="checkbox"/> GIS Format (e.g. shapefile) <input type="checkbox"/> Other Digital Format	
<u>Transportation features:</u>	<input type="checkbox"/> Not Available <input type="checkbox"/> Paper/Hard Copy <input type="checkbox"/> GIS Format (e.g. shapefile) <input checked="" type="checkbox"/> Other Digital Format	
<u>Parcel and zoning data:</u>	<input type="checkbox"/> Not Available <input type="checkbox"/> Paper/Hard Copy <input checked="" type="checkbox"/> GIS Format (e.g. shapefile) <input checked="" type="checkbox"/> Other Digital Format	





FEMA



Department of  
Environmental  
Conservation

Data Type	Availability / Format	Your response(s)
<u>Building footprints:</u>	<input checked="" type="checkbox"/> Not Available <input type="checkbox"/> Paper/Hard Copy <input type="checkbox"/> GIS Format (e.g. shapefile) <input type="checkbox"/> Other Digital Format	

## 7. Engineering Data

Data Type	Availability / Format	Your response(s)
<u>Location of flood control structures (berms, floodwalls, levees):</u>	<input type="checkbox"/> Not Available <input type="checkbox"/> Paper/Hard Copy <input type="checkbox"/> GIS Format (e.g. shapefile) <input type="checkbox"/> Other Digital Format	<i>Part have any</i>
<u>Location of dams:</u>	<input type="checkbox"/> Not Available <input type="checkbox"/> Paper/Hard Copy <input type="checkbox"/> GIS Format (e.g. shapefile) <input type="checkbox"/> Other Digital Format	<i>only on the other side</i>
<u>Local survey data (e.g. from subdivision, stream modification projects):</u>	<input type="checkbox"/> Not Available <input checked="" type="checkbox"/> Paper/Hard Copy <input type="checkbox"/> GIS Format (e.g. shapefile) <input type="checkbox"/> Other Digital Format	
<u>Local flood gage data or rain gage data:</u>  <i>not aware of any.</i>	<input type="checkbox"/> Not Available <input type="checkbox"/> Paper/Hard Copy <input type="checkbox"/> GIS Format (e.g. shapefile) <input type="checkbox"/> Other Digital Format	



FEMA



Department of  
Environmental  
Conservation

Data Type	Availability / Format	Your response(s)
<u>Relevant flood hazard studies that include hydrology, hydraulics, and / or mapping</u> (may include DOT, USACE, NRCS or privately funded projects, including bridge and culvert replacements):	<input type="checkbox"/> Not Available <input type="checkbox"/> Paper/Hard Copy <input type="checkbox"/> GIS Format (e.g. shapefile) <input type="checkbox"/> Other Digital Format	

## 8. Risk Assessment Data

Data Type	Availability / Format	Your response(s)
<u>Essential / Critical Facilities:</u> (e.g. hospitals, fire stations, community offices)	<input type="checkbox"/> Not Available <input type="checkbox"/> Paper/Hard Copy <input type="checkbox"/> GIS Format (e.g. shapefile) <input type="checkbox"/> Other Digital Format	
<u>Hazard Mapping:</u> (e.g., Dam Break Inundation Maps, Chemical Depots, Confinement Facilities, Sink holes, etc.)	<input type="checkbox"/> Not Available <input type="checkbox"/> Paper/Hard Copy <input type="checkbox"/> GIS Format (e.g. shapefile) <input type="checkbox"/> Other Digital Format	Don't know
<u>Historical flood inundation areas:</u>	<input checked="" type="checkbox"/> Not Available <input type="checkbox"/> Paper/Hard Copy <input type="checkbox"/> GIS Format (e.g. shapefile) <input type="checkbox"/> Other Digital Format	



FEMA



Department of  
Environmental  
Conservation

**9. Please provide contact information for your community's / organization's GIS data manager(s), if applicable.**

<b>County / Municipality / Organization:</b>	
Name:	Title:
Address:	
Daytime Phone:	e-mail:
<b>County / Municipality / Organization:</b>	
Name:	Title:
Address:	
Daytime Phone:	e-mail:

**10. Are there other community officials or groups that would be interested in learning about / participating in this project? If so, please provide names and contact information below.**

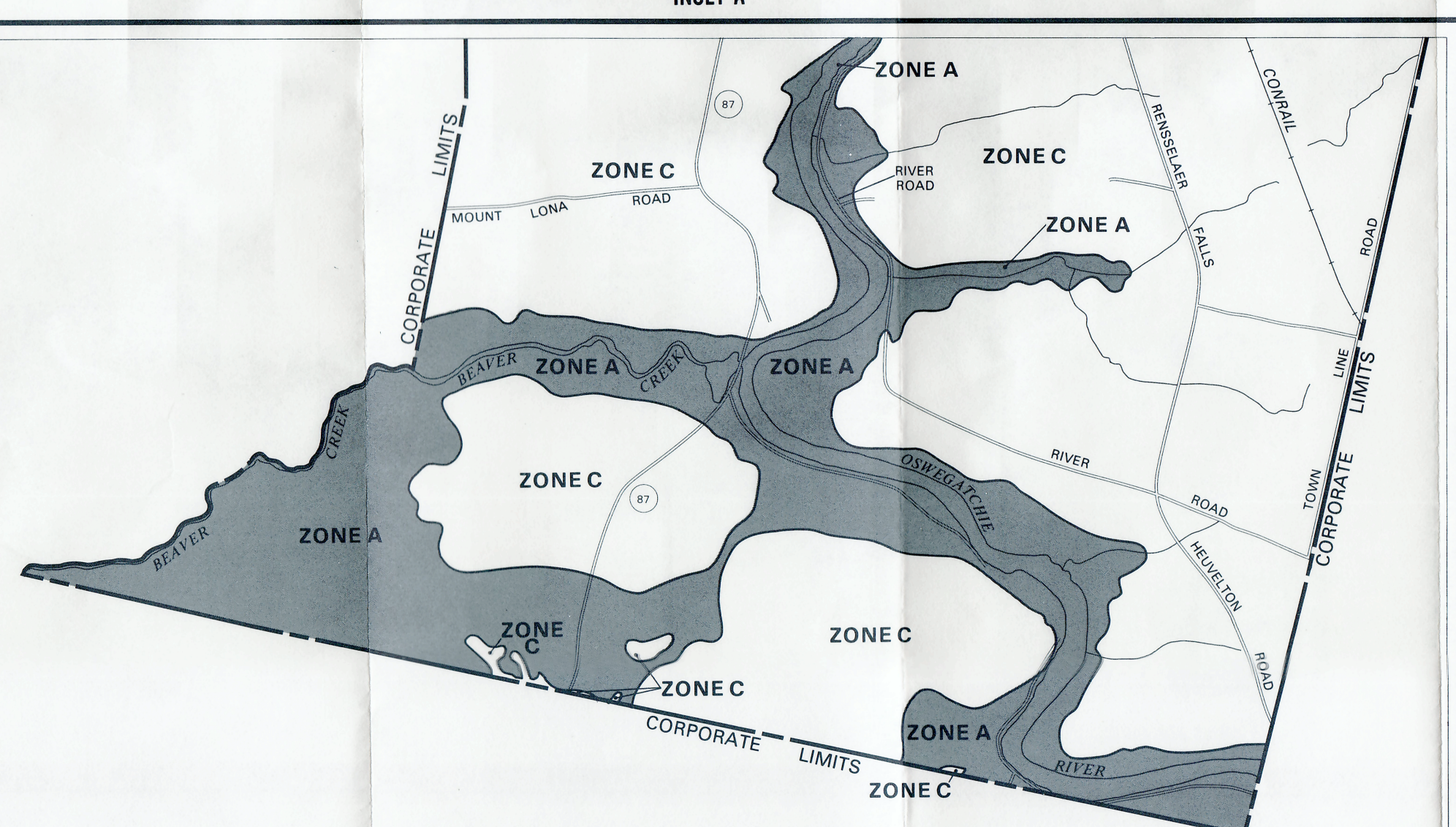
<b>County / Municipality / Organization:</b>	
Name:	
Address:	
Daytime Phone:	e-mail:
<b>County / Municipality / Organization:</b>	
Name:	
Address:	
Daytime Phone:	e-mail:

**11. Do you have any other information that should be considered as part of the North Country Watersheds Discovery Process?**

Include supporting documents (e.g., map of primary mapping needs or areas with reoccurring problematic flooding), citations for reports, and any other information you would like considered.

--





Zone Designations\*

ZONE A	573
ZONE C	(EL 987)

Base Flood Elevation Line With Elevation In Feet\*\*

Base Flood Elevation in Feet Where Uniform Within Zone\*

Elevation Reference Mark

Zone D Boundary

River Mile

\*\*Referenced to the National Geodetic Vertical Datum of 1929

\*EXPLANATION OF ZONE DESIGNATIONS

ZONE	EXPLANATION
A	Areas of 100-year flood; base flood elevations and flood hazard factors not determined.
A0	Areas of 100-year shallow flooding where depths are between one (1) and three (3) feet; average depths of inundation are shown, but no flood hazard factors are determined.
AH	Areas of 100-year shallow flooding where depths are between one (1) and three (3) feet; base flood elevations are shown, but no flood hazard factors are determined.
A1-A30	Areas of 100-year flood; base flood elevations and flood hazard factors determined.
A99	Areas of 100-year flood to be protected by flood protection system under construction; base flood elevations and flood hazard factors not determined.
B	Areas between limits of the 100-year flood and 500-year flood; or certain areas subject to 100-year flooding with average depths less than one (1) foot or where the contributing drainage area is less than one square mile; or areas protected by levees from the base flood. (Medium shading)
C	Areas of minimal flooding. (No shading)
D	Areas of undetermined, but possible, flood hazards.
V	Areas of 100-year coastal flood with velocity (wave action); base flood elevations and flood hazard factors not determined.
V1-V30	Areas of 100-year coastal flood with velocity (wave action); base flood elevations and flood hazard factors determined.

NOTES TO USER

Certain areas not in the special flood hazard areas (zones A and V) may be protected by flood control structures.

This map is for flood insurance purposes only; it does not necessarily show all areas subject to flooding in the community or all planimetric features outside special flood hazard areas.

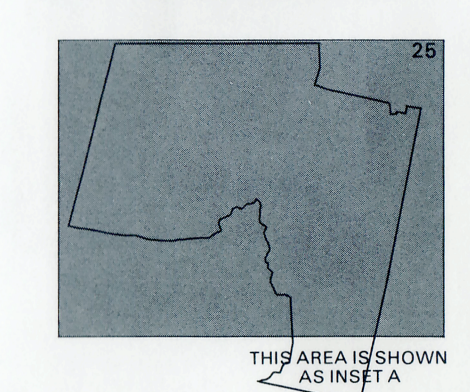
INITIAL IDENTIFICATION:  
SEPTEMBER 13, 1974

FLOOD HAZARD BOUNDARY MAP REVISIONS:  
MAY 28, 1976  
APRIL 4, 1984

FLOOD INSURANCE RATE MAP EFFECTIVE:  
MAY 1, 1985

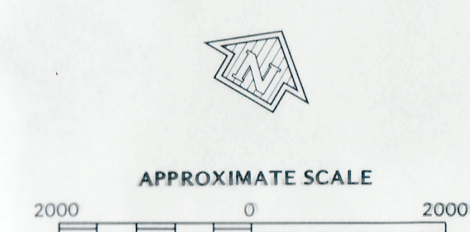
FLOOD INSURANCE RATE MAP REVISIONS:

MAP LOCATOR DIAGRAM



Refer to the FLOOD INSURANCE RATE MAP EFFECTIVE date shown on this map to determine when actuarial rates apply to structures in the zones where elevations or depths have been established.

To determine if flood insurance is available in this community, contact your insurance agent, or call the National Flood Insurance Program, at (800) 638-6620.



NATIONAL FLOOD INSURANCE PROGRAM

**FIRM**  
FLOOD INSURANCE RATE MAP

TOWN OF  
OSWEGATCHIE,  
NEW YORK  
ST. LAWRENCE COUNTY

ONLY PANEL PRINTED  
(SEE MAP INDEX FOR PANELS NOT PRINTED)

COMMUNITY-PANEL NUMBER  
360708 0025 C

EFFECTIVE DATE:  
MAY 1, 1985





FEMA



Department of  
Environmental  
Conservation

## 1. Your Contact Information

Date: 9/18/19	County Name (if applicable):
Community Name/Organization: Village of Philadelphia	
Your Name: James Saffin	
Your Title/Role: Superintendent of Public Works	
Your Address: PO Box 70 Philadelphia NY 13673	
Daytime Phone: (315) 642-3452	e-mail: VOPeJim@gmail.com
Contact Preference: <input checked="" type="checkbox"/> e-mail <input type="checkbox"/> Phone <input type="checkbox"/> Standard Mail	

## 2. Flood Mapping Needs / Historical Flood Problems

Question	Your Response (include details here as necessary)
<p>Describe any inaccuracies related to the Special Flood Hazard Areas shown on your community's Flood Insurance Rate Map (FIRM):</p> <p>Include the names of streams / reaches that need to be studied or restudied (<i>including starting and ending locations</i>), and the type of location (<i>e.g., rural, urban, suburban, commercial development area, residential area, development pressures</i>).</p> <p>Please also rank how you would prioritize any updates needed.</p>	<p>-Indian River, near village office lift stations</p>
<p>Describe your community's experience with past flood disasters and flood disaster recovery:</p> <p>When have areas within your community flooded?</p> <p>What streams / areas were affected?</p>	<p>Routine clean-up and pump water out of basements</p> <p>Seasonal flooding (snow melt spring rain)</p>



FEMA



Department of  
Environmental  
Conservation

Question	Your Response (include details here as necessary)
Describe any areas in your community with repeated flooding problems. Please provide the stream or lake / pond name(s) and location where the flooding occurred.	* Not recently, some backyards 80's/90's
Are there verifiable flood high-water marks located within your community? <input type="checkbox"/> Yes <input checked="" type="checkbox"/> No  <i>If yes, please provide details for location and a Point of Contact for additional information.</i>	Not known

### 3. Community Planning and Ongoing Projects

Question	Your Response (include details here as necessary)
Are there any recent ongoing or proposed projects, such as DOT, USACE, NRCS or privately funded projects (including bridge and culvert replacements) since the last FIRM revision for your community? <input type="checkbox"/> Yes <input checked="" type="checkbox"/> No  <i>If yes, what is the type of project? Where is it located? Who is the Point of Contact for additional information?</i>	
Are there areas where there has been recent residential, commercial, or industrial development or that is likely to have future development pressures? <input type="checkbox"/> Yes <input checked="" type="checkbox"/> No  <i>If yes, please describe, including the nature and location of the development, the total project size in acres and, if appropriate, the number and size of lots.</i>	





FEMA



Department of  
Environmental  
Conservation

Question	Your Response (include details here as necessary)
<p>Are there any piped or naturally occurring underground streams within your community?</p> <p><input type="checkbox"/> Yes <input checked="" type="checkbox"/> No</p> <p><i>If yes, please describe the location(s) in detail.</i></p>	
<p>Does your community have an Open Space Conservation Plan?</p> <p><input type="checkbox"/> Yes <input checked="" type="checkbox"/> No</p> <p><i>If yes, please provide details (title and date of plan and a Point of Contact for additional information).</i></p>	
<p>Does your community have or participate in a Watershed Management Plan?</p> <p><input type="checkbox"/> Yes <input checked="" type="checkbox"/> No</p> <p><i>If yes, please provide details (title and date of plan and a Point of Contact for additional information).</i></p>	

#### 4. Mitigation Activities

Question	Your Response (included details here as necessary)
<p>Provide the following information about your community's Hazard Mitigation Plan (if applicable).</p> <ul style="list-style-type: none"> <li>• Date of plan</li> <li>• Has your community adopted the plan?</li> <li>• Who is your community's Point of Contact regarding the plan? (Please provide contact information as well.)</li> </ul>	<p>ROC Terry McKeever (CEO) (315) 778-5831</p>



FEMA



Department of  
Environmental  
Conservation

Question	Your Response (included details here as necessary)
<p>Describe any prior flood mitigation activities (e.g. buyout of properties in the floodplain, stream restoration activities, structural flood control projects, preserving open space in the floodplain) that have occurred in your community and the Point of Contact for each activity.</p> <p>Are these activities referenced in your community's Hazard Mitigation Plan?</p>	<p>None</p>
<p>What types of training or other assistance could FEMA or NYSDEC provide that would aid in your ability to implement mitigation activities and communicate flood risk to your citizens?</p> <p> <input checked="" type="checkbox"/> Floodplain Management Administration  <input checked="" type="checkbox"/> Building Code Requirements  <input checked="" type="checkbox"/> Hazard Mitigation &amp; Grant Programs  <input checked="" type="checkbox"/> Effective Public Outreach  <input type="checkbox"/> Other (Please provide details at right)         </p>	<p>Kent Lake Park } Indian River Garden Road }  Sands Street</p>

## 5. National Flood Insurance Program / Floodplain Management Information

Question	Your Response (included details here as necessary)
Describe any areas in your community where Letters of Map Amendment are concentrated.	
<p>Does your community know about the Community Rating System (CRS) that can provide flood insurance discounts in communities that take extra steps to reduce flood risk?</p> <p><input checked="" type="checkbox"/> Yes <input type="checkbox"/> No</p>	
<p>Would you like additional information about the CRS?</p> <p><input checked="" type="checkbox"/> Yes <input type="checkbox"/> No</p>	



FEMA



Department of  
Environmental  
Conservation

Question	Your Response (included details here as necessary)
If your community does participate in CRS please describe your community's CRS activities.	No participation
Does your community have an active floodplain development permit process? <input type="checkbox"/> Yes <input checked="" type="checkbox"/> No	Not sure
Who in your community is responsible for issuing permits in flood hazard areas?	Terry McKeever (EEO)

**For the following questions (6-8) related to data, please provide a brief description and the source, date, and format of each available data set. It is especially important for us to know of data that your community / organization may have that we do not have access to and which of these data you have in GIS (geospatial) format.**

## 6. Base Map Data

Data Type	Availability / Format	Your response(s)
<u>Political boundaries:</u>	<input type="checkbox"/> Not Available <input checked="" type="checkbox"/> Paper/Hard Copy <input type="checkbox"/> GIS Format (e.g. shapefile) <input type="checkbox"/> Other Digital Format	
<u>Transportation features:</u>	<input type="checkbox"/> Not Available <input checked="" type="checkbox"/> Paper/Hard Copy <input checked="" type="checkbox"/> GIS Format (e.g. shapefile) <input type="checkbox"/> Other Digital Format	Village County
<u>Parcel and zoning data:</u>	<input type="checkbox"/> Not Available <input checked="" type="checkbox"/> Paper/Hard Copy <input type="checkbox"/> GIS Format (e.g. shapefile) <input type="checkbox"/> Other Digital Format	



Data Type	Availability / Format	Your response(s)
<u>Building footprints:</u>	<input type="checkbox"/> Not Available <input checked="" type="checkbox"/> Paper/Hard Copy <input checked="" type="checkbox"/> GIS Format (e.g. shapefile) <input type="checkbox"/> Other Digital Format	

## 7. Engineering Data

Data Type	Availability / Format	Your response(s)
<u>Location of flood control structures (berms, floodwalls, levees):</u>	<input checked="" type="checkbox"/> Not Available <input type="checkbox"/> Paper/Hard Copy <input type="checkbox"/> GIS Format (e.g. shapefile) <input type="checkbox"/> Other Digital Format	
<u>Location of dams:</u>	<input checked="" type="checkbox"/> Not Available <input type="checkbox"/> Paper/Hard Copy <input type="checkbox"/> GIS Format (e.g. shapefile) <input type="checkbox"/> Other Digital Format	
<u>Local survey data (e.g. from subdivision, stream modification projects):</u>	<input checked="" type="checkbox"/> Not Available <input type="checkbox"/> Paper/Hard Copy <input type="checkbox"/> GIS Format (e.g. shapefile) <input type="checkbox"/> Other Digital Format	Not sure
<u>Local flood gage data or rain gage data:</u>	<input checked="" type="checkbox"/> Not Available <input type="checkbox"/> Paper/Hard Copy <input type="checkbox"/> GIS Format (e.g. shapefile) <input type="checkbox"/> Other Digital Format	



FEMA



Department of  
Environmental  
Conservation

Data Type	Availability / Format	Your response(s)
<u>Relevant flood hazard studies that include hydrology, hydraulics, and / or mapping</u> (may include DOT, USACE, NRCS or privately funded projects, including bridge and culvert replacements):	<input checked="" type="checkbox"/> Not Available <input type="checkbox"/> Paper/Hard Copy <input type="checkbox"/> GIS Format (e.g. shapefile) <input type="checkbox"/> Other Digital Format	

## 8. Risk Assessment Data

Data Type	Availability / Format	Your response(s)
<u>Essential / Critical Facilities:</u> (e.g. hospitals, fire stations, community offices)	<input type="checkbox"/> Not Available <input type="checkbox"/> Paper/Hard Copy <input type="checkbox"/> GIS Format (e.g. shapefile) <input type="checkbox"/> Other Digital Format <input checked="" type="checkbox"/> Not sure	No hospital
<u>Hazard Mapping:</u> (e.g., Dam Break Inundation Maps, Chemical Depots, Confinement Facilities, Sink holes, etc.)	<input checked="" type="checkbox"/> Not Available <input type="checkbox"/> Paper/Hard Copy <input type="checkbox"/> GIS Format (e.g. shapefile) <input type="checkbox"/> Other Digital Format	
<u>Historical flood inundation areas:</u>	<input type="checkbox"/> Not Available <input type="checkbox"/> Paper/Hard Copy <input type="checkbox"/> GIS Format (e.g. shapefile) <input type="checkbox"/> Other Digital Format	Possibly for the 80's & 90's flood.



FEMA



Department of  
Environmental  
Conservation

**9. Please provide contact information for your community's / organization's GIS data manager(s), if applicable.**

County / Municipality / Organization: N/A	
Name:	Title:
Address:	
Daytime Phone:	e-mail:
County / Municipality / Organization:	
Name:	Title:
Address:	
Daytime Phone:	e-mail:

**10. Are there other community officials or groups that would be interested in learning about / participating in this project? If so, please provide names and contact information below.**

County / Municipality / Organization:	
Name: Terry McKeever - CEO	
Address: P.O. Box 70 Phila., NY 13673	
Daytime Phone: 315-778-5831	e-mail:
County / Municipality / Organization:	
Name:	
Address:	
Daytime Phone:	e-mail:

**11. Do you have any other information that should be considered as part of the North Country Watersheds Discovery Process?**

Include supporting documents (e.g., map of primary mapping needs or areas with reoccurring problematic flooding), citations for reports, and any other information you would like considered.

Not at this time.
-------------------





WWT  
(above flood hazard)  
not an issue

Garden  
Road  
(county  
owned)  
lowered weight  
limit

Left stations  
Waste Water Management

Potential  
LWR

Indian River

Village of  
Philadelphia

Town of  
Philadelphia

Left  
Station

Potential  
Flood  
Risk  
(flood reached  
road)

Hunter Creek



FEMA



Department of  
Environmental  
Conservation

## 1. Your Contact Information

Date:	County Name (if applicable):		
Community Name/Organization: Town of Pitcairn			
Your Name: Larry K. Atkinson			
Your Title/Role: CEO			
Your Address: 77 Garrison Rd. Harrisville, N.Y. 13648			
Daytime Phone: 315-543-2287		e-mail:	
Contact Preference: <input type="checkbox"/> e-mail <input type="checkbox"/> Phone <input type="checkbox"/> Standard Mail			

## 2. Flood Mapping Needs / Historical Flood Problems

Question	Your Response (include details here as necessary)
<p>Describe any inaccuracies related to the Special Flood Hazard Areas shown on your community's Flood Insurance Rate Map (FIRM):</p> <p>Include the names of streams / reaches that need to be studied or restudied (including starting and ending locations), and the type of location (e.g., rural, urban, suburban, commercial development area, residential area, development pressures).</p> <p>Please also rank how you would prioritize any updates needed.</p>	<p>- Oswegatche River should be studied. Camps and seasonal camps being emplaced along river.</p> <p>- Portaferry Lake. Boy Scout Camp that was sold to a developer. Should have a BFE developed.</p>
<p>Describe your community's experience with past flood disasters and flood disaster recovery:</p> <p>When have areas within your community flooded?</p> <p>What streams / areas were affected?</p>	<p>- Localized thunderstorms.</p> <p>- Not much flooding.</p> <p>- Big Creek flooded due to local storms. ~ 10 yrs ago.</p>





FEMA



Department of  
Environmental  
Conservation

Question	Your Response (include details here as necessary)
Describe any areas in your community with repeated flooding problems. Please provide the stream or lake / pond name(s) and location where the flooding occurred.	None.
Are there verifiable flood high-water marks located within your community? <input type="checkbox"/> Yes <input checked="" type="checkbox"/> No <i>If yes, please provide details for location and a Point of Contact for additional information.</i>	

### 3. Community Planning and Ongoing Projects

Question	Your Response (include details here as necessary)
Are there any recent ongoing or proposed projects, such as DOT, USACE, NRCS or privately funded projects (including bridge and culvert replacements) since the last FIRM revision for your community? <input type="checkbox"/> Yes <input checked="" type="checkbox"/> No <i>If yes, what is the type of project? Where is it located? Who is the Point of Contact for additional information?</i>	- Porta ferry Lake being developed.
Are there areas where there has been recent residential, commercial, or industrial development or that is likely to have future development pressures? <input type="checkbox"/> Yes <input type="checkbox"/> No <i>If yes, please describe, including the nature and location of the development, the total project size in acres and, if appropriate, the number and size of lots.</i>	- Porta ferry Lake being developed. - Oswegatchie River between toothaker creek + mott Creek (Comment #1)





FEMA



Department of  
Environmental  
Conservation

Question	Your Response (include details here as necessary)
<p>Are there any piped or naturally occurring underground streams within your community?</p> <p><input type="checkbox"/> Yes <input checked="" type="checkbox"/> No</p> <p><i>If yes, please describe the location(s) in detail.</i></p>	
<p>Does your community have an Open Space Conservation Plan?</p> <p><input type="checkbox"/> Yes <input checked="" type="checkbox"/> No</p> <p><i>If yes, please provide details (title and date of plan and a Point of Contact for additional information).</i></p>	
<p>Does your community have or participate in a Watershed Management Plan?</p> <p><input type="checkbox"/> Yes <input checked="" type="checkbox"/> No</p> <p><i>If yes, please provide details (title and date of plan and a Point of Contact for additional information).</i></p>	

#### 4. Mitigation Activities

Question	Your Response (included details here as necessary)
<p>Provide the following information about your community's Hazard Mitigation Plan (if applicable).</p> <ul style="list-style-type: none"> <li>• Date of plan</li> <li>• Has your community adopted the plan?</li> <li>• Who is your community's Point of Contact regarding the plan? (Please provide contact information as well.)</li> </ul>	<p>- Not aware of one.</p>



FEMA



Department of  
Environmental  
Conservation

Question	Your Response (included details here as necessary)
<p>Describe any prior flood mitigation activities (e.g. buyout of properties in the floodplain, stream restoration activities, structural flood control projects, preserving open space in the floodplain) that have occurred in your community and the Point of Contact for each activity.</p> <p>Are these activities referenced in your community's Hazard Mitigation Plan?</p>	<p>- not aware of anything.</p>
<p>What types of training or other assistance could FEMA or NYSDEC provide that would aid in your ability to implement mitigation activities and communicate flood risk to your citizens?</p> <p> <input type="checkbox"/> Floodplain Management Administration  <input type="checkbox"/> Building Code Requirements  <input type="checkbox"/> Hazard Mitigation &amp; Grant Programs  <input type="checkbox"/> Effective Public Outreach  <input type="checkbox"/> Other (Please provide details at right)         </p>	

### 5. National Flood Insurance Program / Floodplain Management Information

Question	Your Response (included details here as necessary)
<p>Describe any areas in your community where Letters of Map Amendment are concentrated.</p>	<p>None.</p>
<p>Does your community know about the Community Rating System (CRS) that can provide flood insurance discounts in communities that take extra steps to reduce flood risk?</p> <p> <input type="checkbox"/> Yes <input type="checkbox"/> No         </p>	<p>2 policies, no losses.</p>
<p>Would you like additional information about the CRS?</p> <p> <input type="checkbox"/> Yes <input checked="" type="checkbox"/> No         </p>	





FEMA



Department of  
Environmental  
Conservation

Question	Your Response (included details here as necessary)
If your community does participate in CRS please describe your community's CRS activities.	
Does your community have an active floodplain development permit process? <input type="checkbox"/> Yes <input type="checkbox"/> No	
Who in your community is responsible for issuing permits in flood hazard areas?	

*For the following questions (6-8) related to data, please provide a brief description and the source, date, and format of each available data set. It is especially important for us to know of data that your community / organization may have that we do not have access to and which of these data you have in GIS (geospatial) format.*

## 6. Base Map Data

Data Type	Availability / Format	Your response(s)
<u>Political boundaries:</u>	<input type="checkbox"/> Not Available <input type="checkbox"/> Paper/Hard Copy <input checked="" type="checkbox"/> GIS Format (e.g. shapefile) <input type="checkbox"/> Other Digital Format	St. Lawrence County Land Office.
<u>Transportation features:</u>	<input type="checkbox"/> Not Available <input type="checkbox"/> Paper/Hard Copy <input checked="" type="checkbox"/> GIS Format (e.g. shapefile) <input type="checkbox"/> Other Digital Format	
<u>Parcel and zoning data:</u>	<input type="checkbox"/> Not Available <input type="checkbox"/> Paper/Hard Copy <input checked="" type="checkbox"/> GIS Format (e.g. shapefile) <input type="checkbox"/> Other Digital Format	



FEMA



Department of  
Environmental  
Conservation

Data Type	Availability / Format	Your response(s)
<u>Building footprints:</u>	<input type="checkbox"/> Not Available <input type="checkbox"/> Paper/Hard Copy <input type="checkbox"/> GIS Format (e.g. shapefile) <input type="checkbox"/> Other Digital Format	<i>Not sure.</i>

## 7. Engineering Data

Data Type	Availability / Format	Your response(s)
<u>Location of flood control structures (berms, floodwalls, levees):</u>	<input type="checkbox"/> Not Available <input type="checkbox"/> Paper/Hard Copy <input type="checkbox"/> GIS Format (e.g. shapefile) <input type="checkbox"/> Other Digital Format	<i>None</i>
<u>Location of dams:</u>	<input type="checkbox"/> Not Available <input type="checkbox"/> Paper/Hard Copy <input type="checkbox"/> GIS Format (e.g. shapefile) <input type="checkbox"/> Other Digital Format	<i>None</i>
<u>Local survey data (e.g. from subdivision, stream modification projects):</u>	<input type="checkbox"/> Not Available <input type="checkbox"/> Paper/Hard Copy <input type="checkbox"/> GIS Format (e.g. shapefile) <input type="checkbox"/> Other Digital Format	
<u>Local flood gage data or rain gage data:</u>	<input type="checkbox"/> Not Available <input type="checkbox"/> Paper/Hard Copy <input type="checkbox"/> GIS Format (e.g. shapefile) <input type="checkbox"/> Other Digital Format	<i>yes. oswegoatchie.</i>



FEMA



Department of  
Environmental  
Conservation

Data Type	Availability / Format	Your response(s)
<u>Relevant flood hazard studies that include hydrology, hydraulics, and / or mapping</u> (may include DOT, USACE, NRCS or privately funded projects, including bridge and culvert replacements):	<input type="checkbox"/> Not Available <input type="checkbox"/> Paper/Hard Copy <input type="checkbox"/> GIS Format (e.g. shapefile) <input type="checkbox"/> Other Digital Format	None.

## 8. Risk Assessment Data

Data Type	Availability / Format	Your response(s)
<u>Essential / Critical Facilities:</u> (e.g. hospitals, fire stations, community offices)	<input type="checkbox"/> Not Available <input type="checkbox"/> Paper/Hard Copy <input type="checkbox"/> GIS Format (e.g. shapefile) <input type="checkbox"/> Other Digital Format	None.
<u>Hazard Mapping:</u> (e.g., Dam Break Inundation Maps, Chemical Depots, Confinement Facilities, Sink holes, etc.)	<input type="checkbox"/> Not Available <input type="checkbox"/> Paper/Hard Copy <input type="checkbox"/> GIS Format (e.g. shapefile) <input type="checkbox"/> Other Digital Format	No Dams, No other hazard areas
<u>Historical flood inundation areas:</u>	<input type="checkbox"/> Not Available <input type="checkbox"/> Paper/Hard Copy <input type="checkbox"/> GIS Format (e.g. shapefile) <input type="checkbox"/> Other Digital Format	None.





FEMA



Department of  
Environmental  
Conservation

**9. Please provide contact information for your community's / organization's GIS data manager(s), if applicable.**

<b>County / Municipality / Organization:</b>	
Name:	Title:
Address:	
Daytime Phone:	e-mail:
<b>County / Municipality / Organization:</b>	
Name:	Title:
Address:	
Daytime Phone:	e-mail:

**10. Are there other community officials or groups that would be interested in learning about / participating in this project? If so, please provide names and contact information below.**

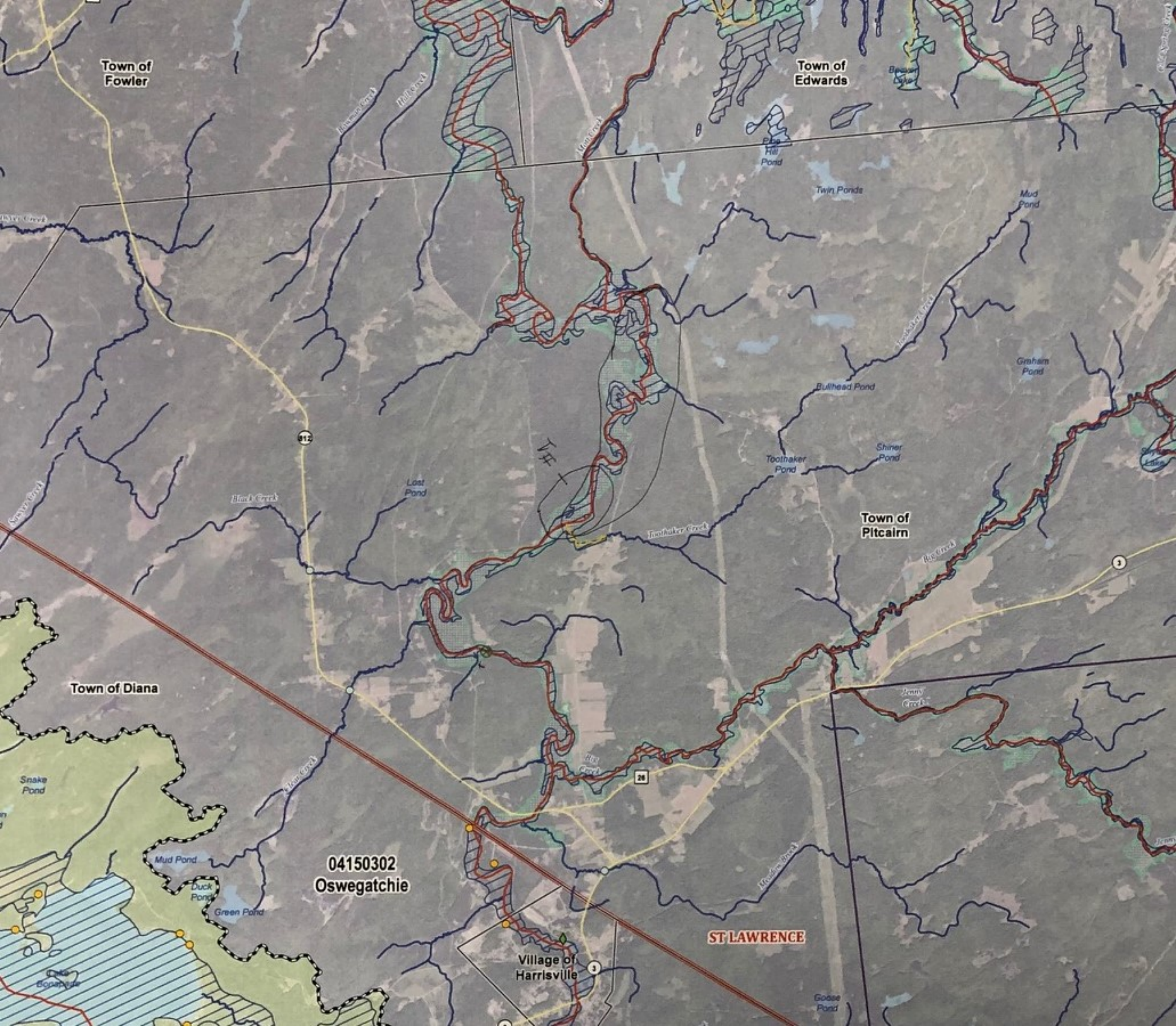
<b>County / Municipality / Organization:</b>	
Name:	Jerry Mac Intosh, Town Highway Superintendent
Address:	
Daytime Phone:	315-543-2111
e-mail:	
<b>County / Municipality / Organization:</b>	
Name:	
Address:	
Daytime Phone:	e-mail:

**11. Do you have any other information that should be considered as part of the North Country Watersheds Discovery Process?**

Include supporting documents (e.g., map of primary mapping needs or areas with reoccurring problematic flooding), citations for reports, and any other information you would like considered.

--









FEMA



Department of  
Environmental  
Conservation

## 1. Your Contact Information

Date: 9/18/19	County Name (if applicable): ST. LAWRENCE
Community Name/Organization: VILLAGE OF POTSDAM	
Your Name: FREDERICK J. HANSS	
Your Title/Role: DIRECTOR OF PLANNING + DEVELOPMENT	
Your Address: P.O. BOX 5168, CIVIC CENTER POTSDAM, NY 13676	
Daytime Phone: (315) 265-1670	e-mail: fhanss@vi.potsdam.ny.us
Contact Preference: <input checked="" type="checkbox"/> e-mail <input checked="" type="checkbox"/> Phone <input type="checkbox"/> Standard Mail	

## 2. Flood Mapping Needs / Historical Flood Problems

Question	Your Response (include details here as necessary)
Describe any inaccuracies related to the Special Flood Hazard Areas shown on your community's Flood Insurance Rate Map (FIRM):  Include the names of streams / reaches that need to be studied or restudied (including starting and ending locations), and the type of location (e.g., rural, urban, suburban, commercial development area, residential area, development pressures).  Please also rank how you would prioritize any updates needed.	①* Not in the village but known flooding issues
Describe your community's experience with past flood disasters and flood disaster recovery:  When have areas within your community flooded?  What streams / areas were affected?	2010 flooding from Spring Snowmelt Mechanic street & Lower Elderkirk were flooded  ② Channelized brook drains into Raquette: Cross town canal is flooding approx. 60 structures * not overland flow

and #5

③ Borelex Sisionville Dam management<sup>2</sup> causing flooding issues in village





FEMA



NEW YORK  
STATE OF  
OPPORTUNITY

Department of  
Environmental  
Conservation

Question	Your Response (include details here as necessary)
Describe any areas in your community with repeated flooding problems. Please provide the stream or lake / pond name(s) and location where the flooding occurred.	
Are there verifiable flood high-water marks located within your community? <input checked="" type="checkbox"/> Yes <input type="checkbox"/> No  <i>If yes, please provide details for location and a Point of Contact for additional information.</i>	<i>Yes, but not marked. Can provide photos</i>

### 3. Community Planning and Ongoing Projects

Question	Your Response (include details here as necessary)
Are there any recent ongoing or proposed projects, such as DOT, USACE, NRCS or privately funded projects (including bridge and culvert replacements) since the last FIRM revision for your community? <input type="checkbox"/> Yes <input checked="" type="checkbox"/> No  <i>If yes, what is the type of project? Where is it located? Who is the Point of Contact for additional information?</i>	
Are there areas where there has been recent residential, commercial, or industrial development or that is likely to have future development pressures? <input checked="" type="checkbox"/> Yes <input type="checkbox"/> No  <i>If yes, please describe, including the nature and location of the development, the total project size in acres and, if appropriate, the number and size of lots.</i>	<i>Lawrence Ave medical campus building. Located in area of drainage from item #11 Also development near main st. &amp; morningside drive</i>



FEMA



Department of  
Environmental  
Conservation

Question	Your Response (include details here as necessary)
<p>Are there any piped or naturally occurring underground streams within your community?</p> <p><input checked="" type="checkbox"/> Yes <input type="checkbox"/> No</p> <p><i>If yes, please describe the location(s) in detail.</i></p>	<p>See item #2 Crostawn Canal</p>
<p>Does your community have an Open Space Conservation Plan?</p> <p><input type="checkbox"/> Yes <input checked="" type="checkbox"/> No</p> <p><i>If yes, please provide details (title and date of plan and a Point of Contact for additional information).</i></p>	<p>No, but <del>has</del> existing SFHA is zoned natural resource conservation. Development is prohibited on islands.</p>
<p>Does your community have or participate in a Watershed Management Plan?</p> <p><input type="checkbox"/> Yes <input checked="" type="checkbox"/> No</p> <p><i>If yes, please provide details (title and date of plan and a Point of Contact for additional information).</i></p>	

#### 4. Mitigation Activities

Question	Your Response (included details here as necessary)
<p>Provide the following information about your community's Hazard Mitigation Plan (if applicable).</p> <ul style="list-style-type: none"> <li>• Date of plan</li> <li>• Has your community adopted the plan?</li> <li>• Who is your community's Point of Contact regarding the plan? (Please provide contact information as well.)</li> </ul>	<p>2013</p> <p>Participated in fire county HMP</p> <p>Fred Harkss</p>





FEMA



Department of  
Environmental  
Conservation

Question	Your Response (included details here as necessary)
<p>Describe any prior flood mitigation activities (e.g. buyout of properties in the floodplain, stream restoration activities, structural flood control projects, preserving open space in the floodplain) that have occurred in your community and the Point of Contact for each activity.</p> <p>Are these activities referenced in your community's Hazard Mitigation Plan?</p>	<p>No buyouts Some minor repair on levee Greg Thompson - Village Administrator</p>
<p>What types of training or other assistance could FEMA or NYSDEC provide that would aid in your ability to implement mitigation activities and communicate flood risk to your citizens?</p> <p> <input type="checkbox"/> Floodplain Management Administration  <input type="checkbox"/> Building Code Requirements  <input type="checkbox"/> Hazard Mitigation &amp; Grant Programs  <input checked="" type="checkbox"/> Effective Public Outreach  <input type="checkbox"/> Other (Please provide details at right)         </p>	<p>Public Outreach training hasn't been done in the past</p>

## 5. National Flood Insurance Program / Floodplain Management Information

Question	Your Response (included details here as necessary)
<p>Describe any areas in your community where Letters of Map Amendment are concentrated.</p>	<p>None known of in the village</p>
<p>Does your community know about the Community Rating System (CRS) that can provide flood insurance discounts in communities that take extra steps to reduce flood risk?</p> <p> <input type="checkbox"/> Yes <input checked="" type="checkbox"/> No         </p>	<p>Provide more information Contact Fred Hauss</p>
<p>Would you like additional information about the CRS?</p> <p> <input checked="" type="checkbox"/> Yes <input type="checkbox"/> No         </p>	<p>See above</p>



FEMA



Department of  
Environmental  
Conservation

Question	Your Response (included details here as necessary)
If your community does participate in CRS please describe your community's CRS activities.	N/A
Does your community have an active floodplain development permit process? <input checked="" type="checkbox"/> Yes <input type="checkbox"/> No	
Who in your community is responsible for issuing permits in flood hazard areas?	Code Enforcement Lisa Newby

**For the following questions (6-8) related to data, please provide a brief description and the source, date, and format of each available data set. It is especially important for us to know of data that your community / organization may have that we do not have access to and which of these data you have in GIS (geospatial) format.**

## 6. Base Map Data

Data Type	Availability / Format	Your response(s)
<u>Political boundaries:</u>	<input type="checkbox"/> Not Available <input type="checkbox"/> Paper/Hard Copy <input type="checkbox"/> GIS Format (e.g. shapefile) <input type="checkbox"/> Other Digital Format	
<u>Transportation features:</u>	<input type="checkbox"/> Not Available <input type="checkbox"/> Paper/Hard Copy <input type="checkbox"/> GIS Format (e.g. shapefile) <input type="checkbox"/> Other Digital Format	
<u>Parcel and zoning data:</u>	<input type="checkbox"/> Not Available <input type="checkbox"/> Paper/Hard Copy <input type="checkbox"/> GIS Format (e.g. shapefile) <input type="checkbox"/> Other Digital Format	

Development Authority of the North Country (DANK)  
Contact: Star Jones





FEMA



Department of  
Environmental  
Conservation

Data Type	Availability / Format	Your response(s)
<u>Building footprints:</u>	<input type="checkbox"/> Not Available <input type="checkbox"/> Paper/Hard Copy <input type="checkbox"/> GIS Format (e.g. shapefile) <input type="checkbox"/> Other Digital Format	

## 7. Engineering Data

Data Type	Availability / Format	Your response(s)
<u>Location of flood control structures (berms, floodwalls, levees):</u>	<input type="checkbox"/> Not Available <input type="checkbox"/> Paper/Hard Copy <input type="checkbox"/> GIS Format (e.g. shapefile) <input type="checkbox"/> Other Digital Format	
<u>Location of dams:</u>  FERC	<input type="checkbox"/> Not Available <input type="checkbox"/> Paper/Hard Copy <input type="checkbox"/> GIS Format (e.g. shapefile) <input type="checkbox"/> Other Digital Format	
<u>Local survey data (e.g. from subdivision, stream modification projects):</u>	<input type="checkbox"/> Not Available <input type="checkbox"/> Paper/Hard Copy <input type="checkbox"/> GIS Format (e.g. shapefile) <input type="checkbox"/> Other Digital Format	
<u>Local flood gage data or rain gage data:</u>	<input type="checkbox"/> Not Available <input type="checkbox"/> Paper/Hard Copy <input type="checkbox"/> GIS Format (e.g. shapefile) <input type="checkbox"/> Other Digital Format	

Engineering Report on Crosshairs Canal (2018)  
i flooding (2012)

Contact: Fred Harss



FEMA



Department of  
Environmental  
Conservation

Data Type	Availability / Format	Your response(s)
Relevant flood hazard studies that include hydrology, hydraulics, and / or mapping (may include DOT, USACE, NRCS or privately funded projects, including bridge and culvert replacements):	<input type="checkbox"/> Not Available <input type="checkbox"/> Paper/Hard Copy <input type="checkbox"/> GIS Format (e.g. shapefile) <input type="checkbox"/> Other Digital Format	

## 8. Risk Assessment Data

Data Type	Availability / Format	Your response(s)
Essential / Critical Facilities: (e.g. hospitals, fire stations, community offices)	<input type="checkbox"/> Not Available <input type="checkbox"/> Paper/Hard Copy <input type="checkbox"/> GIS Format (e.g. shapefile) <input type="checkbox"/> Other Digital Format	Check HMP
Hazard Mapping: (e.g., Dam Break Inundation Maps, Chemical Depots, Confinement Facilities, Sink holes, etc.)	<input type="checkbox"/> Not Available <input type="checkbox"/> Paper/Hard Copy <input type="checkbox"/> GIS Format (e.g. shapefile) <input type="checkbox"/> Other Digital Format	
Historical flood inundation areas:	<input type="checkbox"/> Not Available <input type="checkbox"/> Paper/Hard Copy <input type="checkbox"/> GIS Format (e.g. shapefile) <input type="checkbox"/> Other Digital Format	



**9. Please provide contact information for your community's / organization's GIS data manager(s), if applicable.**

<b>County / Municipality / Organization:</b> <i>DANK</i>	
Name:	Title:
Address:	
Daytime Phone:	e-mail:
<b>County / Municipality / Organization:</b>	
Name:	Title:
Address:	
Daytime Phone:	e-mail:

**10. Are there other community officials or groups that would be interested in learning about / participating in this project? If so, please provide names and contact information below.**

<b>County / Municipality / Organization:</b> <i>Village Planning Board</i>	
Name: <i>James Corbett / Superintendent of Public Works</i>	
Address:	
Daytime Phone: <i>315-265-4620</i>	e-mail: <i>j.corbett@vi.potsdam.ny.us</i>
<b>County / Municipality / Organization:</b>	
Name:	
Address:	
Daytime Phone:	e-mail:

**11. Do you have any other information that should be considered as part of the North Country Watersheds Discovery Process?**

Include supporting documents (e.g., map of primary mapping needs or areas with reoccurring problematic flooding), citations for reports, and any other information you would like considered.

--





Village of  
Potsdam

Little  
Fingers  
River

Port Jervis









FEMA



Department of  
Environmental  
Conservation

## 1. Your Contact Information

Date: 04/14/19	County Name (if applicable): Franklin
Community Name/Organization: Saint Regis Mohawk Tribe	
Your Name: Derek Comins	
Your Title/Role: Emergency Manager	
Your Address: 71 Margaret Terrace Memorial Way Akwesasne NY 13653	
Daytime Phone: 518-358-2272	e-mail: derek.comins@srmt-nsn.gov
Contact Preference: <input checked="" type="checkbox"/> e-mail <input checked="" type="checkbox"/> Phone <input type="checkbox"/> Standard Mail	

## 2. Flood Mapping Needs / Historical Flood Problems

Question	Your Response (include details here as necessary)
<p>Describe any inaccuracies related to the Special Flood Hazard Areas shown on your community's Flood Insurance Rate Map (FIRM):</p> <p>Include the names of streams / reaches that need to be studied or restudied (including starting and ending locations), and the type of location (e.g., rural, urban, suburban, commercial development area, residential area, development pressures).</p> <p>Please also rank how you would prioritize any updates needed.</p>	<p>We do not have any existing flood mappings</p>
<p>Describe your community's experience with past flood disasters and flood disaster recovery:</p> <p>When have areas within your community flooded?</p> <p>What streams / areas were affected?</p>	<p>2 major flood events related to ice jams in recent times 1981, 2017</p> <p>Summer/spring flood April 2015</p> <p>Saint Regis River</p>



FEMA



Department of  
Environmental  
Conservation

Question	Your Response (include details here as necessary)
Describe any areas in your community with repeated flooding problems. Please provide the stream or lake / pond name(s) and location where the flooding occurred.	ICE JAMMING IN VICINITY OF REMOVED DAM (INDICATED ON MAP)  2015, 2017
Are there verifiable flood high-water marks located within your community? <input type="checkbox"/> Yes <input checked="" type="checkbox"/> No  <i>If yes, please provide details for location and a Point of Contact for additional information.</i>	PICTURES AVAILABLE FOR FLOODING EVENTS

### 3. Community Planning and Ongoing Projects

Question	Your Response (include details here as necessary)
Are there any recent ongoing or proposed projects, such as DOT, USACE, NRCS or privately funded projects (including bridge and culvert replacements) since the last FIRM revision for your community? <input type="checkbox"/> Yes <input checked="" type="checkbox"/> No  <i>If yes, what is the type of project? Where is it located? Who is the Point of Contact for additional information?</i>	CULVERT REPLACEMENTS FOR EXISTING ROADWAYS, NOT FLOODING-RELATED
Are there areas where there has been recent residential, commercial, or industrial development or that is likely to have future development pressures? <input checked="" type="checkbox"/> Yes <input type="checkbox"/> No  <i>If yes, please describe, including the nature and location of the development, the total project size in acres and, if appropriate, the number and size of lots.</i>	SEE MAP, BUT NOT MUCH ALONG RIVER



FEMA



Department of  
Environmental  
Conservation

Question	Your Response (include details here as necessary)
<p>Are there any piped or naturally occurring underground streams within your community?</p> <p><input type="checkbox"/> Yes <input checked="" type="checkbox"/> No</p> <p><i>If yes, please describe the location(s) in detail.</i></p>	
<p>Does your community have an Open Space Conservation Plan?</p> <p><input type="checkbox"/> Yes <input checked="" type="checkbox"/> No</p> <p><i>If yes, please provide details (title and date of plan and a Point of Contact for additional information).</i></p>	
<p>Does your community have or participate in a Watershed Management Plan?</p> <p><input type="checkbox"/> Yes <input type="checkbox"/> No</p> <p><i>If yes, please provide details (title and date of plan and a Point of Contact for additional information).</i></p>	<p>For Future Dev't</p>

#### 4. Mitigation Activities

Question	Your Response (included details here as necessary)
<p>Provide the following information about your community's Hazard Mitigation Plan (if applicable).</p> <ul style="list-style-type: none"> <li>• Date of plan</li> <li>• Has your community adopted the plan?</li> <li>• Who is your community's Point of Contact regarding the plan? (Please provide contact information as well.)</li> </ul>	





FEMA



Department of  
Environmental  
Conservation

Question	Your Response (included details here as necessary)
<p>Describe any prior flood mitigation activities (e.g. buyout of properties in the floodplain, stream restoration activities, structural flood control projects, preserving open space in the floodplain) that have occurred in your community and the Point of Contact for each activity.</p> <p>Are these activities referenced in your community's Hazard Mitigation Plan?</p>	<p>NO EFFORTS @ FIRM</p> <p>THIS TIME</p>
<p>What types of training or other assistance could FEMA or NYSDEC provide that would aid in your ability to implement mitigation activities and communicate flood risk to your citizens?</p> <p> <input checked="" type="checkbox"/> Floodplain Management Administration  <input type="checkbox"/> Building Code Requirements  <input checked="" type="checkbox"/> Hazard Mitigation &amp; Grant Programs  <input type="checkbox"/> Effective Public Outreach  <input type="checkbox"/> Other (Please provide details at right)         </p>	

### 5. National Flood Insurance Program / Floodplain Management Information

Question	Your Response (included details here as necessary)
<p>Describe any areas in your community where Letters of Map Amendment are concentrated.</p>	<p>N/A</p>
<p>Does your community know about the Community Rating System (CRS) that can provide flood insurance discounts in communities that take extra steps to reduce flood risk?</p> <p> <input type="checkbox"/> Yes <input type="checkbox"/> No         </p>	<p>N/A</p>
<p>Would you like additional information about the CRS?</p> <p> <input type="checkbox"/> Yes <input type="checkbox"/> No         </p>	<p>NOT AT THIS TIME</p>

Question	Your Response (included details here as necessary)
If your community does participate in CRS please describe your community's CRS activities.	MA
Does your community have an active floodplain development permit process? <input type="checkbox"/> Yes <input type="checkbox"/> No	✓
Who in your community is responsible for issuing permits in flood hazard areas?	✓

**For the following questions (6-8) related to data, please provide a brief description and the source, date, and format of each available data set. It is especially important for us to know of data that your community / organization may have that we do not have access to and which of these data you have in GIS (geospatial) format.**

## 6. Base Map Data

Data Type	Availability / Format	Your response(s)
<u>Political boundaries:</u>	<input type="checkbox"/> Not Available <input checked="" type="checkbox"/> Paper/Hard Copy <input checked="" type="checkbox"/> GIS Format (e.g. shapefile) <input type="checkbox"/> Other Digital Format	
<u>Transportation features:</u>	<input checked="" type="checkbox"/> Not Available <input type="checkbox"/> Paper/Hard Copy <input type="checkbox"/> GIS Format (e.g. shapefile) <input type="checkbox"/> Other Digital Format	
<u>Parcel and zoning data:</u>	<input checked="" type="checkbox"/> Not Available <input type="checkbox"/> Paper/Hard Copy <input type="checkbox"/> GIS Format (e.g. shapefile) <input type="checkbox"/> Other Digital Format	



FEMA



Department of  
Environmental  
Conservation

Data Type	Availability / Format	Your response(s)
<u>Building footprints:</u>	<input type="checkbox"/> Not Available <input type="checkbox"/> Paper/Hard Copy <input checked="" type="checkbox"/> GIS Format (e.g. shapefile) <input type="checkbox"/> Other Digital Format	<i>only new construction</i>

## 7. Engineering Data

Data Type	Availability / Format	Your response(s)
<u>Location of flood control structures (berms, floodwalls, levees):</u>	<input checked="" type="checkbox"/> Not Available <input type="checkbox"/> Paper/Hard Copy <input type="checkbox"/> GIS Format (e.g. shapefile) <input type="checkbox"/> Other Digital Format	
<u>Location of dams:</u>	<input checked="" type="checkbox"/> Not Available <input type="checkbox"/> Paper/Hard Copy <input type="checkbox"/> GIS Format (e.g. shapefile) <input type="checkbox"/> Other Digital Format	
<u>Local survey data (e.g. from subdivision, stream modification projects):</u>	<input checked="" type="checkbox"/> Not Available <input type="checkbox"/> Paper/Hard Copy <input type="checkbox"/> GIS Format (e.g. shapefile) <input type="checkbox"/> Other Digital Format	
<u>Local flood gage data or rain gage data:</u>	<input checked="" type="checkbox"/> Not Available <input type="checkbox"/> Paper/Hard Copy <input type="checkbox"/> GIS Format (e.g. shapefile) <input type="checkbox"/> Other Digital Format	





FEMA



NEW YORK  
STATE OF  
OPPORTUNITY

Department of  
Environmental  
Conservation

Data Type	Availability / Format	Your response(s)
<u>Relevant flood hazard studies that include hydrology, hydraulics, and / or mapping</u> (may include DOT, USACE, NRCS or privately funded projects, including bridge and culvert replacements):	<input checked="" type="checkbox"/> Not Available <input type="checkbox"/> Paper/Hard Copy <input type="checkbox"/> GIS Format (e.g. shapefile) <input type="checkbox"/> Other Digital Format	

## 8. Risk Assessment Data

Data Type	Availability / Format	Your response(s)
<u>Essential / Critical Facilities:</u> (e.g. hospitals, fire stations, community offices)	<input type="checkbox"/> Not Available <input type="checkbox"/> Paper/Hard Copy <input checked="" type="checkbox"/> GIS Format (e.g. shapefile) <input type="checkbox"/> Other Digital Format	
<u>Hazard Mapping:</u> (e.g., Dam Break Inundation Maps, Chemical Depots, Confinement Facilities, Sink holes, etc.)	<input checked="" type="checkbox"/> Not Available <input type="checkbox"/> Paper/Hard Copy <input type="checkbox"/> GIS Format (e.g. shapefile) <input type="checkbox"/> Other Digital Format	
<u>Historical flood inundation areas:</u>	<input type="checkbox"/> Not Available <input checked="" type="checkbox"/> Paper/Hard Copy <input checked="" type="checkbox"/> GIS Format (e.g. shapefile) <input type="checkbox"/> Other Digital Format	Created internally



**9. Please provide contact information for your community's / organization's GIS data manager(s), if applicable.**

<b>County / Municipality / Organization:</b>	
Name:	Title:
Address:	
Daytime Phone:	e-mail:
<b>County / Municipality / Organization:</b>	
Name:	Title:
Address:	
Daytime Phone:	e-mail:

**10. Are there other community officials or groups that would be interested in learning about / participating in this project? If so, please provide names and contact information below.**

<b>County / Municipality / Organization:</b>	
Name:	
Address:	
Daytime Phone:	e-mail:
<b>County / Municipality / Organization:</b>	
Name:	
Address:	
Daytime Phone:	e-mail:

**11. Do you have any other information that should be considered as part of the North Country Watersheds Discovery Process?**

Include supporting documents (e.g., map of primary mapping needs or areas with reoccurring problematic flooding), citations for reports, and any other information you would like considered.

--





Norfolk

47

48

Known  
Flooding  
Issues

Village of  
Norwood

Plum Brook

04150305  
Raquette

Town of  
Potsdam

346

88

Sage Brook

Barokk dam retains water  
that impacts village

Flood 16

Village of  
Potsdam

346

14



## 1. Your Contact Information

Date:	County Name (if applicable):
Community Name/Organization:	
Your Name: Jason Pfoetenhauer	
Your Title/Role: St. L. Co Planning office	
Your Address: 48 Court St. Canton NY 13637	
Daytime Phone: 315 379 2292	e-mail: jpfoetenhauer@stlawco.org
Contact Preference: <input checked="" type="checkbox"/> e-mail <input type="checkbox"/> Phone <input type="checkbox"/> Standard Mail	

## 2. Flood Mapping Needs / Historical Flood Problems

Question	Your Response (include details here as necessary)
<p>Describe any inaccuracies related to the Special Flood Hazard Areas shown on your community's Flood Insurance Rate Map (FIRM):</p> <p>Include the names of streams / reaches that need to be studied or restudied (including starting and ending locations), and the type of location (e.g., rural, urban, suburban, commercial development area, residential area, development pressures).</p> <p>Please also rank how you would prioritize any updates needed.</p>	<p>2017/2019 St. Lawrence River</p> <p>Some comm. w/ recs in old maps (12 comm.)</p> <p>T/V Hammond</p> <p>*T Lishon - high bluffs / undercutting</p> <p>T Louisville - above 1900s contract dam</p> <p>Potentially these maps need to be re-added into the program</p> <p>*Sea grant funding - resiliency data*</p> <p>St. L County &amp; City Ogdenburg.</p>
<p>Describe your community's experience with past flood disasters and flood disaster recovery:</p> <p>When have areas within your community flooded?</p> <p>What streams / areas were affected?</p>	<p>① St Lawrence River</p>



FEMA



NEW YORK  
STATE OF  
OPPORTUNITY

Department of  
Environmental  
Conservation

Question	Your Response (include details here as necessary)
Describe any areas in your community with repeated flooding problems. Please provide the stream or lake / pond name(s) and location where the flooding occurred.	
<p>Are there verifiable flood high-water marks located within your community?</p> <p><input type="checkbox"/> Yes <input checked="" type="checkbox"/> No</p> <p><i>If yes, please provide details for location and a Point of Contact for additional information.</i></p>	

### 3. Community Planning and Ongoing Projects

Question	Your Response (include details here as necessary)
<p>Are there any recent ongoing or proposed projects, such as DOT, USACE, NRCS or privately funded projects (including bridge and culvert replacements) since the last FIRM revision for your community?</p> <p><input type="checkbox"/> Yes <input checked="" type="checkbox"/> No</p> <p><i>If yes, what is the type of project? Where is it located? Who is the Point of Contact for additional information?</i></p>	
<p>Are there areas where there has been recent residential, commercial, or industrial development or that is likely to have future development pressures?</p> <p><input type="checkbox"/> Yes <input checked="" type="checkbox"/> No</p> <p><i>If yes, please describe, including the nature and location of the development, the total project size in acres and, if appropriate, the number and size of lots.</i></p>	



FEMA



Department of  
Environmental  
Conservation

Question	Your Response (include details here as necessary)
<p>Are there any piped or naturally occurring underground streams within your community?</p> <p><input type="checkbox"/> Yes <input checked="" type="checkbox"/> No</p> <p><i>If yes, please describe the location(s) in detail.</i></p>	
<p>Does your community have an Open Space Conservation Plan?</p> <p><input type="checkbox"/> Yes <input checked="" type="checkbox"/> No</p> <p><i>If yes, please provide details (title and date of plan and a Point of Contact for additional information).</i></p>	
<p>Does your community have or participate in a Watershed Management Plan?</p> <p><input type="checkbox"/> Yes <input type="checkbox"/> No</p> <p><i>If yes, please provide details (title and date of plan and a Point of Contact for additional information).</i></p>	<p>St. L. River Watershed mgmt Plan underway Franklin Co - S &amp; W district leading up</p>

#### 4. Mitigation Activities

Question	Your Response (included details here as necessary)
<p>Provide the following information about your community's Hazard Mitigation Plan (if applicable).</p> <ul style="list-style-type: none"> <li>• Date of plan</li> <li>• Has your community adopted the plan?</li> <li>• Who is your community's Point of Contact regarding the plan? (Please provide contact information as well.)</li> </ul>	<p>Pc was involved in dev. Hazard mitigation about to update Berton Loquidice Emergency Services</p>





FEMA



Department of  
Environmental  
Conservation

Question	Your Response (included details here as necessary)
<p>Describe any prior flood mitigation activities (e.g. buyout of properties in the floodplain, stream restoration activities, structural flood control projects, preserving open space in the floodplain) that have occurred in your community and the Point of Contact for each activity.</p> <p>Are these activities referenced in your community's Hazard Mitigation Plan?</p>	<p>minimal</p> <p>always been seasonal flooding but 2017 changed that the new what now the Redi</p>
<p>What types of training or other assistance could FEMA or NYSDEC provide that would aid in your ability to implement mitigation activities and communicate flood risk to your citizens?</p> <p><input checked="" type="checkbox"/> Floodplain Management Administration</p> <p><input checked="" type="checkbox"/> Building Code Requirements</p> <p><input type="checkbox"/> Hazard Mitigation &amp; Grant Programs</p> <p><input type="checkbox"/> Effective Public Outreach</p> <p><input type="checkbox"/> Other (Please provide details at right)</p>	<p>need but difficult to get attendance</p> <p>code enforcement officer association - training</p> <p>may superintendent assoc. training</p>

### 5. National Flood Insurance Program / Floodplain Management Information

Question	Your Response (included details here as necessary)
<p>Describe any areas in your community where Letters of Map Amendment are concentrated.</p>	
<p>Does your community know about the Community Rating System (CRS) that can provide flood insurance discounts in communities that take extra steps to reduce flood risk?</p> <p><input type="checkbox"/> Yes <input type="checkbox"/> No</p>	<p>* T. Parishville might be a good candidate</p> <p>* T. Colton - engaged community maybe good candidate</p>
<p>Would you like additional information about the CRS?</p> <p><input type="checkbox"/> Yes <input type="checkbox"/> No</p>	<p>* U. Potsdam - may be interested</p> <p>* C. Ogdensburg - may be interested</p>



FEMA



Department of  
Environmental  
Conservation

Question	Your Response (included details here as necessary)
If your community does participate in CRS please describe your community's CRS activities.	
Does your community have an active floodplain development permit process? <input type="checkbox"/> Yes <input type="checkbox"/> No	
Who in your community is responsible for issuing permits in flood hazard areas?	

**For the following questions (6-8) related to data, please provide a brief description and the source, date, and format of each available data set. It is especially important for us to know of data that your community / organization may have that we do not have access to and which of these data you have in GIS (geospatial) format.**

## 6. Base Map Data

Data Type	Availability / Format	Your response(s)
<u>Political boundaries:</u>	<input type="checkbox"/> Not Available <input type="checkbox"/> Paper/Hard Copy <input type="checkbox"/> GIS Format (e.g. shapefile) <input type="checkbox"/> Other Digital Format	
<u>Transportation features:</u>	<input type="checkbox"/> Not Available <input type="checkbox"/> Paper/Hard Copy <input checked="" type="checkbox"/> GIS Format (e.g. shapefile) <input type="checkbox"/> Other Digital Format	culvert data
<u>Parcel and zoning data:</u>	<input type="checkbox"/> Not Available <input type="checkbox"/> Paper/Hard Copy <input checked="" type="checkbox"/> GIS Format (e.g. shapefile) <input type="checkbox"/> Other Digital Format	DA.

Red NY - Waddington - WWTP #

- culvert data  
- no bridge data  
- parcel

donk



FEMA



Department of  
Environmental  
Conservation

Data Type	Availability / Format	Your response(s)
<u>Building footprints:</u>	<input checked="" type="checkbox"/> Not Available <input type="checkbox"/> Paper/Hard Copy <input type="checkbox"/> GIS Format (e.g. shapefile) <input type="checkbox"/> Other Digital Format	

## 7. Engineering Data

Data Type	Availability / Format	Your response(s)
<u>Location of flood control structures (berms, floodwalls, levees):</u>	<input type="checkbox"/> Not Available <input type="checkbox"/> Paper/Hard Copy <input type="checkbox"/> GIS Format (e.g. shapefile) <input type="checkbox"/> Other Digital Format	
<u>Location of dams:</u>	<input type="checkbox"/> Not Available <input type="checkbox"/> Paper/Hard Copy <input type="checkbox"/> GIS Format (e.g. shapefile) <input type="checkbox"/> Other Digital Format	<u>dec</u>
<u>Local survey data (e.g. from subdivision, stream modification projects):</u>	<input type="checkbox"/> Not Available <input type="checkbox"/> Paper/Hard Copy <input type="checkbox"/> GIS Format (e.g. shapefile) <input type="checkbox"/> Other Digital Format	
<u>Local flood gage data or rain gage data:</u>	<input type="checkbox"/> Not Available <input type="checkbox"/> Paper/Hard Copy <input type="checkbox"/> GIS Format (e.g. shapefile) <input type="checkbox"/> Other Digital Format	*In Rockfield power for controlled rivers <u>St. Regis</u> Raquette

Gouverneur } may have some  
 Oswegatchie } high water mark data 7  
 Philadelphia





FEMA



Department of  
Environmental  
Conservation

Data Type	Availability / Format	Your response(s)
<u>Relevant flood hazard studies that include hydrology, hydraulics, and / or mapping</u> (may include DOT, USACE, NRCS or privately funded projects, including bridge and culvert replacements):	<input type="checkbox"/> Not Available <input type="checkbox"/> Paper/Hard Copy <input type="checkbox"/> GIS Format (e.g. shapefile) <input type="checkbox"/> Other Digital Format	<p>City of Ogdensburg H&amp;H T. of Potsdam may have data Hwy Super Don Chambers Raymond Delansky Sew District * culvert studies</p> <p>* USDA - Agricultural Study T. Pa</p>

## 8. Risk Assessment Data

Data Type	Availability / Format	Your response(s)
<u>Essential / Critical Facilities:</u> (e.g. hospitals, fire stations, community offices)	<input checked="" type="checkbox"/> Not Available <input type="checkbox"/> Paper/Hard Copy <input type="checkbox"/> GIS Format (e.g. shapefile) <input type="checkbox"/> Other Digital Format	
<u>Hazard Mapping:</u> (e.g., Dam Break Inundation Maps, Chemical Depots, Confinement Facilities, Sink holes, etc.)	<input type="checkbox"/> Not Available <input type="checkbox"/> Paper/Hard Copy <input type="checkbox"/> GIS Format (e.g. shapefile) <input type="checkbox"/> Other Digital Format	<p>Brockfield for dam inundation</p>
<u>Historical flood inundation areas:</u>	<input type="checkbox"/> Not Available <input type="checkbox"/> Paper/Hard Copy <input type="checkbox"/> GIS Format (e.g. shapefile) <input type="checkbox"/> Other Digital Format	



FEMA



Department of  
Environmental  
Conservation

**9. Please provide contact information for your community's / organization's GIS data manager(s), if applicable.**

<b>County / Municipality / Organization:</b>	
<b>Name:</b>	<b>Title:</b>
<b>Address:</b>	
<b>Daytime Phone:</b>	<b>e-mail:</b>
<b>County / Municipality / Organization:</b>	
<b>Name:</b>	<b>Title:</b>
<b>Address:</b>	
<b>Daytime Phone:</b>	<b>e-mail:</b>

**10. Are there other community officials or groups that would be interested in learning about / participating in this project? If so, please provide names and contact information below.**

<b>County / Municipality / Organization:</b>	
<b>Name:</b>	
<b>Address:</b>	
<b>Daytime Phone:</b>	<b>e-mail:</b>
<b>County / Municipality / Organization:</b>	
<b>Name:</b>	
<b>Address:</b>	
<b>Daytime Phone:</b>	<b>e-mail:</b>

**11. Do you have any other information that should be considered as part of the North Country Watersheds Discovery Process?**

Include supporting documents (e.g., map of primary mapping needs or areas with reoccurring problematic flooding), citations for reports, and any other information you would like considered.

U. MORRISTOWN @ end of 2019 will dissn U. HERMEN - 12/31/16 → dissolved U. EDWARD 12/31/12 or 11 → dissolved
--

Reach out to N. Hwy Superintendents



FEMA



Department of  
Environmental  
Conservation

## 1. Your Contact Information

Date:	County Name (if applicable):
Community Name/Organization:	
Your Name: <i>Clark Decker</i>	
Your Title/Role: <i>Supervisor</i>	
Your Address:	
Daytime Phone:	e-mail:
Contact Preference: <input type="checkbox"/> e-mail <input type="checkbox"/> Phone <input type="checkbox"/> Standard Mail	

## 2. Flood Mapping Needs / Historical Flood Problems

Question	Your Response (include details here as necessary)
<p>Describe any inaccuracies related to the Special Flood Hazard Areas shown on your community's Flood Insurance Rate Map (FIRM):</p> <p>Include the names of streams / reaches that need to be studied or restudied (including starting and ending locations), and the type of location (e.g., rural, urban, suburban, commercial development area, residential area, development pressures).</p> <p>Please also rank how you would prioritize any updates needed.</p>	<p><i>McIntyre Rd. Zone A</i>  <i>one house - never flooded</i>  <i>town has put in culvert</i>  <i>to address any flooding</i>  <i>houses further N never</i>  <i>experienced any flooding</i>  <i>Trout Brook - no recent flooding</i></p>
<p>Describe your community's experience with past flood disasters and flood disaster recovery:</p> <p>When have areas within your community flooded?</p> <p>What streams / areas were affected?</p>	<p><i>* Rte 49 + SR 420 - edge of Winthrop</i>  <i>+ Barnage Rd - floods annually</i>  <i>* Sanfordville - along 11 + old market</i>  <i>- floods almost annually (ie jams)</i>  <i>* Sanfordville - Pickle St - have</i>  <i>had problems in past - town</i>  <i>installed culverts</i></p>

*Input he  
got from  
Highway Dept*

*\* Eel pond Rd. - floods road (closes)*  
*annually - swamp*  
*2*  
*\* West Stockholm - River St. occasional (every*  
*5 yrs)*  
*\* East Park Rd. every 3 yrs - house surrounded*





FEMA



Department of  
Environmental  
Conservation

Question	Your Response (include details here as necessary)
Describe any areas in your community with repeated flooding problems. Please provide the stream or lake / pond name(s) and location where the flooding occurred.	see previous
Are there verifiable flood high-water marks located within your community? <input type="checkbox"/> Yes <input checked="" type="checkbox"/> No  <i>If yes, please provide details for location and a Point of Contact for additional information.</i>	

### 3. Community Planning and Ongoing Projects

Question	Your Response (include details here as necessary)
Are there any recent ongoing or proposed projects, such as DOT, USACE, NRCS or privately funded projects (including bridge and culvert replacements) since the last FIRM revision for your community? <input type="checkbox"/> Yes <input checked="" type="checkbox"/> No  <i>If yes, what is the type of project? Where is it located? Who is the Point of Contact for additional information?</i>	
Are there areas where there has been recent residential, commercial, or industrial development or that is likely to have future development pressures? <input type="checkbox"/> Yes <input checked="" type="checkbox"/> No  <i>If yes, please describe, including the nature and location of the development, the total project size in acres and, if appropriate, the number and size of lots.</i>	Not much development



FEMA



Department of  
Environmental  
Conservation

Question	Your Response (include details here as necessary)
<p>Are there any piped or naturally occurring underground streams within your community?</p> <p><input type="checkbox"/> Yes <input checked="" type="checkbox"/> No</p> <p><i>If yes, please describe the location(s) in detail.</i></p>	
<p>Does your community have an Open Space Conservation Plan?</p> <p><input type="checkbox"/> Yes <input checked="" type="checkbox"/> No</p> <p><i>If yes, please provide details (title and date of plan and a Point of Contact for additional information).</i></p>	
<p>Does your community have or participate in a Watershed Management Plan?</p> <p><input type="checkbox"/> Yes <input checked="" type="checkbox"/> No</p> <p><i>If yes, please provide details (title and date of plan and a Point of Contact for additional information).</i></p>	

#### 4. Mitigation Activities

Question	Your Response (included details here as necessary)
<p>Provide the following information about your community's Hazard Mitigation Plan (if applicable).</p> <ul style="list-style-type: none"> <li>• Date of plan</li> <li>• Has your community adopted the plan?</li> <li>• Who is your community's Point of Contact regarding the plan? (Please provide contact information as well.)</li> </ul>	<p>N/A</p>



FEMA



Department of  
Environmental  
Conservation

Question	Your Response (included details here as necessary)
<p>Describe any prior flood mitigation activities (e.g. buyout of properties in the floodplain, stream restoration activities, structural flood control projects, preserving open space in the floodplain) that have occurred in your community and the Point of Contact for each activity.</p> <p>Are these activities referenced in your community's Hazard Mitigation Plan?</p>	N/A
<p>What types of training or other assistance could FEMA or NYSDEC provide that would aid in your ability to implement mitigation activities and communicate flood risk to your citizens?</p> <p> <input checked="" type="checkbox"/> Floodplain Management Administration  <input checked="" type="checkbox"/> Building Code Requirements  <input checked="" type="checkbox"/> Hazard Mitigation &amp; Grant Programs  <input type="checkbox"/> Effective Public Outreach  <input type="checkbox"/> Other (Please provide details at right)         </p>	

## 5. National Flood Insurance Program / Floodplain Management Information

Question	Your Response (included details here as necessary)
Describe any areas in your community where Letters of Map Amendment are concentrated.	N/A
<p>Does your community know about the Community Rating System (CRS) that can provide flood insurance discounts in communities that take extra steps to reduce flood risk?</p> <p> <input type="checkbox"/> Yes <input checked="" type="checkbox"/> No         </p>	
<p>Would you like additional information about the CRS?</p> <p> <input checked="" type="checkbox"/> Yes <input type="checkbox"/> No         </p>	





FEMA



Department of  
Environmental  
Conservation

Question	Your Response (included details here as necessary)
If your community does participate in CRS please describe your community's CRS activities.	N/A
Does your community have an active floodplain development permit process? <input type="checkbox"/> Yes <input checked="" type="checkbox"/> No	
Who in your community is responsible for issuing permits in flood hazard areas?	Code enforcement

*For the following questions (6-8) related to data, please provide a brief description and the source, date, and format of each available data set. It is especially important for us to know of data that your community / organization may have that we do not have access to and which of these data you have in GIS (geospatial) format.*

## 6. Base Map Data

Data Type	Availability / Format	Your response(s)
<u>Political boundaries:</u>	<input type="checkbox"/> Not Available <input checked="" type="checkbox"/> Paper/Hard Copy <input type="checkbox"/> GIS Format (e.g. shapefile) <input type="checkbox"/> Other Digital Format	
<u>Transportation features:</u>	<input checked="" type="checkbox"/> Not Available <input type="checkbox"/> Paper/Hard Copy <input type="checkbox"/> GIS Format (e.g. shapefile) <input type="checkbox"/> Other Digital Format	
<u>Parcel and zoning data:</u>	<input checked="" type="checkbox"/> Not Available <input type="checkbox"/> Paper/Hard Copy <input type="checkbox"/> GIS Format (e.g. shapefile) <input type="checkbox"/> Other Digital Format	



FEMA



Department of  
Environmental  
Conservation

Data Type	Availability / Format	Your response(s)
<u>Building footprints:</u>	<input checked="" type="checkbox"/> Not Available <input type="checkbox"/> Paper/Hard Copy <input type="checkbox"/> GIS Format (e.g. shapefile) <input type="checkbox"/> Other Digital Format	

## 7. Engineering Data

Data Type	Availability / Format	Your response(s)
<u>Location of flood control structures (berms, floodwalls, levees):</u>	<input checked="" type="checkbox"/> Not Available <input type="checkbox"/> Paper/Hard Copy <input type="checkbox"/> GIS Format (e.g. shapefile) <input type="checkbox"/> Other Digital Format	
<u>Location of dams:</u>	<input checked="" type="checkbox"/> Not Available <input type="checkbox"/> Paper/Hard Copy <input type="checkbox"/> GIS Format (e.g. shapefile) <input type="checkbox"/> Other Digital Format	
<u>Local survey data (e.g. from subdivision, stream modification projects):</u>	<input checked="" type="checkbox"/> Not Available <input type="checkbox"/> Paper/Hard Copy <input type="checkbox"/> GIS Format (e.g. shapefile) <input type="checkbox"/> Other Digital Format	
<u>Local flood gage data or rain gage data:</u>	<input checked="" type="checkbox"/> Not Available <input type="checkbox"/> Paper/Hard Copy <input type="checkbox"/> GIS Format (e.g. shapefile) <input type="checkbox"/> Other Digital Format	



FEMA



NEW YORK  
STATE OF  
OPPORTUNITY

Department of  
Environmental  
Conservation

Data Type	Availability / Format	Your response(s)
<u>Relevant flood hazard studies that include hydrology, hydraulics, and / or mapping</u> (may include DOT, USACE, NRCS or privately funded projects, including bridge and culvert replacements):	<input checked="" type="checkbox"/> Not Available <input type="checkbox"/> Paper/Hard Copy <input type="checkbox"/> GIS Format (e.g. shapefile) <input type="checkbox"/> Other Digital Format	

## 8. Risk Assessment Data

Data Type	Availability / Format	Your response(s)
<u>Essential / Critical Facilities:</u> (e.g. hospitals, fire stations, community offices)	<input checked="" type="checkbox"/> Not Available <input type="checkbox"/> Paper/Hard Copy <input type="checkbox"/> GIS Format (e.g. shapefile) <input type="checkbox"/> Other Digital Format	
<u>Hazard Mapping:</u> (e.g., Dam Break Inundation Maps, Chemical Depots, Confinement Facilities, Sink holes, etc.)	<input checked="" type="checkbox"/> Not Available <input type="checkbox"/> Paper/Hard Copy <input type="checkbox"/> GIS Format (e.g. shapefile) <input type="checkbox"/> Other Digital Format	
<u>Historical flood inundation areas:</u>	<input checked="" type="checkbox"/> Not Available <input type="checkbox"/> Paper/Hard Copy <input type="checkbox"/> GIS Format (e.g. shapefile) <input type="checkbox"/> Other Digital Format	





FEMA



Department of  
Environmental  
Conservation

**9. Please provide contact information for your community's / organization's GIS data manager(s), if applicable.**

<b>County / Municipality / Organization:</b>	
Name:	Title:
Address:	
Daytime Phone:	e-mail:
<b>County / Municipality / Organization:</b>	
Name:	Title:
Address:	
Daytime Phone:	e-mail:

**10. Are there other community officials or groups that would be interested in learning about / participating in this project? If so, please provide names and contact information below.**

<b>County / Municipality / Organization:</b>	
Name:	
Address:	
Daytime Phone:	e-mail:
<b>County / Municipality / Organization:</b>	
Name:	
Address:	
Daytime Phone:	e-mail:

**11. Do you have any other information that should be considered as part of the North Country Watersheds Discovery Process?**

Include supporting documents (e.g., map of primary mapping needs or areas with reoccurring problematic flooding), citations for reports, and any other information you would like considered.

*Requested  
from  
state  
grants*

<p><i>Requested additional culverts</i></p> <p><i>Roadway roadbed</i></p> <p><i>Emergency command center</i></p>
--

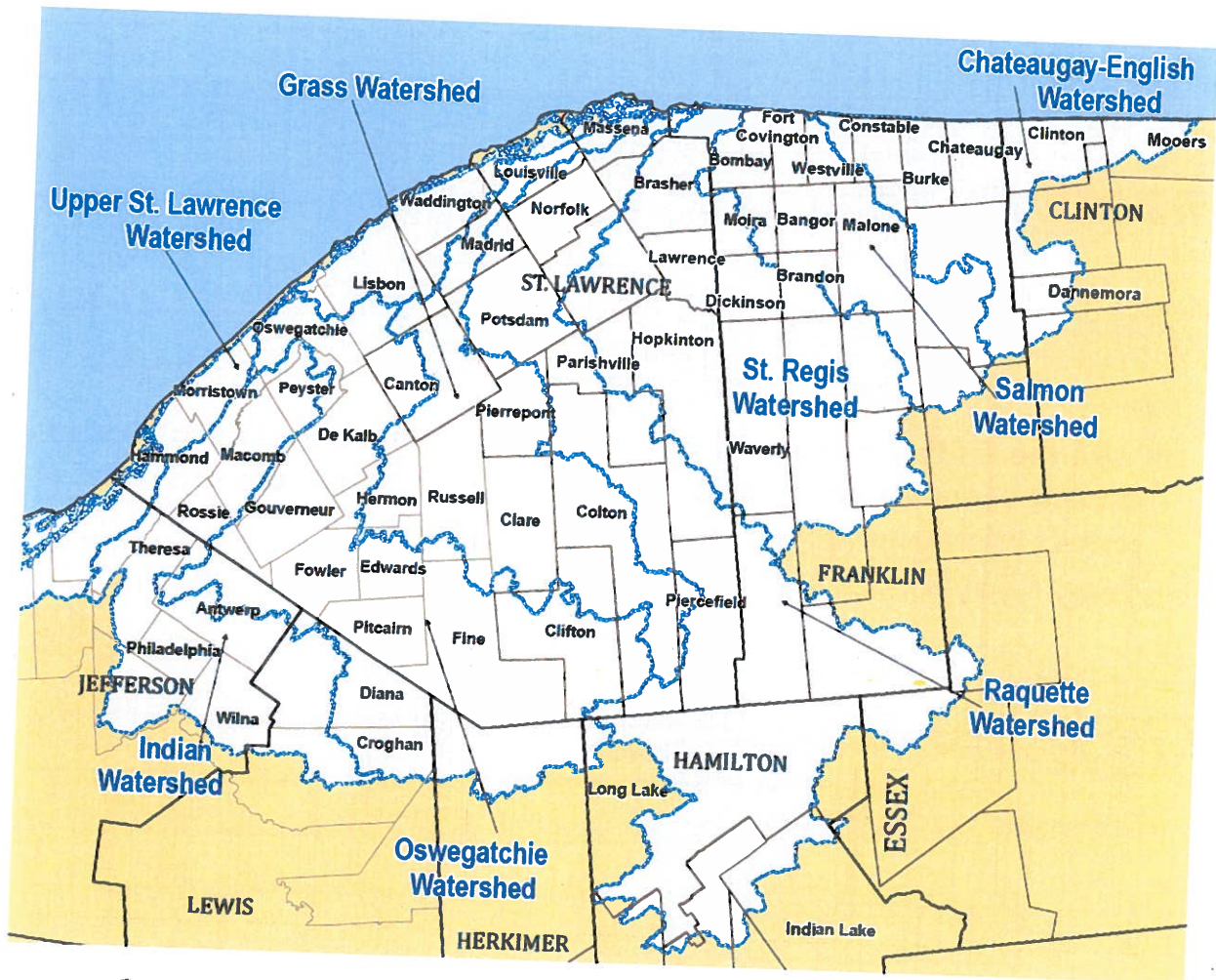


FEMA



Department of  
Environmental  
Conservation

West Stockholm - river st occasionally - 1 every 5 yrs floods  
East Park Rd. - floods 3x <sup>every</sup> 10 years - house surround  
North Country Watersheds Discovery Project Area



\* Flood swamp - Eel pond road - floods annually  
road has to be closed

\* CR 49 edge of watershed floods annually  
+ SR 40  
Barnage Rd.

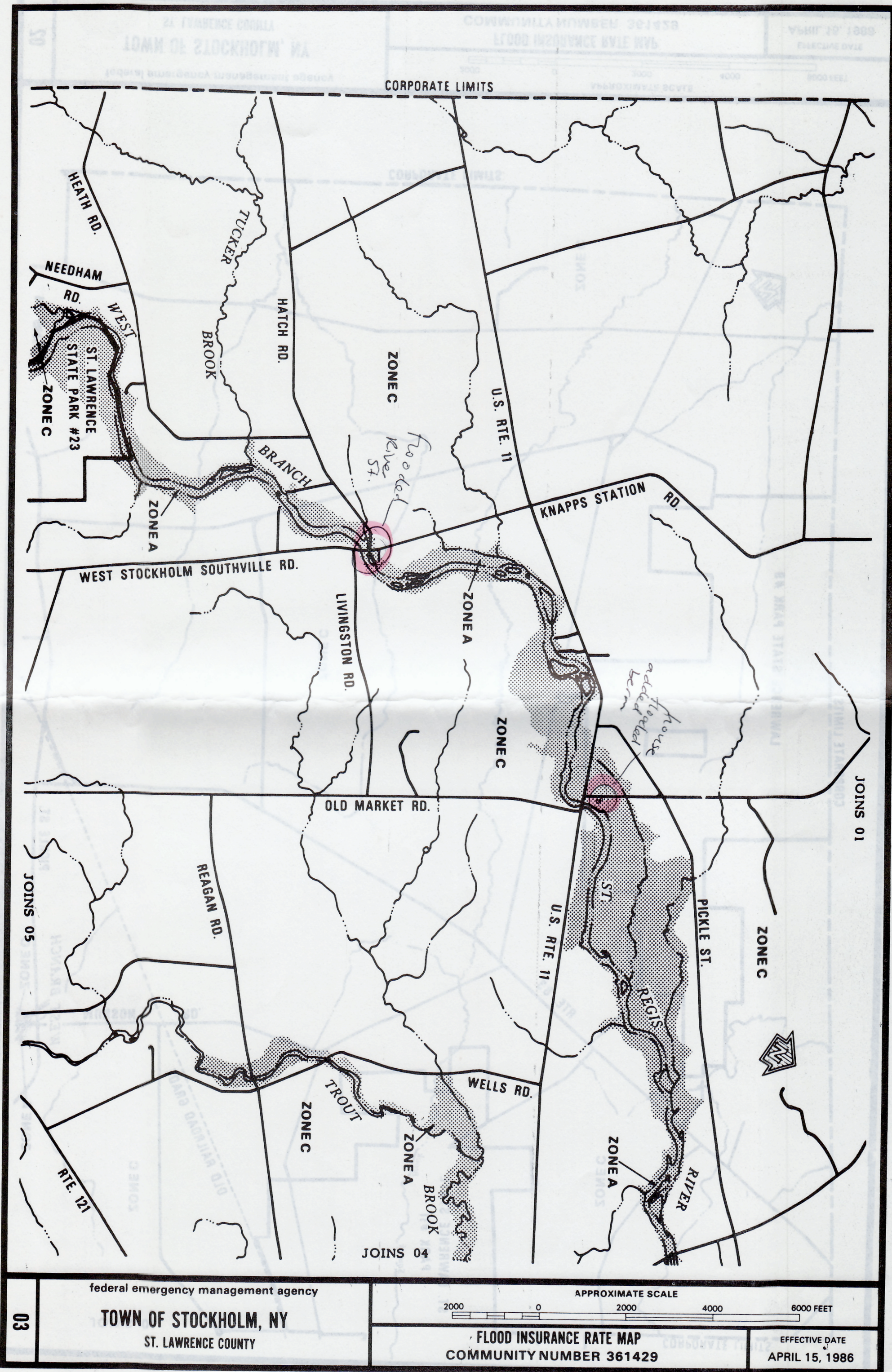
\* Sanfordville

11 - house gets flooded almost annually (ie jams)  
old market

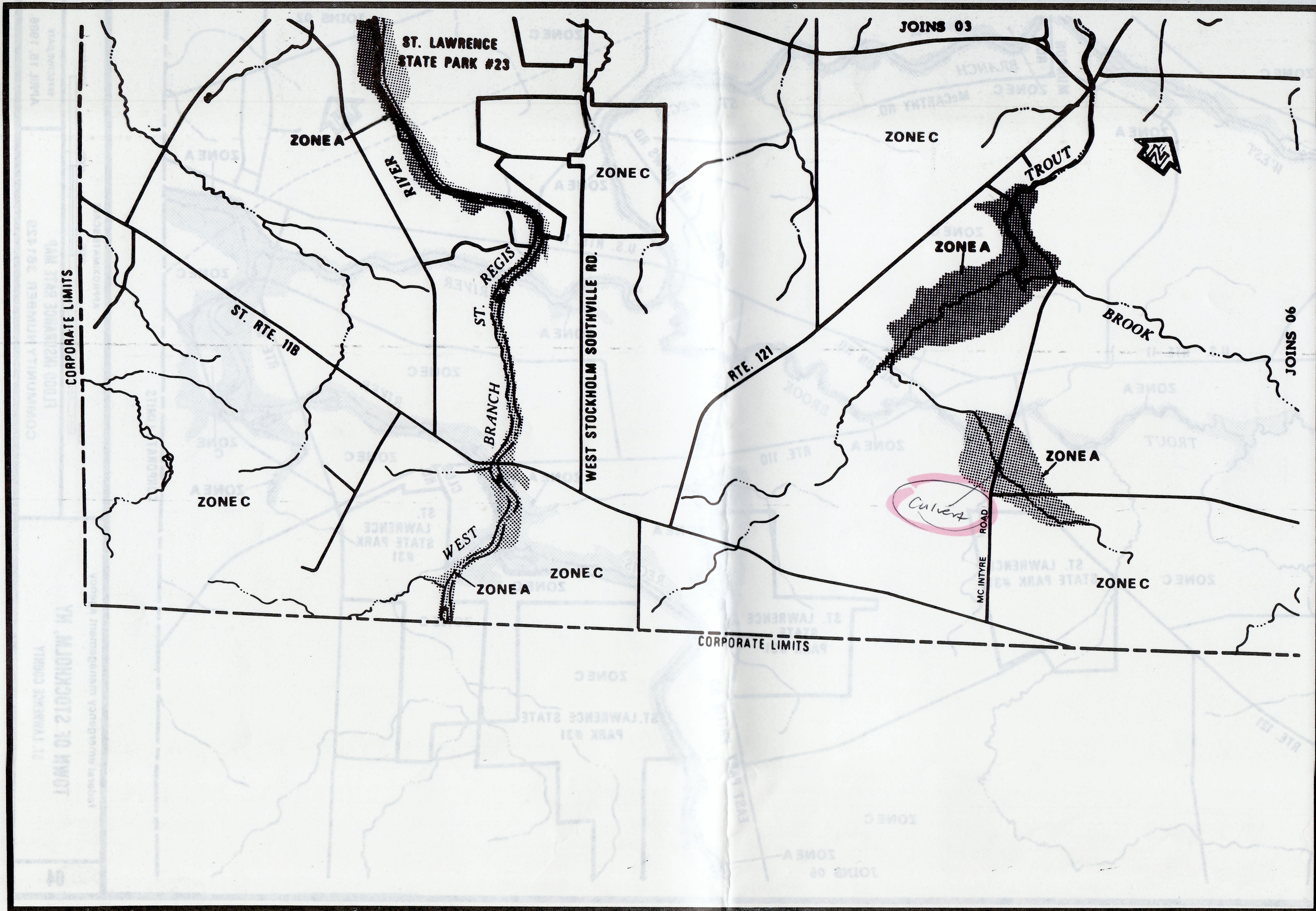
\* Sanfordville

- Rickle street - have had problems in past  
town installed culverts that might help







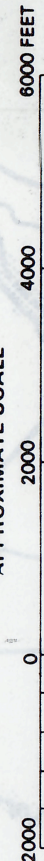


federal emergency management agency

**TOWN OF STOCKHOLM, NY**  
ST. LAWRENCE COUNTY

05

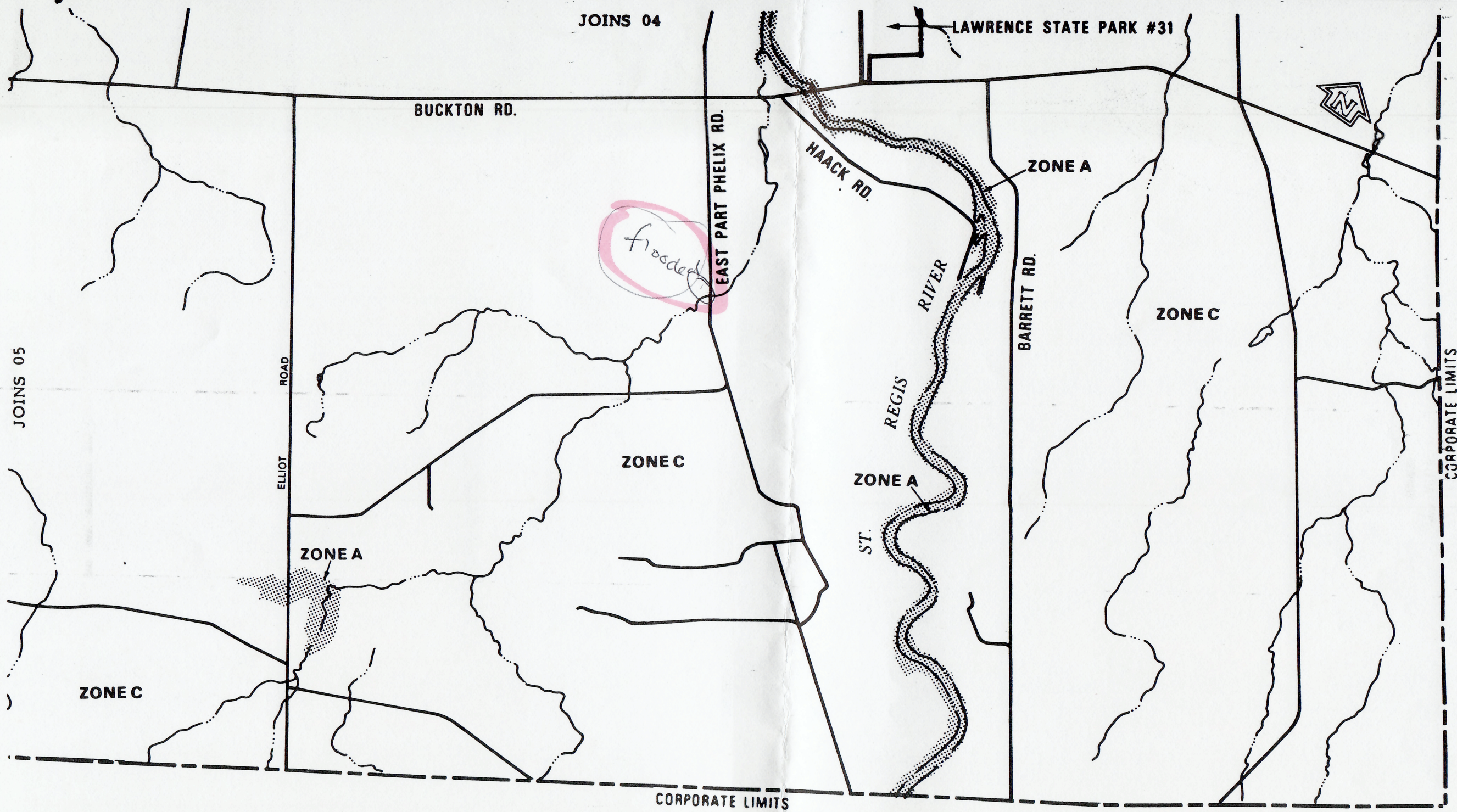
APPROXIMATE SCALE



**FLOOD INSURANCE RATE MAP**  
COMMUNITY NUMBER 361429

EFFECTIVE DATE  
**APRIL 15, 1986**



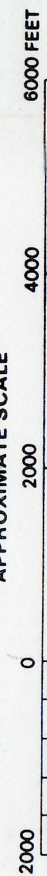


federal emergency management agency

TOWN OF STOCKHOLM, NY

ST. LAWRENCE COUNTY

APPROXIMATE SCALE



FLOOD INSURANCE RATE MAP

COMMUNITY NUMBER 361429

EFFECTIVE DATE

APRIL 15, 1986





FEMA



Department of  
Environmental  
Conservation

## 1. Your Contact Information

Date: 9-18-19	County Name (if applicable): Telferson
Community Name/Organization: WILNA PLANNING BOARD	
Your Name: JON W. STORMS	
Your Title/Role: PLANNING CHAIRMAN	
Your Address: 37264 NYS RT. 3 CARTHAGE N.Y.	
Daytime Phone: 315-783-0797	e-mail: JWSTORMS@VERIZON.NET
Contact Preference: <input checked="" type="checkbox"/> e-mail <input type="checkbox"/> Phone <input type="checkbox"/> Standard Mail	

## 2. Flood Mapping Needs / Historical Flood Problems

Question	Your Response (include details here as necessary)
<p>Describe any inaccuracies related to the Special Flood Hazard Areas shown on your community's Flood Insurance Rate Map (FIRM):</p> <p>Include the names of streams / reaches that need to be studied or restudied (including starting and ending locations), and the type of location (e.g., rural, urban, suburban, commercial development area, residential area, development pressures).</p> <p>Please also rank how you would prioritize any updates needed.</p>	<p>① Indian River floodplains overstated &amp; include area up to 50' above river at Fort Drum land which req. by federal govt</p> <p>Town wide spring time / ice jam flooding</p> <p>Recquette River - no issues</p>
<p>Describe your community's experience with past flood disasters and flood disaster recovery:</p> <p>When have areas within your community flooded?</p> <p>What streams / areas were affected?</p>	<p>none</p>





FEMA



Department of  
Environmental  
Conservation

Question	Your Response (include details here as necessary)
Describe any areas in your community with repeated flooding problems. Please provide the stream or lake / pond name(s) and location where the flooding occurred.	no
Are there verifiable flood high-water marks located within your community? <input type="checkbox"/> Yes <input checked="" type="checkbox"/> No <i>If yes, please provide details for location and a Point of Contact for additional information.</i>	not aware of any

### 3. Community Planning and Ongoing Projects

Question	Your Response (include details here as necessary)
Are there any recent ongoing or proposed projects, such as DOT, USACE, NRCS or privately funded projects (including bridge and culvert replacements) since the last FIRM revision for your community? <input type="checkbox"/> Yes <input checked="" type="checkbox"/> No <i>If yes, what is the type of project? Where is it located? Who is the Point of Contact for additional information?</i>	Ⓐ Rte 3 - railroad bridge just outside natural bridge in Lewis co
Are there areas where there has been recent residential, commercial, or industrial development or that is likely to have future development pressures? <input type="checkbox"/> Yes <input checked="" type="checkbox"/> No <i>If yes, please describe, including the nature and location of the development, the total project size in acres and, if appropriate, the number and size of lots.</i>	none bitcoin in carthage existing building Planning board quiet

Question	Your Response (include details here as necessary)
<p>Are there any piped or naturally occurring underground streams within your community?</p> <p><input type="checkbox"/> Yes <input checked="" type="checkbox"/> No</p> <p><i>If yes, please describe the location(s) in detail.</i></p>	
<p>Does your community have an Open Space Conservation Plan?</p> <p><input type="checkbox"/> Yes <input checked="" type="checkbox"/> No</p> <p><i>If yes, please provide details (title and date of plan and a Point of Contact for additional information).</i></p>	
<p>Does your community have or participate in a Watershed Management Plan?</p> <p><input type="checkbox"/> Yes <input checked="" type="checkbox"/> No</p> <p><i>If yes, please provide details (title and date of plan and a Point of Contact for additional information).</i></p>	

#### 4. Mitigation Activities

Question	Your Response (included details here as necessary)
<p>Provide the following information about your community's Hazard Mitigation Plan (if applicable).</p> <ul style="list-style-type: none"> <li>• Date of plan</li> <li>• Has your community adopted the plan?</li> <li>• Who is your community's Point of Contact regarding the plan? (Please provide contact information as well.)</li> </ul>	<p>Paul Smith supervisor is representative</p>



FEMA



Department of  
Environmental  
Conservation

Question	Your Response (included details here as necessary)
<p>Describe any prior flood mitigation activities (e.g. buyout of properties in the floodplain, stream restoration activities, structural flood control projects, preserving open space in the floodplain) that have occurred in your community and the Point of Contact for each activity.</p> <p>Are these activities referenced in your community's Hazard Mitigation Plan?</p>	<p>NO</p>
<p>What types of training or other assistance could FEMA or NYSDEC provide that would aid in your ability to implement mitigation activities and communicate flood risk to your citizens?</p> <p> <input checked="" type="checkbox"/> Floodplain Management Administration (2)  <input type="checkbox"/> Building Code Requirements  <input checked="" type="checkbox"/> Hazard Mitigation &amp; Grant Programs (1)  <input type="checkbox"/> Effective Public Outreach  <input type="checkbox"/> Other (Please provide details at right)         </p>	<p>very interested in both mitigation &amp; floodplain training</p>

## 5. National Flood Insurance Program / Floodplain Management Information

Question	Your Response (included details here as necessary)
<p>Describe any areas in your community where Letters of Map Amendment are concentrated.</p>	<p>na</p>
<p>Does your community know about the Community Rating System (CRS) that can provide flood insurance discounts in communities that take extra steps to reduce flood risk?</p> <p> <input type="checkbox"/> Yes <input checked="" type="checkbox"/> No         </p>	<p>maybe</p>
<p>Would you like additional information about the CRS?</p> <p> <input type="checkbox"/> Yes <input type="checkbox"/> No         </p>	<p>maybe</p>





FEMA



Department of  
Environmental  
Conservation

Question	Your Response (included details here as necessary)
If your community does participate in CRS please describe your community's CRS activities.	N/A
Does your community have an active floodplain development permit process? <input type="checkbox"/> Yes <input type="checkbox"/> No	Village has permit T. usually denies FIP permits no permit program currently
Who in your community is responsible for issuing permits in flood hazard areas?	Code officer Terry McKeever

**For the following questions (6-8) related to data, please provide a brief description and the source, date, and format of each available data set. It is especially important for us to know of data that your community / organization may have that we do not have access to and which of these data you have in GIS (geospatial) format.**

## 6. Base Map Data

Data Type	Availability / Format	Your response(s)
<u>Political boundaries:</u>	<input type="checkbox"/> Not Available <input type="checkbox"/> Paper/Hard Copy <input checked="" type="checkbox"/> GIS Format (e.g. shapefile) <input type="checkbox"/> Other Digital Format	County map viewer
<u>Transportation features:</u>	<input type="checkbox"/> Not Available <input type="checkbox"/> Paper/Hard Copy <input checked="" type="checkbox"/> GIS Format (e.g. shapefile) <input type="checkbox"/> Other Digital Format	Co. map view
<u>Parcel and zoning data:</u>	<input type="checkbox"/> Not Available <input type="checkbox"/> Paper/Hard Copy <input checked="" type="checkbox"/> GIS Format (e.g. shapefile) <input type="checkbox"/> Other Digital Format	parcel w/ Zone on Co viewer no zoning overlay



FEMA



Department of  
Environmental  
Conservation

Data Type	Availability / Format	Your response(s)
<u>Building footprints:</u>	<input checked="" type="checkbox"/> Not Available <input type="checkbox"/> Paper/Hard Copy <input type="checkbox"/> GIS Format (e.g. shapefile) <input type="checkbox"/> Other Digital Format	

## 7. Engineering Data

Data Type	Availability / Format	Your response(s)
<u>Location of flood control structures (berms, floodwalls, levees):</u>	<input checked="" type="checkbox"/> Not Available <input type="checkbox"/> Paper/Hard Copy <input type="checkbox"/> GIS Format (e.g. shapefile) <input type="checkbox"/> Other Digital Format	
<u>Location of dams:</u>	<input type="checkbox"/> Not Available <input type="checkbox"/> Paper/Hard Copy <input type="checkbox"/> GIS Format (e.g. shapefile) <input type="checkbox"/> Other Digital Format	@ natural bridge B no information avail
<u>Local survey data (e.g. from subdivision, stream modification projects):</u>	<input checked="" type="checkbox"/> Not Available <input type="checkbox"/> Paper/Hard Copy <input type="checkbox"/> GIS Format (e.g. shapefile) <input type="checkbox"/> Other Digital Format	
<u>Local flood gage data or rain gage data:</u>	<input checked="" type="checkbox"/> Not Available <input type="checkbox"/> Paper/Hard Copy <input type="checkbox"/> GIS Format (e.g. shapefile) <input type="checkbox"/> Other Digital Format	





FEMA



Department of  
Environmental  
Conservation

Data Type	Availability / Format	Your response(s)
Relevant flood hazard studies that include hydrology, hydraulics, and / or mapping (may include DOT, USACE, NRCS or privately funded projects, including bridge and culvert replacements):	<input checked="" type="checkbox"/> Not Available <input type="checkbox"/> Paper/Hard Copy <input type="checkbox"/> GIS Format (e.g. shapefile) <input type="checkbox"/> Other Digital Format	

## 8. Risk Assessment Data

Data Type	Availability / Format	Your response(s)
Essential / Critical Facilities: (e.g. hospitals, fire stations, community offices)	<input checked="" type="checkbox"/> Not Available <input type="checkbox"/> Paper/Hard Copy <input type="checkbox"/> GIS Format (e.g. shapefile) <input type="checkbox"/> Other Digital Format	
Hazard Mapping: (e.g., Dam Break Inundation Maps, Chemical Depots, Confinement Facilities, Sink holes, etc.)	<input checked="" type="checkbox"/> Not Available <input type="checkbox"/> Paper/Hard Copy <input type="checkbox"/> GIS Format (e.g. shapefile) <input type="checkbox"/> Other Digital Format	
Historical flood inundation areas: *	<input checked="" type="checkbox"/> Not Available <input type="checkbox"/> Paper/Hard Copy <input type="checkbox"/> GIS Format (e.g. shapefile) <input type="checkbox"/> Other Digital Format	

\* brookfield may have some data  
dam inundation etc  
→ brookfield power



FEMA



Department of  
Environmental  
Conservation

**9. Please provide contact information for your community's / organization's GIS data manager(s), if applicable.**

<b>County / Municipality / Organization:</b>	
Name: No	Title:
Address:	
Daytime Phone:	e-mail:
<b>County / Municipality / Organization:</b>	
Name:	Title:
Address:	
Daytime Phone:	e-mail:

**10. Are there other community officials or groups that would be interested in learning about / participating in this project? If so, please provide names and contact information below.**

<b>County / Municipality / Organization:</b>	
Name: No	
Address:	
Daytime Phone:	e-mail:
<b>County / Municipality / Organization:</b>	
Name:	
Address:	
Daytime Phone:	e-mail:

**11. Do you have any other information that should be considered as part of the North Country Watersheds Discovery Process?**

Include supporting documents (e.g., map of primary mapping needs or areas with reoccurring problematic flooding), citations for reports, and any other information you would like considered.

No
----



## #6

INCOMPLETE

**Collector:** Web Link 1 (Web Link)  
**Started:** Monday, September 16, 2019 10:51:37 AM  
**Last Modified:** Monday, September 16, 2019 10:56:30 AM  
**Time Spent:** 00:04:52  
**IP Address:** 104.229.75.63

---

## Page 1: Contact Information

## Q1 Please enter your contact information

County Name	St. Law.
Community Name / Organization	Town of Brasher
Name	Robert Forbes
Address	PO Box 358
City/Town	Brasher Falls
State/Province	NY
ZIP/Postal Code	13613
Country	USA
Email Address	brasher_code@nnymail.com
Phone Number	315-389-4223 ext4

---

## Q2 What county, municipality, or organization are you associated with?

St. Law. County  
Town of Brasher

---

## Q3 How do you prefer to be contacted? e-mail

## Page 2: Flood Mapping Needs and Historical Flood Problems

<b>Q4</b> Describe any inaccuracies related to the Special Flood Hazard Areas (SFHAs) on your community's Flood Insurance Rate Map (FIRM). Include the names of streams / reaches that need to be studied or restudied (including starting and ending locations), and the type of location (e.g., rural, urban, suburban, commercial development area, residential area, development pressures). Please also rank how you would prioritize any updates needed.	Respondent skipped this question
--	----------------------------------

---

## North Country Discovery Stakeholder Survey

**Q5** Describe your community's experience with past flood disasters and flood disaster recovery, including: When have areas within your community flooded? What streams/areas were affected?

Respondent skipped this question

**Q6** Describe any areas in your community with repeated flooding problems. Please provide the stream, lake, or pond name(s) and location where the flooding occurred.

Respondent skipped this question

**Q7** Are there verifiable flood high-water marks located within your community?

Respondent skipped this question

---

### Page 3: Community Planning and Ongoing Projects

**Q8** Are there any recent ongoing or proposed projects, such as DOT, USACE, NRCS or privately funded projects (including bridge and culvert replacements) since the last FIRM revision for your community?

Respondent skipped this question

**Q9** Are there areas where there has been recent residential, commercial, or industrial development or that is likely to have future development pressures?

Respondent skipped this question

**Q10** Are there any piped or naturally occurring underground streams within your community?

Respondent skipped this question

**Q11** Does your community have an Open Space Conservation Plan?

Respondent skipped this question

**Q12** Does your community have or participate in a Watershed Management Plan?

Respondent skipped this question

**Q13** Use the following space for any overflow comments.

Respondent skipped this question

---

### Page 4: Mitigation Activities

**Q14** What is the date of your community's hazard mitigation plan?

Respondent skipped this question

**Q15** Has your community adopted the plan?

Respondent skipped this question



## North Country Discovery Stakeholder Survey

**Q16** Please enter the contact information for your community's point of contact for the plan.

Respondent skipped this question

**Q17** Describe any prior flood mitigation activities (e.g. buyout of properties in the floodplain, stream restoration activities, structural flood control projects, preserving open space in the floodplain) that have occurred in your community and the Point of Contact for each activity. Are these activities referenced in your community's Hazard Mitigation Plan?

Respondent skipped this question

**Q18** What types of training or other assistance could FEMA or NYSDEC provide that would aid in your ability to implement mitigation activities and communicate flood risk to your citizens?

Respondent skipped this question

---

### Page 5: National Flood Insurance Program / Floodplain Management Information

**Q19** Describe any areas in your community where Letters of Map Amendment (LOMAs) are concentrated.

Respondent skipped this question

**Q20** Does your community know about the Community Rating System (CRS) that can provide flood insurance discounts in communities that take extra steps to reduce flood risk?

Respondent skipped this question

**Q21** Would you like additional information about the CRS?

Respondent skipped this question

**Q22** If your community does participate in the CRS program, please describe your community's CRS activities

Respondent skipped this question

**Q23** Does your community have an active floodplain development permit process?

Respondent skipped this question

**Q24** Who in your community is responsible for issuing permits in flood hazard areas?

Respondent skipped this question

---

### Page 6: Data

**Q25** Political Boundaries

Respondent skipped this question

## North Country Discovery Stakeholder Survey

**Q26** Transportation features

Respondent skipped this question

**Q27** Building footprints

Respondent skipped this question

**Q28** Location of flood control structures (berms, floodwalls, levees)

Respondent skipped this question

**Q29** Location of Dams

Respondent skipped this question

**Q30** Local survey data (e.g. from subdivision, stream modification projects)

Respondent skipped this question

**Q31** Local flood gage data or rain gage data:

Respondent skipped this question

**Q32** Relevant flood hazard studies that include hydrology, hydraulics, and / or mapping (may include DOT, USACE, NRCS or privately funded projects, including bridge and culvert replacements)

Respondent skipped this question

**Q33** Essential / Critical Facilities (e.g. hospitals, fire stations, community offices)

Respondent skipped this question

**Q34** Hazard Mapping (e.g., Dam Break Inundation Maps, Chemical Depots, Confinement Facilities, Sink holes, etc.)

Respondent skipped this question

**Q35** Historical flood inundation areas

Respondent skipped this question

**Q36** Please provide information for your community's or organization's GIS data manager(s), if applicable

Respondent skipped this question

### Page 7: Additional Information

**Q37** Are there other community official or groups that would be interested in learning about or participating in this project? If so, please provide the names and contact information below.

Respondent skipped this question

**Q38** Do you have any other information that should be considered as part of the North Country Watersheds Discovery Process?

Respondent skipped this question



## North Country Discovery Stakeholder Survey

**Q39** Please attach any supporting documents (e.g., map of primary mapping needs or areas with reoccurring problematic flooding), citations for reports, and any other information you would like considered.

Respondent skipped this question

---

**Q40** Use this space to upload any additional documents

Respondent skipped this question

---

#1

INCOMPLETE

**Collector:** Web Link 1 (Web Link)  
**Started:** Tuesday, August 06, 2019 5:34:47 PM  
**Last Modified:** Tuesday, August 06, 2019 5:40:57 PM  
**Time Spent:** 00:06:09  
**IP Address:** 173.242.101.213

---

## Page 1: Contact Information

## Q1 Please enter your contact information

County Name	Clinton
Community Name / Organization	Clinton County Office of Emergency Services
Name	Eric Day
Address	16 Emergency Services Drive
City/Town	Plattsburgh
State/Province	NY
ZIP/Postal Code	12903
Country	USA
Email Address	eric.day@clintoncountygov.com
Phone Number	518-565-4792

---

## Q2 What county, municipality, or organization are you associated with?

Clinton County

## Q3 How do you prefer to be contacted? phone

## Page 2: Flood Mapping Needs and Historical Flood Problems

**Q4** Describe any inaccuracies related to the Special Flood Hazard Areas (SFHAs) on your community's Flood Insurance Rate Map (FIRM). Include the names of streams / reaches that need to be studied or restudied (including starting and ending locations), and the type of location (e.g., rural, urban, suburban, commercial development area, residential area, development pressures). Please also rank how you would prioritize any updates needed.

---

Respondent skipped this question



## North Country Discovery Stakeholder Survey

**Q5** Describe your community's experience with past flood disasters and flood disaster recovery, including: When have areas within your community flooded? What streams/areas were affected?

Respondent skipped this question

**Q6** Describe any areas in your community with repeated flooding problems. Please provide the stream, lake, or pond name(s) and location where the flooding occurred.

Respondent skipped this question

**Q7** Are there verifiable flood high-water marks located within your community?

Respondent skipped this question

---

### Page 3: Community Planning and Ongoing Projects

**Q8** Are there any recent ongoing or proposed projects, such as DOT, USACE, NRCS or privately funded projects (including bridge and culvert replacements) since the last FIRM revision for your community?

Respondent skipped this question

**Q9** Are there areas where there has been recent residential, commercial, or industrial development or that is likely to have future development pressures?

Respondent skipped this question

**Q10** Are there any piped or naturally occurring underground streams within your community?

Respondent skipped this question

**Q11** Does your community have an Open Space Conservation Plan?

Respondent skipped this question

**Q12** Does your community have or participate in a Watershed Management Plan?

Respondent skipped this question

**Q13** Use the following space for any overflow comments.

Respondent skipped this question

---

### Page 4: Mitigation Activities

**Q14** What is the date of your community's hazard mitigation plan?

Respondent skipped this question

**Q15** Has your community adopted the plan?

Respondent skipped this question

## North Country Discovery Stakeholder Survey

**Q16** Please enter the contact information for your community's point of contact for the plan.

Respondent skipped this question

**Q17** Describe any prior flood mitigation activities (e.g. buyout of properties in the floodplain, stream restoration activities, structural flood control projects, preserving open space in the floodplain) that have occurred in your community and the Point of Contact for each activity. Are these activities referenced in your community's Hazard Mitigation Plan?

Respondent skipped this question

**Q18** What types of training or other assistance could FEMA or NYSDEC provide that would aid in your ability to implement mitigation activities and communicate flood risk to your citizens?

Respondent skipped this question

---

### Page 5: National Flood Insurance Program / Floodplain Management Information

**Q19** Describe any areas in your community where Letters of Map Amendment (LOMAs) are concentrated.

Respondent skipped this question

**Q20** Does your community know about the Community Rating System (CRS) that can provide flood insurance discounts in communities that take extra steps to reduce flood risk?

Respondent skipped this question

**Q21** Would you like additional information about the CRS?

Respondent skipped this question

**Q22** If your community does participate in the CRS program, please describe your community's CRS activities

Respondent skipped this question

**Q23** Does your community have an active floodplain development permit process?

Respondent skipped this question

**Q24** Who in your community is responsible for issuing permits in flood hazard areas?

Respondent skipped this question

---

### Page 6: Data

**Q25** Political Boundaries

Respondent skipped this question



## North Country Discovery Stakeholder Survey

**Q26** Transportation features

Respondent skipped this question

**Q27** Building footprints

Respondent skipped this question

**Q28** Location of flood control structures (berms, floodwalls, levees)

Respondent skipped this question

**Q29** Location of Dams

Respondent skipped this question

**Q30** Local survey data (e.g. from subdivision, stream modification projects)

Respondent skipped this question

**Q31** Local flood gage data or rain gage data:

Respondent skipped this question

**Q32** Relevant flood hazard studies that include hydrology, hydraulics, and / or mapping (may include DOT, USACE, NRCS or privately funded projects, including bridge and culvert replacements)

Respondent skipped this question

**Q33** Essential / Critical Facilities (e.g. hospitals, fire stations, community offices)

Respondent skipped this question

**Q34** Hazard Mapping (e.g., Dam Break Inundation Maps, Chemical Depots, Confinement Facilities, Sink holes, etc.)

Respondent skipped this question

**Q35** Historical flood inundation areas

Respondent skipped this question

**Q36** Please provide information for your community's or organization's GIS data manager(s), if applicable

Respondent skipped this question

### Page 7: Additional Information

**Q37** Are there other community official or groups that would be interested in learning about or participating in this project? If so, please provide the names and contact information below.

Respondent skipped this question

**Q38** Do you have any other information that should be considered as part of the North Country Watersheds Discovery Process?

Respondent skipped this question

## North Country Discovery Stakeholder Survey

**Q39** Please attach any supporting documents (e.g., map of primary mapping needs or areas with reoccurring problematic flooding), citations for reports, and any other information you would like considered.

Respondent skipped this question

---

**Q40** Use this space to upload any additional documents

Respondent skipped this question

---

## #2

COMPLETE

**Collector:** Web Link 1 (Web Link)  
**Started:** Friday, August 23, 2019 11:12:41 AM  
**Last Modified:** Friday, August 23, 2019 11:59:48 AM  
**Time Spent:** 00:47:06  
**IP Address:** 67.249.28.230

---

### Page 1: Contact Information

#### Q1 Please enter your contact information

County Name	St. Lawrence County
Community Name / Organization	Town of Colton
Name	Darren Richards
Address	Town Hall., 94 Main St.
City/Town	Colton
State/Province	NY
ZIP/Postal Code	13625
Country	United States
Email Address	Codeenf@townofcolton.com
Phone Number	3152444464

---

#### Q2 What county, municipality, or organization are you associated with?

Town of Colton

---

**Q3 How do you prefer to be contacted?** e-mail,  
phone

---

### Page 2: Flood Mapping Needs and Historical Flood Problems

**Q4 Describe any inaccuracies related to the Special Flood Hazard Areas (SFHAs) on your community's Flood Insurance Rate Map (FIRM). Include the names of streams / reaches that need to be studied or restudied (including starting and ending locations), and the type of location (e.g., rural, urban, suburban, commercial development area, residential area, development pressures). Please also rank how you would prioritize any updates needed.**

The Racquette River on upper and lower Higley has a disputed flood area in regards to the FERQ line outline with Brookfield. This has to be settled for both Flows considered for flood zone coastal issues.

---



## North Country Discovery Stakeholder Survey

**Q5** Describe your community's experience with past flood disasters and flood disaster recovery, including: When have areas within your community flooded? What streams/areas were affected?

Lower Higley or the Colton Flow on the Racquette Floods due to Dam Control mismanagement. Many of these flooding issue could be avoided.

**Q6** Describe any areas in your community with repeated flooding problems. Please provide the stream, lake, or pond name(s) and location where the flooding occurred.

See above

**Q7** Are there verifiable flood high-water marks located within your community?

**Yes,**

If yes, please provide details for location and a point of contact for additional information:

All Dam controlled issues must be addressed with Brookfield. Entire community suffers when damn control is mismanaged.

### Page 3: Community Planning and Ongoing Projects

**Q8** Are there any recent ongoing or proposed projects, such as DOT, USACE, NRCS or privately funded projects (including bridge and culvert replacements) since the last FIRM revision for your community?

**No**

**Q9** Are there areas where there has been recent residential, commercial, or industrial development or that is likely to have future development pressures?

**No**

**Q10** Are there any piped or naturally occurring underground streams within your community?

**No**

**Q11** Does your community have an Open Space Conservation Plan?

**No**

**Q12** Does your community have or participate in a Watershed Management Plan?

**No**

**Q13** Use the following space for any overflow comments.

**Respondent skipped this question**

### Page 4: Mitigation Activities

## North Country Discovery Stakeholder Survey

**Q14** What is the date of your community's hazard mitigation plan?

Date / Time

11/04/2015

**Q15** Has your community adopted the plan?

Yes

**Q16** Please enter the contact information for your community's point of contact for the plan.

Name	Darren Richards
Company	Town of Colton
Address	Town Hall., 94 Main St.
City/Town	Colton
State/Province	NY
ZIP/Postal Code	13625
Email Address	dpwsup@townofcolton.com
Phone Number	3152622731

**Q17** Describe any prior flood mitigation activities (e.g. buyout of properties in the floodplain, stream restoration activities, structural flood control projects, preserving open space in the floodplain) that have occurred in your community and the Point of Contact for each activity. Are these activities referenced in your community's Hazard Mitigation Plan?

yes

<https://www.stlawco.org/data/files/Departments/Planning/HazardMitigation.pdf>

**Q18** What types of training or other assistance could FEMA or NYSDEC provide that would aid in your ability to implement mitigation activities and communicate flood risk to your citizens?

**Building Code Requirements,**

Other (please specify):  
better maps

Page 5: National Flood Insurance Program / Floodplain Management Information

**Q19** Describe any areas in your community where Letters of Map Amendment (LOMAs) are concentrated.

Racquette River  
Upper Higley

**Q20** Does your community know about the Community Rating System (CRS) that can provide flood insurance discounts in communities that take extra steps to reduce flood risk?

Yes

## North Country Discovery Stakeholder Survey

**Q21** Would you like additional information about the CRS?

**No**

**Q22** If your community does participate in the CRS program, please describe your community's CRS activities

**Respondent skipped this question**

**Q23** Does your community have an active floodplain development permit process?

**Yes**

**Q24** Who in your community is responsible for issuing permits in flood hazard areas?

Darren Richards  
Flood Plain Administrator

Page 6: Data

**Q25** Political Boundaries

**Paper/Hard Copy,**

Describe the source, date, and format of each available data set:

Flood Insurance Rate Map Community Number 361423

**Q26** Transportation features

**Paper/Hard Copy,**

Describe the source, date, and format of each available data set:

see above

**Q27** Building footprints

**Paper/Hard Copy,**

Describe the source, date, and format of each available data set:

Code Enforcement Files

**Q28** Location of flood control structures (berms, floodwalls, levees)

**Not Available**

**Q29** Location of Dams

Describe the source, date, and format of each available data set:

Community Number 361423 FEMA Maps

**Q30** Local survey data (e.g. from subdivision, stream modification projects)

**Not Available**



## North Country Discovery Stakeholder Survey

**Q31** Local flood gage data or rain gage data:

Describe the source, date, and format of each available data set:

USGA website

---

**Q32** Relevant flood hazard studies that include hydrology, hydraulics, and / or mapping (may include DOT, USACE, NRCS or privately funded projects, including bridge and culvert replacements)

**Not Available**

---

**Q33** Essential / Critical Facilities (e.g. hospitals, fire stations, community offices)

**Other Digital Formant,**

Describe the source, date, and format of each available data set:

<https://www.stlawco.org/data/files/Departments/Planning/HazardMitigation.pdf>

---

**Q34** Hazard Mapping (e.g., Dam Break Inundation Maps, Chemical Depots, Confinement Facilities, Sink holes, etc.)

**Other Digital Formant,**

Describe the source, date, and format of each available data set:

<https://www.stlawco.org/data/files/Departments/Planning/HazardMitigation.pdf>

---

**Q35** Historical flood inundation areas

**Paper/Hard Copy,**

Describe the source, date, and format of each available data set:

Flood Insurance Rate Map Community Number 361423

---

**Q36** Please provide information for your community's or organization's GIS data manager(s), if applicable

County / Municipality / Organization

**DANC**

Name

**Star Carter**

Title

**GIS Supervisor**

Address

**Dulles State Office Building, 317 Washington St., Suite 414, Watertown, NY 1360**

Phone

**(315) 661-3210**

E-mail

**scarter@danc.org**

---

## North Country Discovery Stakeholder Survey

**Q37** Are there other community official or groups that would be interested in learning about or participating in this project? If so, please provide the names and contact information below.

Respondent skipped this question

**Q38** Do you have any other information that should be considered as part of the North Country Watersheds Discovery Process?

Respondent skipped this question

**Q39** Please attach any supporting documents (e.g., map of primary mapping needs or areas with reoccurring problematic flooding), citations for reports, and any other information you would like considered.

Respondent skipped this question

**Q40** Use this space to upload any additional documents

Respondent skipped this question

# #3

COMPLETE

**Collector:** Web Link 1 (Web Link)  
**Started:** Thursday, August 29, 2019 7:37:10 AM  
**Last Modified:** Thursday, August 29, 2019 7:54:08 AM  
**Time Spent:** 00:16:57  
**IP Address:** 64.19.87.194

---

## Page 1: Contact Information

### Q1 Please enter your contact information

County Name	St. Lawrence
Community Name / Organization	Development Authority of the North Country
Name	Kari Tremper
Address	23557 NYS Route 37
City/Town	Watertown
State/Province	NY
ZIP/Postal Code	13601
Country	USA
Email Address	ktremper@danc.org
Phone Number	3152651514

---

### Q2 What county, municipality, or organization are you associated with?

Development Authority of the North Country

---

**Q3 How do you prefer to be contacted?** e-mail,  
phone

---

## Page 2: Flood Mapping Needs and Historical Flood Problems

**Q4 Describe any inaccuracies related to the Special Flood Hazard Areas (SFHAs) on your community's Flood Insurance Rate Map (FIRM). Include the names of streams / reaches that need to be studied or restudied (including starting and ending locations), and the type of location (e.g., rural, urban, suburban, commercial development area, residential area, development pressures). Please also rank how you would prioritize any updates needed.**

Racquette River and St. Regis River

---



## North Country Discovery Stakeholder Survey

**Q5** Describe your community's experience with past flood disasters and flood disaster recovery, including: When have areas within your community flooded? What streams/areas were affected?

Respondent skipped this question

**Q6** Describe any areas in your community with repeated flooding problems. Please provide the stream, lake, or pond name(s) and location where the flooding occurred.

Respondent skipped this question

**Q7** Are there verifiable flood high-water marks located within your community?

Respondent skipped this question

---

### Page 3: Community Planning and Ongoing Projects

**Q8** Are there any recent ongoing or proposed projects, such as DOT, USACE, NRCS or privately funded projects (including bridge and culvert replacements) since the last FIRM revision for your community?

Respondent skipped this question

**Q9** Are there areas where there has been recent residential, commercial, or industrial development or that is likely to have future development pressures?

Respondent skipped this question

**Q10** Are there any piped or naturally occurring underground streams within your community?

Respondent skipped this question

**Q11** Does your community have an Open Space Conservation Plan?

Respondent skipped this question

**Q12** Does your community have or participate in a Watershed Management Plan?

Respondent skipped this question

**Q13** Use the following space for any overflow comments.

Respondent skipped this question

---

### Page 4: Mitigation Activities

**Q14** What is the date of your community's hazard mitigation plan?

Respondent skipped this question

**Q15** Has your community adopted the plan?

Respondent skipped this question

## North Country Discovery Stakeholder Survey

**Q16** Please enter the contact information for your community's point of contact for the plan.

Respondent skipped this question

**Q17** Describe any prior flood mitigation activities (e.g. buyout of properties in the floodplain, stream restoration activities, structural flood control projects, preserving open space in the floodplain) that have occurred in your community and the Point of Contact for each activity. Are these activities referenced in your community's Hazard Mitigation Plan?

Respondent skipped this question

**Q18** What types of training or other assistance could FEMA or NYSDEC provide that would aid in your ability to implement mitigation activities and communicate flood risk to your citizens?

Hazard Mitigation & Grant Programs

---

### Page 5: National Flood Insurance Program / Floodplain Management Information

**Q19** Describe any areas in your community where Letters of Map Amendment (LOMAs) are concentrated.

Respondent skipped this question

**Q20** Does your community know about the Community Rating System (CRS) that can provide flood insurance discounts in communities that take extra steps to reduce flood risk?

No

**Q21** Would you like additional information about the CRS?

Yes

**Q22** If your community does participate in the CRS program, please describe your community's CRS activities

Respondent skipped this question

**Q23** Does your community have an active floodplain development permit process?

Respondent skipped this question

**Q24** Who in your community is responsible for issuing permits in flood hazard areas?

Respondent skipped this question

---

### Page 6: Data

**Q25** Political Boundaries

GIS Format (e.g. shapefile)

## North Country Discovery Stakeholder Survey

**Q26** Transportation features

Respondent skipped this question

**Q27** Building footprints

Respondent skipped this question

**Q28** Location of flood control structures (berms, floodwalls, levees)

Respondent skipped this question

**Q29** Location of Dams

Respondent skipped this question

**Q30** Local survey data (e.g. from subdivision, stream modification projects)

Respondent skipped this question

**Q31** Local flood gage data or rain gage data:

Respondent skipped this question

**Q32** Relevant flood hazard studies that include hydrology, hydraulics, and / or mapping (may include DOT, USACE, NRCS or privately funded projects, including bridge and culvert replacements)

Describe the source, date, and format of each available data set:

There is some data on culvert replacements depending on the community.

**Q33** Essential / Critical Facilities (e.g. hospitals, fire stations, community offices)

Respondent skipped this question

**Q34** Hazard Mapping (e.g., Dam Break Inundation Maps, Chemical Depots, Confinement Facilities, Sink holes, etc.)

Respondent skipped this question

**Q35** Historical flood inundation areas

Respondent skipped this question

**Q36** Please provide information for your community's or organization's GIS data manager(s), if applicable

County / Municipality / Organization

**Development Authority of the North Country**

Name

**Star Carter**

Title

**Assistant Director of Engineering**

Address

**23557 NYS Route 37**

Phone

**315-661-3261**

E-mail

**scarter@danc.org**



## North Country Discovery Stakeholder Survey

**Q37** Are there other community official or groups that would be interested in learning about or participating in this project? If so, please provide the names and contact information below.

Respondent skipped this question

**Q38** Do you have any other information that should be considered as part of the North Country Watersheds Discovery Process?

Respondent skipped this question

**Q39** Please attach any supporting documents (e.g., map of primary mapping needs or areas with reoccurring problematic flooding), citations for reports, and any other information you would like considered.

Respondent skipped this question

**Q40** Use this space to upload any additional documents

Respondent skipped this question

#7

INCOMPLETE

**Collector:** Web Link 1 (Web Link)  
**Started:** Monday, September 16, 2019 1:48:22 PM  
**Last Modified:** Monday, September 16, 2019 1:50:00 PM  
**Time Spent:** 00:01:38  
**IP Address:** 24.213.204.182

---

## Page 1: Contact Information

## Q1 Please enter your contact information

County Name	ST LAWRENCE
Community Name / Organization	VILLAGE OF GOUVERNEUR
Name	RONALD
Address	33 CLINTON STREET
City/Town	GOUVERNEUR
State/Province	NY
ZIP/Postal Code	13642
Country	USA
Email Address	ronaldpmcdougall@gmail.com
Phone Number	315-323-1244

---

## Q2 What county, municipality, or organization are you associated with?

VILLAGE OF GOUVERNEUR

---

Q3 How do you prefer to be contacted? e-mail

---

## Page 2: Flood Mapping Needs and Historical Flood Problems

<b>Q4</b> Describe any inaccuracies related to the Special Flood Hazard Areas (SFHAs) on your community's Flood Insurance Rate Map (FIRM). Include the names of streams / reaches that need to be studied or restudied (including starting and ending locations), and the type of location (e.g., rural, urban, suburban, commercial development area, residential area, development pressures). Please also rank how you would prioritize any updates needed.	Respondent skipped this question
--	----------------------------------

---

## North Country Discovery Stakeholder Survey

**Q5** Describe your community's experience with past flood disasters and flood disaster recovery, including: When have areas within your community flooded? What streams/areas were affected?

Respondent skipped this question

**Q6** Describe any areas in your community with repeated flooding problems. Please provide the stream, lake, or pond name(s) and location where the flooding occurred.

Respondent skipped this question

**Q7** Are there verifiable flood high-water marks located within your community?

Respondent skipped this question

---

### Page 3: Community Planning and Ongoing Projects

**Q8** Are there any recent ongoing or proposed projects, such as DOT, USACE, NRCS or privately funded projects (including bridge and culvert replacements) since the last FIRM revision for your community?

Respondent skipped this question

**Q9** Are there areas where there has been recent residential, commercial, or industrial development or that is likely to have future development pressures?

Respondent skipped this question

**Q10** Are there any piped or naturally occurring underground streams within your community?

Respondent skipped this question

**Q11** Does your community have an Open Space Conservation Plan?

Respondent skipped this question

**Q12** Does your community have or participate in a Watershed Management Plan?

Respondent skipped this question

**Q13** Use the following space for any overflow comments.

Respondent skipped this question

---

### Page 4: Mitigation Activities

**Q14** What is the date of your community's hazard mitigation plan?

Respondent skipped this question

**Q15** Has your community adopted the plan?

Respondent skipped this question



## North Country Discovery Stakeholder Survey

**Q16** Please enter the contact information for your community's point of contact for the plan.

Respondent skipped this question

**Q17** Describe any prior flood mitigation activities (e.g. buyout of properties in the floodplain, stream restoration activities, structural flood control projects, preserving open space in the floodplain) that have occurred in your community and the Point of Contact for each activity. Are these activities referenced in your community's Hazard Mitigation Plan?

Respondent skipped this question

**Q18** What types of training or other assistance could FEMA or NYSDEC provide that would aid in your ability to implement mitigation activities and communicate flood risk to your citizens?

Respondent skipped this question

---

### Page 5: National Flood Insurance Program / Floodplain Management Information

**Q19** Describe any areas in your community where Letters of Map Amendment (LOMAs) are concentrated.

Respondent skipped this question

**Q20** Does your community know about the Community Rating System (CRS) that can provide flood insurance discounts in communities that take extra steps to reduce flood risk?

Respondent skipped this question

**Q21** Would you like additional information about the CRS?

Respondent skipped this question

**Q22** If your community does participate in the CRS program, please describe your community's CRS activities

Respondent skipped this question

**Q23** Does your community have an active floodplain development permit process?

Respondent skipped this question

**Q24** Who in your community is responsible for issuing permits in flood hazard areas?

Respondent skipped this question

---

### Page 6: Data

**Q25** Political Boundaries

Respondent skipped this question

## North Country Discovery Stakeholder Survey

**Q26** Transportation features

Respondent skipped this question

**Q27** Building footprints

Respondent skipped this question

**Q28** Location of flood control structures (berms, floodwalls, levees)

Respondent skipped this question

**Q29** Location of Dams

Respondent skipped this question

**Q30** Local survey data (e.g. from subdivision, stream modification projects)

Respondent skipped this question

**Q31** Local flood gage data or rain gage data:

Respondent skipped this question

**Q32** Relevant flood hazard studies that include hydrology, hydraulics, and / or mapping (may include DOT, USACE, NRCS or privately funded projects, including bridge and culvert replacements)

Respondent skipped this question

**Q33** Essential / Critical Facilities (e.g. hospitals, fire stations, community offices)

Respondent skipped this question

**Q34** Hazard Mapping (e.g., Dam Break Inundation Maps, Chemical Depots, Confinement Facilities, Sink holes, etc.)

Respondent skipped this question

**Q35** Historical flood inundation areas

Respondent skipped this question

**Q36** Please provide information for your community's or organization's GIS data manager(s), if applicable

Respondent skipped this question

### Page 7: Additional Information

**Q37** Are there other community official or groups that would be interested in learning about or participating in this project? If so, please provide the names and contact information below.

Respondent skipped this question

**Q38** Do you have any other information that should be considered as part of the North Country Watersheds Discovery Process?

Respondent skipped this question

## North Country Discovery Stakeholder Survey

**Q39** Please attach any supporting documents (e.g., map of primary mapping needs or areas with reoccurring problematic flooding), citations for reports, and any other information you would like considered.

Respondent skipped this question

---

**Q40** Use this space to upload any additional documents

Respondent skipped this question

---



## #4

COMPLETE

**Collector:** Web Link 1 (Web Link)  
**Started:** Tuesday, September 03, 2019 3:36:31 PM  
**Last Modified:** Tuesday, September 03, 2019 3:43:23 PM  
**Time Spent:** 00:06:51  
**IP Address:** 69.43.208.222

---

### Page 1: Contact Information

#### Q1 Please enter your contact information

County Name	Franklin
Community Name / Organization	Village of Malone NY
Name	Robert Rowe
Address	374 West Main st
City/Town	Malone
State/Province	NY
ZIP/Postal Code	12953
Country	US
Email Address	browe@villageofmalone-ny.com
Phone Number	5184834570

---

#### Q2 What county, municipality, or organization are you associated with?

Village of Malone

---

#### Q3 How do you prefer to be contacted?

e-mail

---

### Page 2: Flood Mapping Needs and Historical Flood Problems

**Q4** Describe any inaccuracies related to the Special Flood Hazard Areas (SFHAs) on your community's Flood Insurance Rate Map (FIRM). Include the names of streams / reaches that need to be studied or restudied (including starting and ending locations), and the type of location (e.g., rural, urban, suburban, commercial development area, residential area, development pressures). Please also rank how you would prioritize any updates needed.

Maps are out of date

---

**Q5** Describe your community's experience with past flood disasters and flood disaster recovery, including: When have areas within your community flooded? What streams/areas were affected?

Salmon River north of Main Street

---

## North Country Discovery Stakeholder Survey

**Q6** Describe any areas in your community with repeated flooding problems. Please provide the stream, lake, or pond name(s) and location where the flooding occurred.

Salmon River north of Main Street

---

**Q7** Are there verifiable flood high-water marks located within your community? **Yes**

---

### Page 3: Community Planning and Ongoing Projects

**Q8** Are there any recent ongoing or proposed projects, such as DOT, USACE, NRCS or privately funded projects (including bridge and culvert replacements) since the last FIRM revision for your community? **No**

---

**Q9** Are there areas where there has been recent residential, commercial, or industrial development or that is likely to have future development pressures? **Yes**

---

**Q10** Are there any piped or naturally occurring underground streams within your community? If yes, please describe the location(s) in detail.:  
I don't know

---

**Q11** Does your community have an Open Space Conservation Plan? If yes, please provide details (title and date of plan and a Point of Contact for additional information).:  
I don't know

---

**Q12** Does your community have or participate in a Watershed Management Plan? If yes, please provide details (title and date of plan and a Point of Contact for additional information).:  
I don't know

---

**Q13** Use the following space for any overflow comments. **Respondent skipped this question**

---

### Page 4: Mitigation Activities

**Q14** What is the date of your community's hazard mitigation plan? **Respondent skipped this question**

---

**Q15** Has your community adopted the plan? **Respondent skipped this question**

---

**Q16** Please enter the contact information for your community's point of contact for the plan. **Respondent skipped this question**

---

## North Country Discovery Stakeholder Survey

**Q17** Describe any prior flood mitigation activities (e.g. buyout of properties in the floodplain, stream restoration activities, structural flood control projects, preserving open space in the floodplain) that have occurred in your community and the Point of Contact for each activity. Are these activities referenced in your community's Hazard Mitigation Plan?

Respondent skipped this question

**Q18** What types of training or other assistance could FEMA or NYSDEC provide that would aid in your ability to implement mitigation activities and communicate flood risk to your citizens?

Respondent skipped this question

### Page 5: National Flood Insurance Program / Floodplain Management Information

**Q19** Describe any areas in your community where Letters of Map Amendment (LOMAs) are concentrated.

Respondent skipped this question

**Q20** Does your community know about the Community Rating System (CRS) that can provide flood insurance discounts in communities that take extra steps to reduce flood risk?

No

**Q21** Would you like additional information about the CRS?

Yes

**Q22** If your community does participate in the CRS program, please describe your community's CRS activities

Respondent skipped this question

**Q23** Does your community have an active floodplain development permit process?

Yes

**Q24** Who in your community is responsible for issuing permits in flood hazard areas?

Code Enforcement Officer

### Page 6: Data

**Q25** Political Boundaries

GIS Format (e.g. shapefile),

Describe the source, date, and format of each available data set:

NYS



## North Country Discovery Stakeholder Survey

**Q26** Transportation features

**GIS Format (e.g. shapefile),**

Describe the source, date, and format of each available data set:

NYS

**Q27** Building footprints

**Not Available**

**Q28** Location of flood control structures (berms, floodwalls, levees)

**Not Available**

**Q29** Location of Dams

**Not Available**

**Q30** Local survey data (e.g. from subdivision, stream modification projects)

**Not Available**

**Q31** Local flood gage data or rain gage data:

**Not Available**

**Q32** Relevant flood hazard studies that include hydrology, hydraulics, and / or mapping (may include DOT, USACE, NRCS or privately funded projects, including bridge and culvert replacements)

**Not Available**

**Q33** Essential / Critical Facilities (e.g. hospitals, fire stations, community offices)

**GIS Format (e.g. shapefile),**

Describe the source, date, and format of each available data set:

NYS

**Q34** Hazard Mapping (e.g., Dam Break Inundation Maps, Chemical Depots, Confinement Facilities, Sink holes, etc.)

**Not Available**

**Q35** Historical flood inundation areas

**GIS Format (e.g. shapefile),**

Describe the source, date, and format of each available data set:

NYS

**Q36** Please provide information for your community's or organization's GIS data manager(s), if applicable

**Respondent skipped this question**

## North Country Discovery Stakeholder Survey

**Q37** Are there other community official or groups that would be interested in learning about or participating in this project? If so, please provide the names and contact information below.

Respondent skipped this question

---

**Q38** Do you have any other information that should be considered as part of the North Country Watersheds Discovery Process?

Respondent skipped this question

---

**Q39** Please attach any supporting documents (e.g., map of primary mapping needs or areas with reoccurring problematic flooding), citations for reports, and any other information you would like considered.

Respondent skipped this question

---

**Q40** Use this space to upload any additional documents

Respondent skipped this question

---

#10

**COMPLETE**

**Collector:** Web Link 1 (Web Link)  
**Started:** Thursday, October 03, 2019 1:37:29 PM  
**Last Modified:** Thursday, October 03, 2019 1:48:50 PM  
**Time Spent:** 00:11:20  
**IP Address:** 67.241.91.210

---

## Page 1: Contact Information

**Q1** Please enter your contact information

County Name	<b>St. Lawrence County</b>
Community Name / Organization	<b>Town of Pierrepont</b>
Name	<b>Jane B Powers</b>
Address	<b>50 Powers Road</b>
City/Town	<b>Canton</b>
State/Province	<b>NY</b>
ZIP/Postal Code	<b>13617</b>
Country	<b>US</b>
Email Address	<b>jbpowers@northnet.org</b>
Phone Number	<b>315-386-2334</b>

---

**Q2** What county, municipality, or organization are you associated with?Town of Pierrepont

---

**Q3** How do you prefer to be contacted? **standard mail**

---

## Page 2: Flood Mapping Needs and Historical Flood Problems

**Q4** Describe any inaccuracies related to the Special Flood Hazard Areas (SFHAs) on your community's Flood Insurance Rate Map (FIRM). Include the names of streams / reaches that need to be studied or restudied (including starting and ending locations), and the type of location (e.g., rural, urban, suburban, commercial development area, residential area, development pressures). Please also rank how you would prioritize any updates needed.

none

---

**Q5** Describe your community's experience with past flood disasters and flood disaster recovery, including: When have areas within your community flooded? What streams/areas were affected?

none

---



## North Country Discovery Stakeholder Survey

**Q6** Describe any areas in your community with repeated flooding problems. Please provide the stream, lake, or pond name(s) and location where the flooding occurred.

none

---

**Q7** Are there verifiable flood high-water marks located within your community? **No**

---

### Page 3: Community Planning and Ongoing Projects

**Q8** Are there any recent ongoing or proposed projects, such as DOT, USACE, NRCS or privately funded projects (including bridge and culvert replacements) since the last FIRM revision for your community? **No**

---

**Q9** Are there areas where there has been recent residential, commercial, or industrial development or that is likely to have future development pressures? **No**

---

**Q10** Are there any piped or naturally occurring underground streams within your community? **No**

---

**Q11** Does your community have an Open Space Conservation Plan? **No**

---

**Q12** Does your community have or participate in a Watershed Management Plan? **No**

---

**Q13** Use the following space for any overflow comments. **Respondent skipped this question**

---

### Page 4: Mitigation Activities

**Q14** What is the date of your community's hazard mitigation plan? **Respondent skipped this question**

---

**Q15** Has your community adopted the plan? **Respondent skipped this question**

---

**Q16** Please enter the contact information for your community's point of contact for the plan. **Respondent skipped this question**

---

## North Country Discovery Stakeholder Survey

**Q17** Describe any prior flood mitigation activities (e.g. buyout of properties in the floodplain, stream restoration activities, structural flood control projects, preserving open space in the floodplain) that have occurred in your community and the Point of Contact for each activity. Are these activities referenced in your community's Hazard Mitigation Plan?

Respondent skipped this question

**Q18** What types of training or other assistance could FEMA or NYSDEC provide that would aid in your ability to implement mitigation activities and communicate flood risk to your citizens?

Respondent skipped this question

### Page 5: National Flood Insurance Program / Floodplain Management Information

**Q19** Describe any areas in your community where Letters of Map Amendment (LOMAs) are concentrated.

Respondent skipped this question

**Q20** Does your community know about the Community Rating System (CRS) that can provide flood insurance discounts in communities that take extra steps to reduce flood risk?

No

**Q21** Would you like additional information about the CRS?

No

**Q22** If your community does participate in the CRS program, please describe your community's CRS activities

Respondent skipped this question

**Q23** Does your community have an active floodplain development permit process?

No

**Q24** Who in your community is responsible for issuing permits in flood hazard areas?

Respondent skipped this question

### Page 6: Data

**Q25** Political Boundaries

Not Available

**Q26** Transportation features

Not Available

**Q27** Building footprints

Not Available

## North Country Discovery Stakeholder Survey

**Q28** Location of flood control structures (berms, floodwalls, levees)

**Not Available**

**Q29** Location of Dams

Describe the source, date, and format of each available data set:

Hannawa Falls owned by utility co

**Q30** Local survey data (e.g. from subdivision, stream modification projects)

**Not Available**

**Q31** Local flood gage data or rain gage data:

**Not Available**

**Q32** Relevant flood hazard studies that include hydrology, hydraulics, and / or mapping (may include DOT, USACE, NRCS or privately funded projects, including bridge and culvert replacements)

**Not Available**

**Q33** Essential / Critical Facilities (e.g. hospitals, fire stations, community offices)

**Not Available**

**Q34** Hazard Mapping (e.g., Dam Break Inundation Maps, Chemical Depots, Confinement Facilities, Sink holes, etc.)

**Not Available**

**Q35** Historical flood inundation areas

**Not Available**

**Q36** Please provide information for your community's or organization's GIS data manager(s), if applicable

**Respondent skipped this question**

### Page 7: Additional Information

**Q37** Are there other community official or groups that would be interested in learning about or participating in this project? If so, please provide the names and contact information below.

**Respondent skipped this question**

**Q38** Do you have any other information that should be considered as part of the North Country Watersheds Discovery Process?

**Respondent skipped this question**



## North Country Discovery Stakeholder Survey

**Q39** Please attach any supporting documents (e.g., map of primary mapping needs or areas with reoccurring problematic flooding), citations for reports, and any other information you would like considered.

Respondent skipped this question

---

**Q40** Use this space to upload any additional documents

Respondent skipped this question

---

#5

**COMPLETE**

**Collector:** Web Link 1 (Web Link)  
**Started:** Thursday, September 12, 2019 9:47:57 AM  
**Last Modified:** Thursday, September 12, 2019 9:56:11 AM  
**Time Spent:** 00:08:13  
**IP Address:** 104.229.67.167

---

## Page 1: Contact Information

**Q1** Please enter your contact information

County Name	St. Lawrence County
Community Name / Organization	Town of Stockholm
Name	Clark Decker, Supervisor
Address	540 St. Hwy. 11C
City/Town	Winthrop
State/Province	NY
ZIP/Postal Code	13697
Country	USA
Email Address	clarkdecker@slc.com
Phone Number	315-389-5171 x2

---

**Q2** What county, municipality, or organization are you associated with?Town of Stockholm, St. Lawrence County

---

**Q3** How do you prefer to be contacted? **phone**

---

## Page 2: Flood Mapping Needs and Historical Flood Problems

**Q4** Describe any inaccuracies related to the Special Flood Hazard Areas (SFHAs) on your community's Flood Insurance Rate Map (FIRM). Include the names of streams / reaches that need to be studied or restudied (including starting and ending locations), and the type of location (e.g., rural, urban, suburban, commercial development area, residential area, development pressures). Please also rank how you would prioritize any updates needed.

West Branch St. Regis River - Rural  
East Branch St. Regis River - in Winthrop

---

## North Country Discovery Stakeholder Survey

**Q5** Describe your community's experience with past flood disasters and flood disaster recovery, including: When have areas within your community flooded? What streams/areas were affected?

Town Highway Dept. has worked with volunteer fire departments to coordinate the one family rescue needed four years ago. US Hwy. 11 Bridge and Old Market Road

**Q6** Describe any areas in your community with repeated flooding problems. Please provide the stream, lake, or pond name(s) and location where the flooding occurred.

West Branch St. Regis River at State Route 420, Co. Rt. 49 and Barnage Road

**Q7** Are there verifiable flood high-water marks located within your community?

**No,**

If yes, please provide details for location and a point of contact for additional information:

Not aware of any

### Page 3: Community Planning and Ongoing Projects

**Q8** Are there any recent ongoing or proposed projects, such as DOT, USACE, NRCS or privately funded projects (including bridge and culvert replacements) since the last FIRM revision for your community?

**No**

**Q9** Are there areas where there has been recent residential, commercial, or industrial development or that is likely to have future development pressures?

**No**

**Q10** Are there any piped or naturally occurring underground streams within your community?

**No**

**Q11** Does your community have an Open Space Conservation Plan?

**No**

**Q12** Does your community have or participate in a Watershed Management Plan?

**No**

**Q13** Use the following space for any overflow comments.

**Respondent skipped this question**

### Page 4: Mitigation Activities

**Q14** What is the date of your community's hazard mitigation plan?

**Respondent skipped this question**



## North Country Discovery Stakeholder Survey

**Q15** Has your community adopted the plan?

**No**

**Q16** Please enter the contact information for your community's point of contact for the plan.

**Respondent skipped this question**

**Q17** Describe any prior flood mitigation activities (e.g. buyout of properties in the floodplain, stream restoration activities, structural flood control projects, preserving open space in the floodplain) that have occurred in your community and the Point of Contact for each activity. Are these activities referenced in your community's Hazard Mitigation Plan?

None

**Q18** What types of training or other assistance could FEMA or NYSDEC provide that would aid in your ability to implement mitigation activities and communicate flood risk to your citizens?

**Floodplain Management Assistance**,  
**Building Code Requirements,**  
**Hazard Mitigation & Grant Programs**

### Page 5: National Flood Insurance Program / Floodplain Management Information

**Q19** Describe any areas in your community where Letters of Map Amendment (LOMAs) are concentrated.

**Respondent skipped this question**

**Q20** Does your community know about the Community Rating System (CRS) that can provide flood insurance discounts in communities that take extra steps to reduce flood risk?

**No**

**Q21** Would you like additional information about the CRS?

**Yes**

**Q22** If your community does participate in the CRS program, please describe your community's CRS activities

None

**Q23** Does your community have an active floodplain development permit process?

**No**

**Q24** Who in your community is responsible for issuing permits in flood hazard areas?

Code Enforcement Officer

## North Country Discovery Stakeholder Survey

**Q25** Political Boundaries

**Paper/Hard Copy**

**Q26** Transportation features

**Not Available**

**Q27** Building footprints

**Not Available**

**Q28** Location of flood control structures (berms, floodwalls, levees)

**Not Available**

**Q29** Location of Dams

**Not Available**

**Q30** Local survey data (e.g. from subdivision, stream modification projects)

**Respondent skipped this question**

**Q31** Local flood gage data or rain gage data:

**Not Available**

**Q32** Relevant flood hazard studies that include hydrology, hydraulics, and / or mapping (may include DOT, USACE, NRCS or privately funded projects, including bridge and culvert replacements)

**Not Available**

**Q33** Essential / Critical Facilities (e.g. hospitals, fire stations, community offices)

**Not Available**

**Q34** Hazard Mapping (e.g., Dam Break Inundation Maps, Chemical Depots, Confinement Facilities, Sink holes, etc.)

**Not Available**

**Q35** Historical flood inundation areas

**Not Available**

**Q36** Please provide information for your community's or organization's GIS data manager(s), if applicable

**Respondent skipped this question**

### Page 7: Additional Information

**Q37** Are there other community official or groups that would be interested in learning about or participating in this project? If so, please provide the names and contact information below.

**Respondent skipped this question**

## North Country Discovery Stakeholder Survey

**Q38** Do you have any other information that should be considered as part of the North Country Watersheds Discovery Process?

Respondent skipped this question

---

**Q39** Please attach any supporting documents (e.g., map of primary mapping needs or areas with reoccurring problematic flooding), citations for reports, and any other information you would like considered.

Respondent skipped this question

---

**Q40** Use this space to upload any additional documents

Respondent skipped this question

---



#8

INCOMPLETE

**Collector:** Web Link 1 (Web Link)  
**Started:** Monday, September 30, 2019 2:37:47 PM  
**Last Modified:** Monday, September 30, 2019 2:45:56 PM  
**Time Spent:** 00:08:08  
**IP Address:** 174.220.14.84

---

## Page 1: Contact Information

## Q1 Please enter your contact information

County Name	Clinton
Community Name / Organization	Town of Clinton
Name	Daniel LaClair
Address	23 Smith Street
City/Town	Churubusco
State/Province	NY
ZIP/Postal Code	12923
Country	USA
Email Address	dlaclairtownofclinton@gmail.com
Phone Number	518-497-6133

---

## Q2 What county, municipality, or organization are you associated with?

Town of Clinton, Clinton County

---

Q3 How do you prefer to be contacted? e-mail

---

## Page 2: Flood Mapping Needs and Historical Flood Problems

**Q4** Describe any inaccuracies related to the Special Flood Hazard Areas (SFHAs) on your community's Flood Insurance Rate Map (FIRM). Include the names of streams / reaches that need to be studied or restudied (including starting and ending locations), and the type of location (e.g., rural, urban, suburban, commercial development area, residential area, development pressures). Please also rank how you would prioritize any updates needed.

Low

---

**Q5** Describe your community's experience with past flood disasters and flood disaster recovery, including: When have areas within your community flooded? What streams/areas were affected?

the town does not have any significant rivers. Only flooding is from extreme long periods of heavy rain resulting in runoff.

---

## North Country Discovery Stakeholder Survey

**Q6** Describe any areas in your community with repeated flooding problems. Please provide the stream, lake, or pond name(s) and location where the flooding occurred.

Marble River, however flooding is very very rare. During Hurricane Irene there was heavy flow with the only wash out was the side of river

---

**Q7** Are there verifiable flood high-water marks located within your community? **No**

---

### Page 3: Community Planning and Ongoing Projects

**Q8** Are there any recent ongoing or proposed projects, such as DOT, USACE, NRCS or privately funded projects (including bridge and culvert replacements) since the last FIRM revision for your community? **No**

---

**Q9** Are there areas where there has been recent residential, commercial, or industrial development or that is likely to have future development pressures? **No**

---

**Q10** Are there any piped or naturally occurring underground streams within your community? **No**

---

**Q11** Does your community have an Open Space Conservation Plan? **No**

---

**Q12** Does your community have or participate in a Watershed Management Plan? **Yes**

---

**Q13** Use the following space for any overflow comments. **Respondent skipped this question**

---

### Page 4: Mitigation Activities

**Q14** What is the date of your community's hazard mitigation plan? **Respondent skipped this question**

---

**Q15** Has your community adopted the plan? **Respondent skipped this question**

---

**Q16** Please enter the contact information for your community's point of contact for the plan. **Respondent skipped this question**

---

## North Country Discovery Stakeholder Survey

**Q17** Describe any prior flood mitigation activities (e.g. buyout of properties in the floodplain, stream restoration activities, structural flood control projects, preserving open space in the floodplain) that have occurred in your community and the Point of Contact for each activity. Are these activities referenced in your community's Hazard Mitigation Plan?

Respondent skipped this question

**Q18** What types of training or other assistance could FEMA or NYSDEC provide that would aid in your ability to implement mitigation activities and communicate flood risk to your citizens?

Respondent skipped this question

---

### Page 5: National Flood Insurance Program / Floodplain Management Information

**Q19** Describe any areas in your community where Letters of Map Amendment (LOMAs) are concentrated.

Respondent skipped this question

**Q20** Does your community know about the Community Rating System (CRS) that can provide flood insurance discounts in communities that take extra steps to reduce flood risk?

Respondent skipped this question

**Q21** Would you like additional information about the CRS?

Respondent skipped this question

**Q22** If your community does participate in the CRS program, please describe your community's CRS activities

Respondent skipped this question

**Q23** Does your community have an active floodplain development permit process?

Respondent skipped this question

**Q24** Who in your community is responsible for issuing permits in flood hazard areas?

Respondent skipped this question

---

### Page 6: Data

**Q25** Political Boundaries

Respondent skipped this question

**Q26** Transportation features

Respondent skipped this question

**Q27** Building footprints

Respondent skipped this question



## North Country Discovery Stakeholder Survey

**Q28** Location of flood control structures (berms, floodwalls, levees)

Respondent skipped this question

**Q29** Location of Dams

Respondent skipped this question

**Q30** Local survey data (e.g. from subdivision, stream modification projects)

Respondent skipped this question

**Q31** Local flood gage data or rain gage data:

Respondent skipped this question

**Q32** Relevant flood hazard studies that include hydrology, hydraulics, and / or mapping (may include DOT, USACE, NRCS or privately funded projects, including bridge and culvert replacements)

Respondent skipped this question

**Q33** Essential / Critical Facilities (e.g. hospitals, fire stations, community offices)

Respondent skipped this question

**Q34** Hazard Mapping (e.g., Dam Break Inundation Maps, Chemical Depots, Confinement Facilities, Sink holes, etc.)

Respondent skipped this question

**Q35** Historical flood inundation areas

Respondent skipped this question

**Q36** Please provide information for your community's or organization's GIS data manager(s), if applicable

Respondent skipped this question

### Page 7: Additional Information

**Q37** Are there other community official or groups that would be interested in learning about or participating in this project? If so, please provide the names and contact information below.

Respondent skipped this question

**Q38** Do you have any other information that should be considered as part of the North Country Watersheds Discovery Process?

Respondent skipped this question

**Q39** Please attach any supporting documents (e.g., map of primary mapping needs or areas with reoccurring problematic flooding), citations for reports, and any other information you would like considered.

Respondent skipped this question

**Q40** Use this space to upload any additional documents      **Respondent skipped this question**

---

#9

INCOMPLETE

**Collector:** Web Link 1 (Web Link)  
**Started:** Tuesday, October 01, 2019 4:27:25 PM  
**Last Modified:** Tuesday, October 01, 2019 4:30:34 PM  
**Time Spent:** 00:03:09  
**IP Address:** 24.39.92.14

---

## Page 1: Contact Information

## Q1 Please enter your contact information

County Name	Jefferson
Community Name / Organization	Town of Philadelphia
Name	Cheryl Horton
Address	33019 US Route 11
City/Town	Philadelphia
State/Province	NY
ZIP/Postal Code	13673
Country	USA
Email Address	supv1hort@centralny.twcbc.com
Phone Number	315-642-3421

---

## Q2 What county, municipality, or organization are you associated with?

Jefferson County, Town of Philadelphia

## Q3 How do you prefer to be contacted? e-mail

## Page 2: Flood Mapping Needs and Historical Flood Problems

<b>Q4</b> Describe any inaccuracies related to the Special Flood Hazard Areas (SFHAs) on your community's Flood Insurance Rate Map (FIRM). Include the names of streams / reaches that need to be studied or restudied (including starting and ending locations), and the type of location (e.g., rural, urban, suburban, commercial development area, residential area, development pressures). Please also rank how you would prioritize any updates needed.	Respondent skipped this question
--	----------------------------------

---



## North Country Discovery Stakeholder Survey

**Q5** Describe your community's experience with past flood disasters and flood disaster recovery, including: When have areas within your community flooded? What streams/areas were affected?

Respondent skipped this question

**Q6** Describe any areas in your community with repeated flooding problems. Please provide the stream, lake, or pond name(s) and location where the flooding occurred.

Respondent skipped this question

**Q7** Are there verifiable flood high-water marks located within your community?

Respondent skipped this question

---

### Page 3: Community Planning and Ongoing Projects

**Q8** Are there any recent ongoing or proposed projects, such as DOT, USACE, NRCS or privately funded projects (including bridge and culvert replacements) since the last FIRM revision for your community?

Respondent skipped this question

**Q9** Are there areas where there has been recent residential, commercial, or industrial development or that is likely to have future development pressures?

Respondent skipped this question

**Q10** Are there any piped or naturally occurring underground streams within your community?

Respondent skipped this question

**Q11** Does your community have an Open Space Conservation Plan?

Respondent skipped this question

**Q12** Does your community have or participate in a Watershed Management Plan?

Respondent skipped this question

**Q13** Use the following space for any overflow comments.

Respondent skipped this question

---

### Page 4: Mitigation Activities

**Q14** What is the date of your community's hazard mitigation plan?

Respondent skipped this question

**Q15** Has your community adopted the plan?

Respondent skipped this question

## North Country Discovery Stakeholder Survey

**Q16** Please enter the contact information for your community's point of contact for the plan.

Respondent skipped this question

**Q17** Describe any prior flood mitigation activities (e.g. buyout of properties in the floodplain, stream restoration activities, structural flood control projects, preserving open space in the floodplain) that have occurred in your community and the Point of Contact for each activity. Are these activities referenced in your community's Hazard Mitigation Plan?

Respondent skipped this question

**Q18** What types of training or other assistance could FEMA or NYSDEC provide that would aid in your ability to implement mitigation activities and communicate flood risk to your citizens?

Respondent skipped this question

---

### Page 5: National Flood Insurance Program / Floodplain Management Information

**Q19** Describe any areas in your community where Letters of Map Amendment (LOMAs) are concentrated.

Respondent skipped this question

**Q20** Does your community know about the Community Rating System (CRS) that can provide flood insurance discounts in communities that take extra steps to reduce flood risk?

Respondent skipped this question

**Q21** Would you like additional information about the CRS?

Respondent skipped this question

**Q22** If your community does participate in the CRS program, please describe your community's CRS activities

Respondent skipped this question

**Q23** Does your community have an active floodplain development permit process?

Respondent skipped this question

**Q24** Who in your community is responsible for issuing permits in flood hazard areas?

Respondent skipped this question

---

### Page 6: Data

**Q25** Political Boundaries

Respondent skipped this question

## North Country Discovery Stakeholder Survey

**Q26** Transportation features

Respondent skipped this question

**Q27** Building footprints

Respondent skipped this question

**Q28** Location of flood control structures (berms, floodwalls, levees)

Respondent skipped this question

**Q29** Location of Dams

Respondent skipped this question

**Q30** Local survey data (e.g. from subdivision, stream modification projects)

Respondent skipped this question

**Q31** Local flood gage data or rain gage data:

Respondent skipped this question

**Q32** Relevant flood hazard studies that include hydrology, hydraulics, and / or mapping (may include DOT, USACE, NRCS or privately funded projects, including bridge and culvert replacements)

Respondent skipped this question

**Q33** Essential / Critical Facilities (e.g. hospitals, fire stations, community offices)

Respondent skipped this question

**Q34** Hazard Mapping (e.g., Dam Break Inundation Maps, Chemical Depots, Confinement Facilities, Sink holes, etc.)

Respondent skipped this question

**Q35** Historical flood inundation areas

Respondent skipped this question

**Q36** Please provide information for your community's or organization's GIS data manager(s), if applicable

Respondent skipped this question

### Page 7: Additional Information

**Q37** Are there other community official or groups that would be interested in learning about or participating in this project? If so, please provide the names and contact information below.

Respondent skipped this question

**Q38** Do you have any other information that should be considered as part of the North Country Watersheds Discovery Process?

Respondent skipped this question



## North Country Discovery Stakeholder Survey

**Q39** Please attach any supporting documents (e.g., map of primary mapping needs or areas with reoccurring problematic flooding), citations for reports, and any other information you would like considered.

Respondent skipped this question

---

**Q40** Use this space to upload any additional documents

Respondent skipped this question

---

#23

INCOMPLETE

**Collector:** Web Link 1 (Web Link)  
**Started:** Thursday, October 17, 2019 12:27:55 PM  
**Last Modified:** Thursday, October 17, 2019 12:32:08 PM  
**Time Spent:** 00:04:13  
**IP Address:** 66.67.72.111

---

## Page 1: Contact Information

## Q1 Please enter your contact information

County Name	Jefferson
Community Name / Organization	Town of Antwerp
Name	Barbara Mitchell
Address	45 Main St.
City/Town	Antwerp
State/Province	NY
ZIP/Postal Code	13608
Country	United States
Email Address	townclerk@nnymail.com
Phone Number	3156592419

---

## Q2 What county, municipality, or organization are you associated with?

Jefferson,Town of Antwerp

---

Q3 How do you prefer to be contacted? e-mail

---

## Page 2: Flood Mapping Needs and Historical Flood Problems

<b>Q4</b> Describe any inaccuracies related to the Special Flood Hazard Areas (SFHAs) on your community's Flood Insurance Rate Map (FIRM).Include the names of streams / reaches that need to be studied or restudied (including starting and ending locations), and the type of location (e.g., rural, urban, suburban, commercial development area, residential area, development pressures).Please also rank how you would prioritize any updates needed.	Respondent skipped this question
--	----------------------------------

---

## North Country Discovery Stakeholder Survey

**Q5** Describe your community's experience with past flood disasters and flood disaster recovery, including: When have areas within your community flooded? What streams/areas were affected?

Respondent skipped this question

**Q6** Describe any areas in your community with repeated flooding problems. Please provide the stream, lake, or pond name(s) and location where the flooding occurred.

Respondent skipped this question

**Q7** Are there verifiable flood high-water marks located within your community?

Respondent skipped this question

---

### Page 3: Community Planning and Ongoing Projects

**Q8** Are there any recent ongoing or proposed projects, such as DOT, USACE, NRCS or privately funded projects (including bridge and culvert replacements) since the last FIRM revision for your community?

Respondent skipped this question

**Q9** Are there areas where there has been recent residential, commercial, or industrial development or that is likely to have future development pressures?

Respondent skipped this question

**Q10** Are there any piped or naturally occurring underground streams within your community?

Respondent skipped this question

**Q11** Does your community have an Open Space Conservation Plan?

Respondent skipped this question

**Q12** Does your community have or participate in a Watershed Management Plan?

Respondent skipped this question

**Q13** Use the following space for any overflow comments.

Respondent skipped this question

---

### Page 4: Mitigation Activities

**Q14** What is the date of your community's hazard mitigation plan?

Respondent skipped this question

**Q15** Has your community adopted the plan?

Respondent skipped this question



## North Country Discovery Stakeholder Survey

**Q16** Please enter the contact information for your community's point of contact for the plan.

Respondent skipped this question

**Q17** Describe any prior flood mitigation activities (e.g. buyout of properties in the floodplain, stream restoration activities, structural flood control projects, preserving open space in the floodplain) that have occurred in your community and the Point of Contact for each activity. Are these activities referenced in your community's Hazard Mitigation Plan?

Respondent skipped this question

**Q18** What types of training or other assistance could FEMA or NYSDEC provide that would aid in your ability to implement mitigation activities and communicate flood risk to your citizens?

Respondent skipped this question

---

### Page 5: National Flood Insurance Program / Floodplain Management Information

**Q19** Describe any areas in your community where Letters of Map Amendment (LOMAs) are concentrated.

Respondent skipped this question

**Q20** Does your community know about the Community Rating System (CRS) that can provide flood insurance discounts in communities that take extra steps to reduce flood risk?

Respondent skipped this question

**Q21** Would you like additional information about the CRS?

Respondent skipped this question

**Q22** If your community does participate in the CRS program, please describe your community's CRS activities

Respondent skipped this question

**Q23** Does your community have an active floodplain development permit process?

Respondent skipped this question

**Q24** Who in your community is responsible for issuing permits in flood hazard areas?

Respondent skipped this question

---

### Page 6: Data

**Q25** Political Boundaries

Respondent skipped this question

## North Country Discovery Stakeholder Survey

**Q26** Transportation features

Respondent skipped this question

**Q27** Building footprints

Respondent skipped this question

**Q28** Location of flood control structures (berms, floodwalls, levees)

Respondent skipped this question

**Q29** Location of Dams

Respondent skipped this question

**Q30** Local survey data (e.g. from subdivision, stream modification projects)

Respondent skipped this question

**Q31** Local flood gage data or rain gage data:

Respondent skipped this question

**Q32** Relevant flood hazard studies that include hydrology, hydraulics, and / or mapping (may include DOT, USACE, NRCS or privately funded projects, including bridge and culvert replacements)

Respondent skipped this question

**Q33** Essential / Critical Facilities (e.g. hospitals, fire stations, community offices)

Respondent skipped this question

**Q34** Hazard Mapping (e.g., Dam Break Inundation Maps, Chemical Depots, Confinement Facilities, Sink holes, etc.)

Respondent skipped this question

**Q35** Historical flood inundation areas

Respondent skipped this question

**Q36** Please provide information for your community's or organization's GIS data manager(s), if applicable

Respondent skipped this question

### Page 7: Additional Information

**Q37** Are there other community official or groups that would be interested in learning about or participating in this project? If so, please provide the names and contact information below.

Respondent skipped this question

**Q38** Do you have any other information that should be considered as part of the North Country Watersheds Discovery Process?

Respondent skipped this question

## North Country Discovery Stakeholder Survey

**Q39** Please attach any supporting documents (e.g., map of primary mapping needs or areas with reoccurring problematic flooding), citations for reports, and any other information you would like considered.

Respondent skipped this question

---

**Q40** Use this space to upload any additional documents

Respondent skipped this question

---



#12

COMPLETE

**Collector:** Web Link 1 (Web Link)  
**Started:** Tuesday, October 15, 2019 7:30:19 PM  
**Last Modified:** Tuesday, October 15, 2019 7:44:19 PM  
**Time Spent:** 00:14:00  
**IP Address:** 67.255.8.67

---

## Page 1: Contact Information

### Q1 Please enter your contact information

County Name	Franklin County
Community Name / Organization	Village of Burke
Name	Craig Dumas
Address	613 Finney road
City/Town	Burke
State/Province	NY
ZIP/Postal Code	12917
Country	U.S.
Email Address	craigdumas@nacs1.org
Phone Number	5185724734

---

### Q2 What county, municipality, or organization are you associated with?

Village of Burke

---

### Q3 How do you prefer to be contacted?

e-mail

---

## Page 2: Flood Mapping Needs and Historical Flood Problems

**Q4** Describe any inaccuracies related to the Special Flood Hazard Areas (SFHAs) on your community's Flood Insurance Rate Map (FIRM). Include the names of streams / reaches that need to be studied or restudied (including starting and ending locations), and the type of location (e.g., rural, urban, suburban, commercial development area, residential area, development pressures). Please also rank how you would prioritize any updates needed.

No updates are required.

---

**Q5** Describe your community's experience with past flood disasters and flood disaster recovery, including: When have areas within your community flooded? What streams/areas were affected?

We have not received any flooding.

---

## North Country Discovery Stakeholder Survey

**Q6** Describe any areas in your community with repeated flooding problems. Please provide the stream, lake, or pond name(s) and location where the flooding occurred.

None. My only concern would be the little trout river if the trestle was to collapse. That would cause major issues for several houses.

---

**Q7** Are there verifiable flood high-water marks located within your community? **No**

---

### Page 3: Community Planning and Ongoing Projects

**Q8** Are there any recent ongoing or proposed projects, such as DOT, USACE, NRCS or privately funded projects (including bridge and culvert replacements) since the last FIRM revision for your community? **No**

---

**Q9** Are there areas where there has been recent residential, commercial, or industrial development or that is likely to have future development pressures? **No**

---

**Q10** Are there any piped or naturally occurring underground streams within your community? **No**

---

**Q11** Does your community have an Open Space Conservation Plan? **No**

---

**Q12** Does your community have or participate in a Watershed Management Plan? **No**

---

**Q13** Use the following space for any overflow comments. **Respondent skipped this question**

---

### Page 4: Mitigation Activities

**Q14** What is the date of your community's hazard mitigation plan? **Respondent skipped this question**

---

**Q15** Has your community adopted the plan? **No**

---

## North Country Discovery Stakeholder Survey

**Q16** Please enter the contact information for your community's point of contact for the plan.

Name	<b>Craig Dumas</b>
Company	<b>Village of Burke</b>
Address	<b>Pro box 154</b>
Address 2	<b>613 Finney road</b>
City/Town	<b>Burke</b>
State/Province	<b>Ny</b>
ZIP/Postal Code	<b>12917</b>
Country	<b>U.S.</b>
Email Address	<b>craigdumas@nacs1.org</b>
Phone Number	<b>5185724734</b>

---

**Q17** Describe any prior flood mitigation activities (e.g. buyout of properties in the floodplain, stream restoration activities, structural flood control projects, preserving open space in the floodplain) that have occurred in your community and the Point of Contact for each activity. Are these activities referenced in your community's Hazard Mitigation Plan?

**Respondent skipped this question**

---

**Q18** What types of training or other assistance could FEMA or NYSDEC provide that would aid in your ability to implement mitigation activities and communicate flood risk to your citizens?

**Respondent skipped this question**

---

### Page 5: National Flood Insurance Program / Floodplain Management Information

**Q19** Describe any areas in your community where Letters of Map Amendment (LOMAs) are concentrated.

**Respondent skipped this question**

---

**Q20** Does your community know about the Community Rating System (CRS) that can provide flood insurance discounts in communities that take extra steps to reduce flood risk?

**No**

---

**Q21** Would you like additional information about the CRS?

**Yes**

---

**Q22** If your community does participate in the CRS program, please describe your community's CRS activities

**Respondent skipped this question**

---



## North Country Discovery Stakeholder Survey

**Q23** Does your community have an active floodplain development permit process?

**No**

**Q24** Who in your community is responsible for issuing permits in flood hazard areas?

**Respondent skipped this question**

Page 6: Data

**Q25** Political Boundaries

**Paper/Hard Copy**

**Q26** Transportation features

**Not Available**

**Q27** Building footprints

**Not Available**

**Q28** Location of flood control structures (berms, floodwalls, levees)

**Paper/Hard Copy**

**Q29** Location of Dams

**Paper/Hard Copy**

**Q30** Local survey data (e.g. from subdivision, stream modification projects)

**Not Available**

**Q31** Local flood gage data or rain gage data:

**Not Available**

**Q32** Relevant flood hazard studies that include hydrology, hydraulics, and / or mapping (may include DOT, USACE, NRCS or privately funded projects, including bridge and culvert replacements)

**Not Available**

**Q33** Essential / Critical Facilities (e.g. hospitals, fire stations, community offices)

**Paper/Hard Copy**

**Q34** Hazard Mapping (e.g., Dam Break Inundation Maps, Chemical Depots, Confinement Facilities, Sink holes, etc.)

**Not Available**

**Q35** Historical flood inundation areas

**Not Available**

## North Country Discovery Stakeholder Survey

**Q36** Please provide information for your community's or organization's GIS data manager(s), if applicable

Respondent skipped this question

---

### Page 7: Additional Information

**Q37** Are there other community official or groups that would be interested in learning about or participating in this project? If so, please provide the names and contact information below.

Respondent skipped this question

---

**Q38** Do you have any other information that should be considered as part of the North Country Watersheds Discovery Process?

Respondent skipped this question

---

**Q39** Please attach any supporting documents (e.g., map of primary mapping needs or areas with reoccurring problematic flooding), citations for reports, and any other information you would like considered.

Respondent skipped this question

---

**Q40** Use this space to upload any additional documents

Respondent skipped this question

---

#13

**COMPLETE**

**Collector:** Web Link 1 (Web Link)  
**Started:** Wednesday, October 16, 2019 6:40:18 AM  
**Last Modified:** Wednesday, October 16, 2019 6:56:17 AM  
**Time Spent:** 00:15:59  
**IP Address:** 74.78.249.175

---

## Page 1: Contact Information

**Q1** Please enter your contact information

County Name	Lewis
Community Name / Organization	Village of Croghan
Name	I. Michael Monnat
Address	Park Drive
City/Town	Croghan
State/Province	NY
ZIP/Postal Code	13327
Country	USA
Email Address	michaelmonnat716@gmail.com
Phone Number	716-481-4371

---

**Q2** What county, municipality, or organization are you associated with?Village of Croghan

---

**Q3** How do you prefer to be contacted? e-mail

---

## Page 2: Flood Mapping Needs and Historical Flood Problems

<b>Q4</b> Describe any inaccuracies related to the Special Flood Hazard Areas (SFHAs) on your community's Flood Insurance Rate Map (FIRM). Include the names of streams / reaches that need to be studied or restudied (including starting and ending locations), and the type of location (e.g., rural, urban, suburban, commercial development area, residential area, development pressures). Please also rank how you would prioritize any updates needed.	Respondent skipped this question
--	----------------------------------

---



## North Country Discovery Stakeholder Survey

**Q5** Describe your community's experience with past flood disasters and flood disaster recovery, including: When have areas within your community flooded? What streams/areas were affected?

None that I am aware of.

---

**Q6** Describe any areas in your community with repeated flooding problems. Please provide the stream, lake, or pond name(s) and location where the flooding occurred.

Not aware of any

---

**Q7** Are there verifiable flood high-water marks located within your community? **No**

---

### Page 3: Community Planning and Ongoing Projects

**Q8** Are there any recent ongoing or proposed projects, such as DOT, USACE, NRCS or privately funded projects (including bridge and culvert replacements) since the last FIRM revision for your community? **No**

---

**Q9** Are there areas where there has been recent residential, commercial, or industrial development or that is likely to have future development pressures? **No**

---

**Q10** Are there any piped or naturally occurring underground streams within your community? **No**

---

**Q11** Does your community have an Open Space Conservation Plan? **No**

---

**Q12** Does your community have or participate in a Watershed Management Plan? **No**

---

**Q13** Use the following space for any overflow comments. **Respondent skipped this question**

---

### Page 4: Mitigation Activities

**Q14** What is the date of your community's hazard mitigation plan? **Date / Time** **01/01/2020**

---

**Q15** Has your community adopted the plan? **No**

---

## North Country Discovery Stakeholder Survey

**Q16** Please enter the contact information for your community's point of contact for the plan.

Name	I. Michael Monnat
Company	Village of Croghan
Address	Park Drive
City/Town	Croghan
State/Province	New York
ZIP/Postal Code	13327
Country	USA
Email Address	michaelmonnat716@gmail.com

---

**Q17** Describe any prior flood mitigation activities (e.g. buyout of properties in the floodplain, stream restoration activities, structural flood control projects, preserving open space in the floodplain) that have occurred in your community and the Point of Contact for each activity. Are these activities referenced in your community's Hazard Mitigation Plan?

None I am aware of

---

<b>Q18</b> What types of training or other assistance could FEMA or NYSDEC provide that would aid in your ability to implement mitigation activities and communicate flood risk to your citizens?	<b>Hazard Mitigation &amp; Grant Programs</b>
---	---

---

### Page 5: National Flood Insurance Program / Floodplain Management Information

**Q19** Describe any areas in your community where Letters of Map Amendment (LOMAs) are concentrated.

None I am aware of

---

<b>Q20</b> Does your community know about the Community Rating System (CRS) that can provide flood insurance discounts in communities that take extra steps to reduce flood risk?	<b>No</b>
---	-----------

---

<b>Q21</b> Would you like additional information about the CRS?	<b>No</b>
---	-----------

---

<b>Q22</b> If your community does participate in the CRS program, please describe your community's CRS activities	<b>Respondent skipped this question</b>
---	---

---

<b>Q23</b> Does your community have an active floodplain development permit process?	<b>No</b>
--	-----------

---

## North Country Discovery Stakeholder Survey

**Q24** Who in your community is responsible for issuing permits in flood hazard areas?

Lewis County, New York

---

Page 6: Data

**Q25** Political Boundaries

**GIS Format (e.g. shapefile),**

Describe the source, date, and format of each available data set:

Currently working on GIS program

---

**Q26** Transportation features

**Not Available**

---

**Q27** Building footprints

**Not Available**

---

**Q28** Location of flood control structures (berms, floodwalls, levees)

**Not Available**

---

**Q29** Location of Dams

**Not Available**

---

**Q30** Local survey data (e.g. from subdivision, stream modification projects)

**Not Available**

---

**Q31** Local flood gage data or rain gage data:

**Not Available**

---

**Q32** Relevant flood hazard studies that include hydrology, hydraulics, and / or mapping (may include DOT, USACE, NRCS or privately funded projects, including bridge and culvert replacements)

**Not Available**

---

**Q33** Essential / Critical Facilities (e.g. hospitals, fire stations, community offices)

**Not Available**

---

**Q34** Hazard Mapping (e.g., Dam Break Inundation Maps, Chemical Depots, Confinement Facilities, Sink holes, etc.)

**Not Available**

---

**Q35** Historical flood inundation areas

**Not Available**

---



## North Country Discovery Stakeholder Survey

**Q36** Please provide information for your community's or organization's GIS data manager(s), if applicable

Respondent skipped this question

---

### Page 7: Additional Information

**Q37** Are there other community official or groups that would be interested in learning about or participating in this project? If so, please provide the names and contact information below.

Respondent skipped this question

---

**Q38** Do you have any other information that should be considered as part of the North Country Watersheds Discovery Process?

Lewis County, New York is the leader in all of the above.

---

**Q39** Please attach any supporting documents (e.g., map of primary mapping needs or areas with reoccurring problematic flooding), citations for reports, and any other information you would like considered.

Respondent skipped this question

---

**Q40** Use this space to upload any additional documents

Respondent skipped this question

---

#19

INCOMPLETE

**Collector:** Web Link 1 (Web Link)  
**Started:** Wednesday, October 16, 2019 3:53:48 PM  
**Last Modified:** Wednesday, October 16, 2019 3:55:09 PM  
**Time Spent:** 00:01:20  
**IP Address:** 104.229.183.162

---

## Page 1: Contact Information

## Q1 Please enter your contact information

County Name	St Lawrence
Community Name / Organization	Town of DeKalb
Name	John Frary
Address	PO Box 133
City/Town	DeKalb Junc.
State/Province	NY
ZIP/Postal Code	13630
Country	USA
Email Address	dekalbsupervisor@nnymail.com
Phone Number	+13153221863

---

## Q2 What county, municipality, or organization are you associated with?

Town of DeKalb

---

Q3 How do you prefer to be contacted? e-mail

---

## Page 2: Flood Mapping Needs and Historical Flood Problems

<b>Q4</b> Describe any inaccuracies related to the Special Flood Hazard Areas (SFHAs) on your community's Flood Insurance Rate Map (FIRM). Include the names of streams / reaches that need to be studied or restudied (including starting and ending locations), and the type of location (e.g., rural, urban, suburban, commercial development area, residential area, development pressures). Please also rank how you would prioritize any updates needed.	Respondent skipped this question
--	----------------------------------

---

## North Country Discovery Stakeholder Survey

**Q5** Describe your community's experience with past flood disasters and flood disaster recovery, including: When have areas within your community flooded? What streams/areas were affected?

Respondent skipped this question

**Q6** Describe any areas in your community with repeated flooding problems. Please provide the stream, lake, or pond name(s) and location where the flooding occurred.

Respondent skipped this question

**Q7** Are there verifiable flood high-water marks located within your community?

Respondent skipped this question

---

### Page 3: Community Planning and Ongoing Projects

**Q8** Are there any recent ongoing or proposed projects, such as DOT, USACE, NRCS or privately funded projects (including bridge and culvert replacements) since the last FIRM revision for your community?

Respondent skipped this question

**Q9** Are there areas where there has been recent residential, commercial, or industrial development or that is likely to have future development pressures?

Respondent skipped this question

**Q10** Are there any piped or naturally occurring underground streams within your community?

Respondent skipped this question

**Q11** Does your community have an Open Space Conservation Plan?

Respondent skipped this question

**Q12** Does your community have or participate in a Watershed Management Plan?

Respondent skipped this question

**Q13** Use the following space for any overflow comments.

Respondent skipped this question

---

### Page 4: Mitigation Activities

**Q14** What is the date of your community's hazard mitigation plan?

Respondent skipped this question

**Q15** Has your community adopted the plan?

Respondent skipped this question



## North Country Discovery Stakeholder Survey

**Q16** Please enter the contact information for your community's point of contact for the plan.

Respondent skipped this question

**Q17** Describe any prior flood mitigation activities (e.g. buyout of properties in the floodplain, stream restoration activities, structural flood control projects, preserving open space in the floodplain) that have occurred in your community and the Point of Contact for each activity. Are these activities referenced in your community's Hazard Mitigation Plan?

Respondent skipped this question

**Q18** What types of training or other assistance could FEMA or NYSDEC provide that would aid in your ability to implement mitigation activities and communicate flood risk to your citizens?

Respondent skipped this question

---

### Page 5: National Flood Insurance Program / Floodplain Management Information

**Q19** Describe any areas in your community where Letters of Map Amendment (LOMAs) are concentrated.

Respondent skipped this question

**Q20** Does your community know about the Community Rating System (CRS) that can provide flood insurance discounts in communities that take extra steps to reduce flood risk?

Respondent skipped this question

**Q21** Would you like additional information about the CRS?

Respondent skipped this question

**Q22** If your community does participate in the CRS program, please describe your community's CRS activities

Respondent skipped this question

**Q23** Does your community have an active floodplain development permit process?

Respondent skipped this question

**Q24** Who in your community is responsible for issuing permits in flood hazard areas?

Respondent skipped this question

---

### Page 6: Data

**Q25** Political Boundaries

Respondent skipped this question

## North Country Discovery Stakeholder Survey

**Q26** Transportation features

Respondent skipped this question

**Q27** Building footprints

Respondent skipped this question

**Q28** Location of flood control structures (berms, floodwalls, levees)

Respondent skipped this question

**Q29** Location of Dams

Respondent skipped this question

**Q30** Local survey data (e.g. from subdivision, stream modification projects)

Respondent skipped this question

**Q31** Local flood gage data or rain gage data:

Respondent skipped this question

**Q32** Relevant flood hazard studies that include hydrology, hydraulics, and / or mapping (may include DOT, USACE, NRCS or privately funded projects, including bridge and culvert replacements)

Respondent skipped this question

**Q33** Essential / Critical Facilities (e.g. hospitals, fire stations, community offices)

Respondent skipped this question

**Q34** Hazard Mapping (e.g., Dam Break Inundation Maps, Chemical Depots, Confinement Facilities, Sink holes, etc.)

Respondent skipped this question

**Q35** Historical flood inundation areas

Respondent skipped this question

**Q36** Please provide information for your community's or organization's GIS data manager(s), if applicable

Respondent skipped this question

### Page 7: Additional Information

**Q37** Are there other community official or groups that would be interested in learning about or participating in this project? If so, please provide the names and contact information below.

Respondent skipped this question

**Q38** Do you have any other information that should be considered as part of the North Country Watersheds Discovery Process?

Respondent skipped this question

## North Country Discovery Stakeholder Survey

**Q39** Please attach any supporting documents (e.g., map of primary mapping needs or areas with reoccurring problematic flooding), citations for reports, and any other information you would like considered.

Respondent skipped this question

---

**Q40** Use this space to upload any additional documents

Respondent skipped this question

---



#21

INCOMPLETE

**Collector:** Web Link 1 (Web Link)  
**Started:** Wednesday, October 16, 2019 7:46:20 PM  
**Last Modified:** Wednesday, October 16, 2019 7:49:39 PM  
**Time Spent:** 00:03:19  
**IP Address:** 104.229.160.109

---

## Page 1: Contact Information

## Q1 Please enter your contact information

County Name	St. Lawrence
Community Name / Organization	Town of Fowler
Name	Glen Besaw
Address	330 scotchsettlement rd
City/Town	gouverneur
State/Province	NY
ZIP/Postal Code	13642
Country	United States
Email Address	gbesaw@yahoo.com
Phone Number	3153230761

---

## Q2 What county, municipality, or organization are you associated with?

Town of Fowler

---

Q3 How do you prefer to be contacted? e-mail

---

## Page 2: Flood Mapping Needs and Historical Flood Problems

<b>Q4</b> Describe any inaccuracies related to the Special Flood Hazard Areas (SFHAs) on your community's Flood Insurance Rate Map (FIRM). Include the names of streams / reaches that need to be studied or restudied (including starting and ending locations), and the type of location (e.g., rural, urban, suburban, commercial development area, residential area, development pressures). Please also rank how you would prioritize any updates needed.	Respondent skipped this question
--	----------------------------------

---

## North Country Discovery Stakeholder Survey

**Q5** Describe your community's experience with past flood disasters and flood disaster recovery, including: When have areas within your community flooded? What streams/areas were affected?

Respondent skipped this question

**Q6** Describe any areas in your community with repeated flooding problems. Please provide the stream, lake, or pond name(s) and location where the flooding occurred.

Respondent skipped this question

**Q7** Are there verifiable flood high-water marks located within your community?

Respondent skipped this question

---

### Page 3: Community Planning and Ongoing Projects

**Q8** Are there any recent ongoing or proposed projects, such as DOT, USACE, NRCS or privately funded projects (including bridge and culvert replacements) since the last FIRM revision for your community?

Respondent skipped this question

**Q9** Are there areas where there has been recent residential, commercial, or industrial development or that is likely to have future development pressures?

Respondent skipped this question

**Q10** Are there any piped or naturally occurring underground streams within your community?

Respondent skipped this question

**Q11** Does your community have an Open Space Conservation Plan?

Respondent skipped this question

**Q12** Does your community have or participate in a Watershed Management Plan?

Respondent skipped this question

**Q13** Use the following space for any overflow comments.

Respondent skipped this question

---

### Page 4: Mitigation Activities

**Q14** What is the date of your community's hazard mitigation plan?

Respondent skipped this question

**Q15** Has your community adopted the plan?

Respondent skipped this question

## North Country Discovery Stakeholder Survey

**Q16** Please enter the contact information for your community's point of contact for the plan.

Respondent skipped this question

**Q17** Describe any prior flood mitigation activities (e.g. buyout of properties in the floodplain, stream restoration activities, structural flood control projects, preserving open space in the floodplain) that have occurred in your community and the Point of Contact for each activity. Are these activities referenced in your community's Hazard Mitigation Plan?

Respondent skipped this question

**Q18** What types of training or other assistance could FEMA or NYSDEC provide that would aid in your ability to implement mitigation activities and communicate flood risk to your citizens?

Respondent skipped this question

---

### Page 5: National Flood Insurance Program / Floodplain Management Information

**Q19** Describe any areas in your community where Letters of Map Amendment (LOMAs) are concentrated.

Respondent skipped this question

**Q20** Does your community know about the Community Rating System (CRS) that can provide flood insurance discounts in communities that take extra steps to reduce flood risk?

Respondent skipped this question

**Q21** Would you like additional information about the CRS?

Respondent skipped this question

**Q22** If your community does participate in the CRS program, please describe your community's CRS activities

Respondent skipped this question

**Q23** Does your community have an active floodplain development permit process?

Respondent skipped this question

**Q24** Who in your community is responsible for issuing permits in flood hazard areas?

Respondent skipped this question

---

### Page 6: Data

**Q25** Political Boundaries

Respondent skipped this question



## North Country Discovery Stakeholder Survey

**Q26** Transportation features

Respondent skipped this question

**Q27** Building footprints

Respondent skipped this question

**Q28** Location of flood control structures (berms, floodwalls, levees)

Respondent skipped this question

**Q29** Location of Dams

Respondent skipped this question

**Q30** Local survey data (e.g. from subdivision, stream modification projects)

Respondent skipped this question

**Q31** Local flood gage data or rain gage data:

Respondent skipped this question

**Q32** Relevant flood hazard studies that include hydrology, hydraulics, and / or mapping (may include DOT, USACE, NRCS or privately funded projects, including bridge and culvert replacements)

Respondent skipped this question

**Q33** Essential / Critical Facilities (e.g. hospitals, fire stations, community offices)

Respondent skipped this question

**Q34** Hazard Mapping (e.g., Dam Break Inundation Maps, Chemical Depots, Confinement Facilities, Sink holes, etc.)

Respondent skipped this question

**Q35** Historical flood inundation areas

Respondent skipped this question

**Q36** Please provide information for your community's or organization's GIS data manager(s), if applicable

Respondent skipped this question

### Page 7: Additional Information

**Q37** Are there other community official or groups that would be interested in learning about or participating in this project? If so, please provide the names and contact information below.

Respondent skipped this question

**Q38** Do you have any other information that should be considered as part of the North Country Watersheds Discovery Process?

Respondent skipped this question

## North Country Discovery Stakeholder Survey

**Q39** Please attach any supporting documents (e.g., map of primary mapping needs or areas with reoccurring problematic flooding), citations for reports, and any other information you would like considered.

**Respondent skipped this question**

---

**Q40** Use this space to upload any additional documents

**Respondent skipped this question**

---

#17

INCOMPLETE

**Collector:** Web Link 1 (Web Link)  
**Started:** Wednesday, October 16, 2019 3:15:18 PM  
**Last Modified:** Wednesday, October 16, 2019 3:19:38 PM  
**Time Spent:** 00:04:19  
**IP Address:** 69.201.27.158

---

## Page 1: Contact Information

## Q1 Please enter your contact information

County Name	st. lawrence
Community Name / Organization	Town of Lawrence
Name	Donald Villnave
Address	11403 state highway 11
City/Town	north lawrence
State/Province	NY
ZIP/Postal Code	12967
Country	USA
Email Address	lawrence_supervisor@nnymail.com
Phone Number	3157400135

---

## Q2 What county, municipality, or organization are you associated with?

Town of Lawrence

---

Q3 How do you prefer to be contacted? e-mail

---

## Page 2: Flood Mapping Needs and Historical Flood Problems

<b>Q4</b> Describe any inaccuracies related to the Special Flood Hazard Areas (SFHAs) on your community's Flood Insurance Rate Map (FIRM). Include the names of streams / reaches that need to be studied or restudied (including starting and ending locations), and the type of location (e.g., rural, urban, suburban, commercial development area, residential area, development pressures). Please also rank how you would prioritize any updates needed.	Respondent skipped this question
--	----------------------------------

---



## North Country Discovery Stakeholder Survey

**Q5** Describe your community's experience with past flood disasters and flood disaster recovery, including: When have areas within your community flooded? What streams/areas were affected?

Respondent skipped this question

**Q6** Describe any areas in your community with repeated flooding problems. Please provide the stream, lake, or pond name(s) and location where the flooding occurred.

Respondent skipped this question

**Q7** Are there verifiable flood high-water marks located within your community?

Respondent skipped this question

### Page 3: Community Planning and Ongoing Projects

**Q8** Are there any recent ongoing or proposed projects, such as DOT, USACE, NRCS or privately funded projects (including bridge and culvert replacements) since the last FIRM revision for your community?

No

**Q9** Are there areas where there has been recent residential, commercial, or industrial development or that is likely to have future development pressures?

No

**Q10** Are there any piped or naturally occurring underground streams within your community?

No

**Q11** Does your community have an Open Space Conservation Plan?

No

**Q12** Does your community have or participate in a Watershed Management Plan?

No

**Q13** Use the following space for any overflow comments.

Respondent skipped this question

### Page 4: Mitigation Activities

**Q14** What is the date of your community's hazard mitigation plan?

Respondent skipped this question

**Q15** Has your community adopted the plan?

Respondent skipped this question

## North Country Discovery Stakeholder Survey

**Q16** Please enter the contact information for your community's point of contact for the plan.

Respondent skipped this question

**Q17** Describe any prior flood mitigation activities (e.g. buyout of properties in the floodplain, stream restoration activities, structural flood control projects, preserving open space in the floodplain) that have occurred in your community and the Point of Contact for each activity. Are these activities referenced in your community's Hazard Mitigation Plan?

Respondent skipped this question

**Q18** What types of training or other assistance could FEMA or NYSDEC provide that would aid in your ability to implement mitigation activities and communicate flood risk to your citizens?

Respondent skipped this question

---

### Page 5: National Flood Insurance Program / Floodplain Management Information

**Q19** Describe any areas in your community where Letters of Map Amendment (LOMAs) are concentrated.

Respondent skipped this question

**Q20** Does your community know about the Community Rating System (CRS) that can provide flood insurance discounts in communities that take extra steps to reduce flood risk?

Respondent skipped this question

**Q21** Would you like additional information about the CRS?

Respondent skipped this question

**Q22** If your community does participate in the CRS program, please describe your community's CRS activities

Respondent skipped this question

**Q23** Does your community have an active floodplain development permit process?

Respondent skipped this question

**Q24** Who in your community is responsible for issuing permits in flood hazard areas?

Respondent skipped this question

---

### Page 6: Data

**Q25** Political Boundaries

Respondent skipped this question

## North Country Discovery Stakeholder Survey

**Q26** Transportation features

Respondent skipped this question

**Q27** Building footprints

Respondent skipped this question

**Q28** Location of flood control structures (berms, floodwalls, levees)

Respondent skipped this question

**Q29** Location of Dams

Respondent skipped this question

**Q30** Local survey data (e.g. from subdivision, stream modification projects)

Respondent skipped this question

**Q31** Local flood gage data or rain gage data:

Respondent skipped this question

**Q32** Relevant flood hazard studies that include hydrology, hydraulics, and / or mapping (may include DOT, USACE, NRCS or privately funded projects, including bridge and culvert replacements)

Respondent skipped this question

**Q33** Essential / Critical Facilities (e.g. hospitals, fire stations, community offices)

Respondent skipped this question

**Q34** Hazard Mapping (e.g., Dam Break Inundation Maps, Chemical Depots, Confinement Facilities, Sink holes, etc.)

Respondent skipped this question

**Q35** Historical flood inundation areas

Respondent skipped this question

**Q36** Please provide information for your community's or organization's GIS data manager(s), if applicable

Respondent skipped this question

### Page 7: Additional Information

**Q37** Are there other community official or groups that would be interested in learning about or participating in this project? If so, please provide the names and contact information below.

Respondent skipped this question

**Q38** Do you have any other information that should be considered as part of the North Country Watersheds Discovery Process?

Respondent skipped this question



## North Country Discovery Stakeholder Survey

**Q39** Please attach any supporting documents (e.g., map of primary mapping needs or areas with reoccurring problematic flooding), citations for reports, and any other information you would like considered.

Respondent skipped this question

---

**Q40** Use this space to upload any additional documents

Respondent skipped this question

---

#15

INCOMPLETE

**Collector:** Web Link 1 (Web Link)  
**Started:** Wednesday, October 16, 2019 1:55:20 PM  
**Last Modified:** Wednesday, October 16, 2019 1:57:13 PM  
**Time Spent:** 00:01:53  
**IP Address:** 69.201.26.117

---

## Page 1: Contact Information

## Q1 Please enter your contact information

County Name	St. Lawrence
Community Name / Organization	Louisville Town Board
Name	Margery Schneider
Address	118 River Drive
City/Town	Massena
State/Province	NY
ZIP/Postal Code	13662
Country	United States
Email Address	mgschneid@twcnny.rr.com
Phone Number	3157641544

---

## Q2 What county, municipality, or organization are you associated with?

St. Lawrence County

## Q3 How do you prefer to be contacted? e-mail

## Page 2: Flood Mapping Needs and Historical Flood Problems

**Q4** Describe any inaccuracies related to the Special Flood Hazard Areas (SFHAs) on your community's Flood Insurance Rate Map (FIRM). Include the names of streams / reaches that need to be studied or restudied (including starting and ending locations), and the type of location (e.g., rural, urban, suburban, commercial development area, residential area, development pressures). Please also rank how you would prioritize any updates needed.

---

Respondent skipped this question

## North Country Discovery Stakeholder Survey

**Q5** Describe your community's experience with past flood disasters and flood disaster recovery, including: When have areas within your community flooded? What streams/areas were affected?

Respondent skipped this question

**Q6** Describe any areas in your community with repeated flooding problems. Please provide the stream, lake, or pond name(s) and location where the flooding occurred.

Respondent skipped this question

**Q7** Are there verifiable flood high-water marks located within your community?

Respondent skipped this question

---

### Page 3: Community Planning and Ongoing Projects

**Q8** Are there any recent ongoing or proposed projects, such as DOT, USACE, NRCS or privately funded projects (including bridge and culvert replacements) since the last FIRM revision for your community?

Respondent skipped this question

**Q9** Are there areas where there has been recent residential, commercial, or industrial development or that is likely to have future development pressures?

Respondent skipped this question

**Q10** Are there any piped or naturally occurring underground streams within your community?

Respondent skipped this question

**Q11** Does your community have an Open Space Conservation Plan?

Respondent skipped this question

**Q12** Does your community have or participate in a Watershed Management Plan?

Respondent skipped this question

**Q13** Use the following space for any overflow comments.

Respondent skipped this question

---

### Page 4: Mitigation Activities

**Q14** What is the date of your community's hazard mitigation plan?

Respondent skipped this question

**Q15** Has your community adopted the plan?

Respondent skipped this question



## North Country Discovery Stakeholder Survey

**Q16** Please enter the contact information for your community's point of contact for the plan.

Respondent skipped this question

**Q17** Describe any prior flood mitigation activities (e.g. buyout of properties in the floodplain, stream restoration activities, structural flood control projects, preserving open space in the floodplain) that have occurred in your community and the Point of Contact for each activity. Are these activities referenced in your community's Hazard Mitigation Plan?

Respondent skipped this question

**Q18** What types of training or other assistance could FEMA or NYSDEC provide that would aid in your ability to implement mitigation activities and communicate flood risk to your citizens?

Respondent skipped this question

---

### Page 5: National Flood Insurance Program / Floodplain Management Information

**Q19** Describe any areas in your community where Letters of Map Amendment (LOMAs) are concentrated.

Respondent skipped this question

**Q20** Does your community know about the Community Rating System (CRS) that can provide flood insurance discounts in communities that take extra steps to reduce flood risk?

Respondent skipped this question

**Q21** Would you like additional information about the CRS?

Respondent skipped this question

**Q22** If your community does participate in the CRS program, please describe your community's CRS activities

Respondent skipped this question

**Q23** Does your community have an active floodplain development permit process?

Respondent skipped this question

**Q24** Who in your community is responsible for issuing permits in flood hazard areas?

Respondent skipped this question

---

### Page 6: Data

**Q25** Political Boundaries

Respondent skipped this question

## North Country Discovery Stakeholder Survey

**Q26** Transportation features

Respondent skipped this question

**Q27** Building footprints

Respondent skipped this question

**Q28** Location of flood control structures (berms, floodwalls, levees)

Respondent skipped this question

**Q29** Location of Dams

Respondent skipped this question

**Q30** Local survey data (e.g. from subdivision, stream modification projects)

Respondent skipped this question

**Q31** Local flood gage data or rain gage data:

Respondent skipped this question

**Q32** Relevant flood hazard studies that include hydrology, hydraulics, and / or mapping (may include DOT, USACE, NRCS or privately funded projects, including bridge and culvert replacements)

Respondent skipped this question

**Q33** Essential / Critical Facilities (e.g. hospitals, fire stations, community offices)

Respondent skipped this question

**Q34** Hazard Mapping (e.g., Dam Break Inundation Maps, Chemical Depots, Confinement Facilities, Sink holes, etc.)

Respondent skipped this question

**Q35** Historical flood inundation areas

Respondent skipped this question

**Q36** Please provide information for your community's or organization's GIS data manager(s), if applicable

Respondent skipped this question

### Page 7: Additional Information

**Q37** Are there other community official or groups that would be interested in learning about or participating in this project? If so, please provide the names and contact information below.

Respondent skipped this question

**Q38** Do you have any other information that should be considered as part of the North Country Watersheds Discovery Process?

Respondent skipped this question

## North Country Discovery Stakeholder Survey

**Q39** Please attach any supporting documents (e.g., map of primary mapping needs or areas with reoccurring problematic flooding), citations for reports, and any other information you would like considered.

Respondent skipped this question

---

**Q40** Use this space to upload any additional documents

Respondent skipped this question

---



#16

INCOMPLETE

**Collector:** Web Link 1 (Web Link)  
**Started:** Wednesday, October 16, 2019 2:31:30 PM  
**Last Modified:** Wednesday, October 16, 2019 2:33:03 PM  
**Time Spent:** 00:01:32  
**IP Address:** 67.241.80.207

---

## Page 1: Contact Information

## Q1 Please enter your contact information

County Name	St. Lawrence
Community Name / Organization	TOWN OF MADRID
Name	BILL BARKLEY
Address	3529 COUNTY ROUTE 14
City/Town	MADRID
State/Province	NY
ZIP/Postal Code	13660
Country	United States
Email Address	madridhighway@live.com
Phone Number	3153225606

---

## Q2 What county, municipality, or organization are you associated with?

Town of Madrid

---

Q3 How do you prefer to be contacted? e-mail

---

## Page 2: Flood Mapping Needs and Historical Flood Problems

<b>Q4</b> Describe any inaccuracies related to the Special Flood Hazard Areas (SFHAs) on your community's Flood Insurance Rate Map (FIRM). Include the names of streams / reaches that need to be studied or restudied (including starting and ending locations), and the type of location (e.g., rural, urban, suburban, commercial development area, residential area, development pressures). Please also rank how you would prioritize any updates needed.	Respondent skipped this question
--	----------------------------------

---

## North Country Discovery Stakeholder Survey

**Q5** Describe your community's experience with past flood disasters and flood disaster recovery, including: When have areas within your community flooded? What streams/areas were affected?

Respondent skipped this question

**Q6** Describe any areas in your community with repeated flooding problems. Please provide the stream, lake, or pond name(s) and location where the flooding occurred.

Respondent skipped this question

**Q7** Are there verifiable flood high-water marks located within your community?

Respondent skipped this question

---

### Page 3: Community Planning and Ongoing Projects

**Q8** Are there any recent ongoing or proposed projects, such as DOT, USACE, NRCS or privately funded projects (including bridge and culvert replacements) since the last FIRM revision for your community?

Respondent skipped this question

**Q9** Are there areas where there has been recent residential, commercial, or industrial development or that is likely to have future development pressures?

Respondent skipped this question

**Q10** Are there any piped or naturally occurring underground streams within your community?

Respondent skipped this question

**Q11** Does your community have an Open Space Conservation Plan?

Respondent skipped this question

**Q12** Does your community have or participate in a Watershed Management Plan?

Respondent skipped this question

**Q13** Use the following space for any overflow comments.

Respondent skipped this question

---

### Page 4: Mitigation Activities

**Q14** What is the date of your community's hazard mitigation plan?

Respondent skipped this question

**Q15** Has your community adopted the plan?

Respondent skipped this question

## North Country Discovery Stakeholder Survey

**Q16** Please enter the contact information for your community's point of contact for the plan.

Respondent skipped this question

**Q17** Describe any prior flood mitigation activities (e.g. buyout of properties in the floodplain, stream restoration activities, structural flood control projects, preserving open space in the floodplain) that have occurred in your community and the Point of Contact for each activity. Are these activities referenced in your community's Hazard Mitigation Plan?

Respondent skipped this question

**Q18** What types of training or other assistance could FEMA or NYSDEC provide that would aid in your ability to implement mitigation activities and communicate flood risk to your citizens?

Respondent skipped this question

---

### Page 5: National Flood Insurance Program / Floodplain Management Information

**Q19** Describe any areas in your community where Letters of Map Amendment (LOMAs) are concentrated.

Respondent skipped this question

**Q20** Does your community know about the Community Rating System (CRS) that can provide flood insurance discounts in communities that take extra steps to reduce flood risk?

Respondent skipped this question

**Q21** Would you like additional information about the CRS?

Respondent skipped this question

**Q22** If your community does participate in the CRS program, please describe your community's CRS activities

Respondent skipped this question

**Q23** Does your community have an active floodplain development permit process?

Respondent skipped this question

**Q24** Who in your community is responsible for issuing permits in flood hazard areas?

Respondent skipped this question

---

### Page 6: Data

**Q25** Political Boundaries

Respondent skipped this question



## North Country Discovery Stakeholder Survey

**Q26** Transportation features

Respondent skipped this question

**Q27** Building footprints

Respondent skipped this question

**Q28** Location of flood control structures (berms, floodwalls, levees)

Respondent skipped this question

**Q29** Location of Dams

Respondent skipped this question

**Q30** Local survey data (e.g. from subdivision, stream modification projects)

Respondent skipped this question

**Q31** Local flood gage data or rain gage data:

Respondent skipped this question

**Q32** Relevant flood hazard studies that include hydrology, hydraulics, and / or mapping (may include DOT, USACE, NRCS or privately funded projects, including bridge and culvert replacements)

Respondent skipped this question

**Q33** Essential / Critical Facilities (e.g. hospitals, fire stations, community offices)

Respondent skipped this question

**Q34** Hazard Mapping (e.g., Dam Break Inundation Maps, Chemical Depots, Confinement Facilities, Sink holes, etc.)

Respondent skipped this question

**Q35** Historical flood inundation areas

Respondent skipped this question

**Q36** Please provide information for your community's or organization's GIS data manager(s), if applicable

Respondent skipped this question

### Page 7: Additional Information

**Q37** Are there other community official or groups that would be interested in learning about or participating in this project? If so, please provide the names and contact information below.

Respondent skipped this question

**Q38** Do you have any other information that should be considered as part of the North Country Watersheds Discovery Process?

Respondent skipped this question

## North Country Discovery Stakeholder Survey

**Q39** Please attach any supporting documents (e.g., map of primary mapping needs or areas with reoccurring problematic flooding), citations for reports, and any other information you would like considered.

Respondent skipped this question

---

**Q40** Use this space to upload any additional documents

Respondent skipped this question

---

#22

COMPLETE

**Collector:** Web Link 1 (Web Link)  
**Started:** Thursday, October 17, 2019 9:00:56 AM  
**Last Modified:** Thursday, October 17, 2019 9:31:14 AM  
**Time Spent:** 00:30:18  
**IP Address:** 108.183.248.16

---

## Page 1: Contact Information

### Q1 Please enter your contact information

County Name	St. Lawrence County
Community Name / Organization	Town of Morristown
Name	Chris Sherwin
Address	604 Main St./Po Box 240
City/Town	Morristown
State/Province	NY
ZIP/Postal Code	13664
Country	US
Email Address	codes@townofmorristownny.org
Phone Number	315-375-8572

---

### Q2 What county, municipality, or organization are you associated with?

St. Lawrence County  
Town of Morristown

---

### Q3 How do you prefer to be contacted? e-mail

---

## Page 2: Flood Mapping Needs and Historical Flood Problems

**Q4** Describe any inaccuracies related to the Special Flood Hazard Areas (SFHAs) on your community's Flood Insurance Rate Map (FIRM). Include the names of streams / reaches that need to be studied or restudied (including starting and ending locations), and the type of location (e.g., rural, urban, suburban, commercial development area, residential area, development pressures). Please also rank how you would prioritize any updates needed.

Black Lake - rural, residential, commercial  
(1)

---



## North Country Discovery Stakeholder Survey

**Q5** Describe your community's experience with past flood disasters and flood disaster recovery, including: When have areas within your community flooded? What streams/areas were affected?

2015, 2017 and 2019

Black Lake and the St Lawrence river

---

**Q6** Describe any areas in your community with repeated flooding problems. Please provide the stream, lake, or pond name(s) and location where the flooding occurred.

Black Lake

St. Lawrence River

---

**Q7** Are there verifiable flood high-water marks located within your community? **No**

---

### Page 3: Community Planning and Ongoing Projects

**Q8** Are there any recent ongoing or proposed projects, such as DOT, USACE, NRCS or privately funded projects (including bridge and culvert replacements) since the last FIRM revision for your community? **No**

---

**Q9** Are there areas where there has been recent residential, commercial, or industrial development or that is likely to have future development pressures? **No**

---

**Q10** Are there any piped or naturally occurring underground streams within your community? **No**

---

**Q11** Does your community have an Open Space Conservation Plan? **No**

---

**Q12** Does your community have or participate in a Watershed Management Plan? **No**

---

**Q13** Use the following space for any overflow comments. **Respondent skipped this question**

---

### Page 4: Mitigation Activities

**Q14** What is the date of your community's hazard mitigation plan? **Respondent skipped this question**

---

**Q15** Has your community adopted the plan? **No**

---

## North Country Discovery Stakeholder Survey

**Q16** Please enter the contact information for your community's point of contact for the plan.

Name	Chris Sherwin
Company	Town of Morristown
Address	604 Main St.
Address 2	P O Box 240
City/Town	Morristown
State/Province	NY
ZIP/Postal Code	13664
Country	US
Email Address	codes@townofmorristownny.org
Phone Number	315-375-8572

---

**Q17** Describe any prior flood mitigation activities (e.g. buyout of properties in the floodplain, stream restoration activities, structural flood control projects, preserving open space in the floodplain) that have occurred in your community and the Point of Contact for each activity. Are these activities referenced in your community's Hazard Mitigation Plan?

Respondent skipped this question

---

**Q18** What types of training or other assistance could FEMA or NYSDEC provide that would aid in your ability to implement mitigation activities and communicate flood risk to your citizens?

Floodplain Management ,  
Assistance  
Building Code Requirements,  
Hazard Mitigation & Grant Programs

---

Page 5: National Flood Insurance Program / Floodplain Management Information

**Q19** Describe any areas in your community where Letters of Map Amendment (LOMAs) are concentrated.

St. Lawrence river

---

**Q20** Does your community know about the Community Rating System (CRS) that can provide flood insurance discounts in communities that take extra steps to reduce flood risk?

No

---

**Q21** Would you like additional information about the CRS?

Yes

---

## North Country Discovery Stakeholder Survey

**Q22** If your community does participate in the CRS program, please describe your community's CRS activities

**Respondent skipped this question**

**Q23** Does your community have an active floodplain development permit process?

**No**

**Q24** Who in your community is responsible for issuing permits in flood hazard areas?

Code Official

---

Page 6: Data

**Q25** Political Boundaries

**Not Available**

**Q26** Transportation features

**Not Available**

**Q27** Building footprints

**Not Available**

**Q28** Location of flood control structures (berms, floodwalls, levees)

**Not Available**

**Q29** Location of Dams

**Not Available**

**Q30** Local survey data (e.g. from subdivision, stream modification projects)

**Paper/Hard Copy**

**Q31** Local flood gage data or rain gage data:

**Not Available**

**Q32** Relevant flood hazard studies that include hydrology, hydraulics, and / or mapping (may include DOT, USACE, NRCS or privately funded projects, including bridge and culvert replacements)

**Not Available**

**Q33** Essential / Critical Facilities (e.g. hospitals, fire stations, community offices)

**Not Available**

**Q34** Hazard Mapping (e.g., Dam Break Inundation Maps, Chemical Depots, Confinement Facilities, Sink holes, etc.)

**Not Available**



## North Country Discovery Stakeholder Survey

**Q35** Historical flood inundation areas

**Not Available**

---

**Q36** Please provide information for your community's or organization's GIS data manager(s), if applicable

**Respondent skipped this question**

---

### Page 7: Additional Information

**Q37** Are there other community official or groups that would be interested in learning about or participating in this project? If so, please provide the names and contact information below.

**Respondent skipped this question**

---

**Q38** Do you have any other information that should be considered as part of the North Country Watersheds Discovery Process?

No

---

**Q39** Please attach any supporting documents (e.g., map of primary mapping needs or areas with reoccurring problematic flooding), citations for reports, and any other information you would like considered.

**Respondent skipped this question**

---

**Q40** Use this space to upload any additional documents

**Respondent skipped this question**

#14

**COMPLETE**

**Collector:** Web Link 1 (Web Link)  
**Started:** Wednesday, October 16, 2019 12:07:08 PM  
**Last Modified:** Wednesday, October 16, 2019 12:45:44 PM  
**Time Spent:** 00:38:36  
**IP Address:** 67.241.91.4

---

## Page 1: Contact Information

**Q1** Please enter your contact information

County Name	ST. LAWRENCE
Community Name / Organization	VILLAGE OF NORWOOD
Name	TIMOTHY A. LEVISON
Address	11 S. MAIN STREET
City/Town	NORWOOD
State/Province	NY
ZIP/Postal Code	13668
Country	USA
Email Address	mayor@norwoodny.org
Phone Number	315-353-2372

---

**Q2** What county, municipality, or organization are you associated with?

St. Lawrence County, Village of Norwood, New York

---

**Q3** How do you prefer to be contacted? **e-mail**

## Page 2: Flood Mapping Needs and Historical Flood Problems

**Q4** Describe any inaccuracies related to the Special Flood Hazard Areas (SFHAs) on your community's Flood Insurance Rate Map (FIRM). Include the names of streams / reaches that need to be studied or restudied (including starting and ending locations), and the type of location (e.g., rural, urban, suburban, commercial development area, residential area, development pressures). Please also rank how you would prioritize any updates needed.

River Street, Racquette River, beginning at 6 through 9 River Street. Moderate

---

**Q5** Describe your community's experience with past flood disasters and flood disaster recovery, including: When have areas within your community flooded? What streams/areas were affected?

Every four to five years, River Street, Norwood, NY

---

## North Country Discovery Stakeholder Survey

**Q6** Describe any areas in your community with repeated flooding problems. Please provide the stream, lake, or pond name(s) and location where the flooding occurred.

River Street, Raquette River, Norwood, NY

---

**Q7** Are there verifiable flood high-water marks located within your community? **No**

---

### Page 3: Community Planning and Ongoing Projects

**Q8** Are there any recent ongoing or proposed projects, such as DOT, USACE, NRCS or privately funded projects (including bridge and culvert replacements) since the last FIRM revision for your community? **No**

---

**Q9** Are there areas where there has been recent residential, commercial, or industrial development or that is likely to have future development pressures? **No**

---

**Q10** Are there any piped or naturally occurring underground streams within your community? **Yes,**  
If yes, please describe the location(s) in detail.:  
Our entire Village is piped. There are many underground culverts

---

**Q11** Does your community have an Open Space Conservation Plan? **No**

---

**Q12** Does your community have or participate in a Watershed Management Plan? **No**

---

**Q13** Use the following space for any overflow comments.

unsure

---

### Page 4: Mitigation Activities

**Q14** What is the date of your community's hazard mitigation plan? **Respondent skipped this question**

---

**Q15** Has your community adopted the plan? **No**

---



## North Country Discovery Stakeholder Survey

**Q16** Please enter the contact information for your community's point of contact for the plan.

Name	Daniel McGregor
Company	DPW Superintendent
Address	11-13 Bernard Ave.
City/Town	Norwood
State/Province	NY
ZIP/Postal Code	13668
Country	USA
Email Address	dpw@norwoodny.org
Phone Number	315-353-6667

**Q17** Describe any prior flood mitigation activities (e.g. buyout of properties in the floodplain, stream restoration activities, structural flood control projects, preserving open space in the floodplain) that have occurred in your community and the Point of Contact for each activity. Are these activities referenced in your community's Hazard Mitigation Plan?

none

**Q18** What types of training or other assistance could FEMA or NYSDEC provide that would aid in your ability to implement mitigation activities and communicate flood risk to your citizens?

Floodplain Management Assistance, Building Code Requirements, Hazard Mitigation & Grant Programs, Effective Public Outreach

### Page 5: National Flood Insurance Program / Floodplain Management Information

**Q19** Describe any areas in your community where Letters of Map Amendment (LOMAs) are concentrated.

none

**Q20** Does your community know about the Community Rating System (CRS) that can provide flood insurance discounts in communities that take extra steps to reduce flood risk?

No

**Q21** Would you like additional information about the CRS?

Yes

## North Country Discovery Stakeholder Survey

**Q22** If your community does participate in the CRS program, please describe your community's CRS activities

n/a

**Q23** Does your community have an active floodplain development permit process? **No**

**Q24** Who in your community is responsible for issuing permits in flood hazard areas?

William MacIntyre, Code Enforcement Officer

### Page 6: Data

**Q25** Political Boundaries Describe the source, date, and format of each available data set:  
we have none

**Q26** Transportation features Describe the source, date, and format of each available data set:  
we have none

**Q27** Building footprints Describe the source, date, and format of each available data set:  
we have none

**Q28** Location of flood control structures (berms, floodwalls, levees) Describe the source, date, and format of each available data set:  
we have none

**Q29** Location of Dams Describe the source, date, and format of each available data set:  
We have a dam however no available format

**Q30** Local survey data (e.g. from subdivision, stream modification projects) Describe the source, date, and format of each available data set:  
none

**Q31** Local flood gage data or rain gage data: Describe the source, date, and format of each available data set:  
rain gage data is documented daily at our sewage plant

## North Country Discovery Stakeholder Survey

**Q32** Relevant flood hazard studies that include hydrology, hydraulics, and / or mapping (may include DOT, USACE, NRCS or privately funded projects, including bridge and culvert replacements)

Describe the source, date, and format of each available data set:  
none

**Q33** Essential / Critical Facilities (e.g. hospitals, fire stations, community offices)

Describe the source, date, and format of each available data set:  
nothing formatted. We have a Fire Department, Village Municipal Office, Water/Sewer Departments, Police Department

**Q34** Hazard Mapping (e.g., Dam Break Inundation Maps, Chemical Depots, Confinement Facilities, Sink holes, etc.)

Describe the source, date, and format of each available data set:  
none

**Q35** Historical flood inundation areas

Describe the source, date, and format of each available data set:  
none

**Q36** Please provide information for your community's or organization's GIS data manager(s), if applicable

County / Municipality / Organization

**Village of Norwood**

Name

**Daniel McGregor**

Title

**DPW Superintendent**

Address

**11-13 Bernard Ave.**

Phone

**3153536667**

E-mail

**dpw@norwoodny.org**

### Page 7: Additional Information

**Q37** Are there other community official or groups that would be interested in learning about or participating in this project? If so, please provide the names and contact information below.

**Respondent skipped this question**

**Q38** Do you have any other information that should be considered as part of the North Country Watersheds Discovery Process?

No



## North Country Discovery Stakeholder Survey

**Q39** Please attach any supporting documents (e.g., map of primary mapping needs or areas with reoccurring problematic flooding), citations for reports, and any other information you would like considered.

**Respondent skipped this question**

---

**Q40** Use this space to upload any additional documents

**Respondent skipped this question**

---

#9

INCOMPLETE

**Collector:** Web Link 1 (Web Link)  
**Started:** Tuesday, October 01, 2019 4:27:25 PM  
**Last Modified:** Tuesday, October 01, 2019 4:30:34 PM  
**Time Spent:** 00:03:09  
**IP Address:** 24.39.92.14

---

## Page 1: Contact Information

## Q1 Please enter your contact information

County Name	Jefferson
Community Name / Organization	Town of Philadelphia
Name	Cheryl Horton
Address	33019 US Route 11
City/Town	Philadelphia
State/Province	NY
ZIP/Postal Code	13673
Country	USA
Email Address	supv1hort@centralny.twcbc.com
Phone Number	315-642-3421

---

## Q2 What county, municipality, or organization are you associated with?

Jefferson County, Town of Philadelphia

## Q3 How do you prefer to be contacted? e-mail

## Page 2: Flood Mapping Needs and Historical Flood Problems

<b>Q4</b> Describe any inaccuracies related to the Special Flood Hazard Areas (SFHAs) on your community's Flood Insurance Rate Map (FIRM). Include the names of streams / reaches that need to be studied or restudied (including starting and ending locations), and the type of location (e.g., rural, urban, suburban, commercial development area, residential area, development pressures). Please also rank how you would prioritize any updates needed.	Respondent skipped this question
--	----------------------------------

---

## North Country Discovery Stakeholder Survey

**Q5** Describe your community's experience with past flood disasters and flood disaster recovery, including: When have areas within your community flooded? What streams/areas were affected?

Respondent skipped this question

**Q6** Describe any areas in your community with repeated flooding problems. Please provide the stream, lake, or pond name(s) and location where the flooding occurred.

Respondent skipped this question

**Q7** Are there verifiable flood high-water marks located within your community?

Respondent skipped this question

---

### Page 3: Community Planning and Ongoing Projects

**Q8** Are there any recent ongoing or proposed projects, such as DOT, USACE, NRCS or privately funded projects (including bridge and culvert replacements) since the last FIRM revision for your community?

Respondent skipped this question

**Q9** Are there areas where there has been recent residential, commercial, or industrial development or that is likely to have future development pressures?

Respondent skipped this question

**Q10** Are there any piped or naturally occurring underground streams within your community?

Respondent skipped this question

**Q11** Does your community have an Open Space Conservation Plan?

Respondent skipped this question

**Q12** Does your community have or participate in a Watershed Management Plan?

Respondent skipped this question

**Q13** Use the following space for any overflow comments.

Respondent skipped this question

---

### Page 4: Mitigation Activities

**Q14** What is the date of your community's hazard mitigation plan?

Respondent skipped this question

**Q15** Has your community adopted the plan?

Respondent skipped this question



## North Country Discovery Stakeholder Survey

**Q16** Please enter the contact information for your community's point of contact for the plan.

Respondent skipped this question

**Q17** Describe any prior flood mitigation activities (e.g. buyout of properties in the floodplain, stream restoration activities, structural flood control projects, preserving open space in the floodplain) that have occurred in your community and the Point of Contact for each activity. Are these activities referenced in your community's Hazard Mitigation Plan?

Respondent skipped this question

**Q18** What types of training or other assistance could FEMA or NYSDEC provide that would aid in your ability to implement mitigation activities and communicate flood risk to your citizens?

Respondent skipped this question

---

### Page 5: National Flood Insurance Program / Floodplain Management Information

**Q19** Describe any areas in your community where Letters of Map Amendment (LOMAs) are concentrated.

Respondent skipped this question

**Q20** Does your community know about the Community Rating System (CRS) that can provide flood insurance discounts in communities that take extra steps to reduce flood risk?

Respondent skipped this question

**Q21** Would you like additional information about the CRS?

Respondent skipped this question

**Q22** If your community does participate in the CRS program, please describe your community's CRS activities

Respondent skipped this question

**Q23** Does your community have an active floodplain development permit process?

Respondent skipped this question

**Q24** Who in your community is responsible for issuing permits in flood hazard areas?

Respondent skipped this question

---

### Page 6: Data

**Q25** Political Boundaries

Respondent skipped this question

## North Country Discovery Stakeholder Survey

**Q26** Transportation features

Respondent skipped this question

**Q27** Building footprints

Respondent skipped this question

**Q28** Location of flood control structures (berms, floodwalls, levees)

Respondent skipped this question

**Q29** Location of Dams

Respondent skipped this question

**Q30** Local survey data (e.g. from subdivision, stream modification projects)

Respondent skipped this question

**Q31** Local flood gage data or rain gage data:

Respondent skipped this question

**Q32** Relevant flood hazard studies that include hydrology, hydraulics, and / or mapping (may include DOT, USACE, NRCS or privately funded projects, including bridge and culvert replacements)

Respondent skipped this question

**Q33** Essential / Critical Facilities (e.g. hospitals, fire stations, community offices)

Respondent skipped this question

**Q34** Hazard Mapping (e.g., Dam Break Inundation Maps, Chemical Depots, Confinement Facilities, Sink holes, etc.)

Respondent skipped this question

**Q35** Historical flood inundation areas

Respondent skipped this question

**Q36** Please provide information for your community's or organization's GIS data manager(s), if applicable

Respondent skipped this question

### Page 7: Additional Information

**Q37** Are there other community official or groups that would be interested in learning about or participating in this project? If so, please provide the names and contact information below.

Respondent skipped this question

**Q38** Do you have any other information that should be considered as part of the North Country Watersheds Discovery Process?

Respondent skipped this question

## North Country Discovery Stakeholder Survey

**Q39** Please attach any supporting documents (e.g., map of primary mapping needs or areas with reoccurring problematic flooding), citations for reports, and any other information you would like considered.

Respondent skipped this question

---

**Q40** Use this space to upload any additional documents

Respondent skipped this question

---



#10

**COMPLETE**

**Collector:** Web Link 1 (Web Link)  
**Started:** Thursday, October 03, 2019 1:37:29 PM  
**Last Modified:** Thursday, October 03, 2019 1:48:50 PM  
**Time Spent:** 00:11:20  
**IP Address:** 67.241.91.210

---

## Page 1: Contact Information

**Q1** Please enter your contact information

County Name	<b>St. Lawrence County</b>
Community Name / Organization	<b>Town of Pierrepont</b>
Name	<b>Jane B Powers</b>
Address	<b>50 Powers Road</b>
City/Town	<b>Canton</b>
State/Province	<b>NY</b>
ZIP/Postal Code	<b>13617</b>
Country	<b>US</b>
Email Address	<b>jbpowers@northnet.org</b>
Phone Number	<b>315-386-2334</b>

---

**Q2** What county, municipality, or organization are you associated with?Town of Pierrepont

---

**Q3** How do you prefer to be contacted? **standard mail**

---

## Page 2: Flood Mapping Needs and Historical Flood Problems

**Q4** Describe any inaccuracies related to the Special Flood Hazard Areas (SFHAs) on your community's Flood Insurance Rate Map (FIRM). Include the names of streams / reaches that need to be studied or restudied (including starting and ending locations), and the type of location (e.g., rural, urban, suburban, commercial development area, residential area, development pressures). Please also rank how you would prioritize any updates needed.

none

---

**Q5** Describe your community's experience with past flood disasters and flood disaster recovery, including: When have areas within your community flooded? What streams/areas were affected?

none

---

## North Country Discovery Stakeholder Survey

**Q6** Describe any areas in your community with repeated flooding problems. Please provide the stream, lake, or pond name(s) and location where the flooding occurred.

none

---

**Q7** Are there verifiable flood high-water marks located within your community? **No**

---

### Page 3: Community Planning and Ongoing Projects

**Q8** Are there any recent ongoing or proposed projects, such as DOT, USACE, NRCS or privately funded projects (including bridge and culvert replacements) since the last FIRM revision for your community? **No**

---

**Q9** Are there areas where there has been recent residential, commercial, or industrial development or that is likely to have future development pressures? **No**

---

**Q10** Are there any piped or naturally occurring underground streams within your community? **No**

---

**Q11** Does your community have an Open Space Conservation Plan? **No**

---

**Q12** Does your community have or participate in a Watershed Management Plan? **No**

---

**Q13** Use the following space for any overflow comments. **Respondent skipped this question**

---

### Page 4: Mitigation Activities

**Q14** What is the date of your community's hazard mitigation plan? **Respondent skipped this question**

---

**Q15** Has your community adopted the plan? **Respondent skipped this question**

---

**Q16** Please enter the contact information for your community's point of contact for the plan. **Respondent skipped this question**

---

## North Country Discovery Stakeholder Survey

**Q17** Describe any prior flood mitigation activities (e.g. buyout of properties in the floodplain, stream restoration activities, structural flood control projects, preserving open space in the floodplain) that have occurred in your community and the Point of Contact for each activity. Are these activities referenced in your community's Hazard Mitigation Plan?

Respondent skipped this question

**Q18** What types of training or other assistance could FEMA or NYSDEC provide that would aid in your ability to implement mitigation activities and communicate flood risk to your citizens?

Respondent skipped this question

### Page 5: National Flood Insurance Program / Floodplain Management Information

**Q19** Describe any areas in your community where Letters of Map Amendment (LOMAs) are concentrated.

Respondent skipped this question

**Q20** Does your community know about the Community Rating System (CRS) that can provide flood insurance discounts in communities that take extra steps to reduce flood risk?

No

**Q21** Would you like additional information about the CRS?

No

**Q22** If your community does participate in the CRS program, please describe your community's CRS activities

Respondent skipped this question

**Q23** Does your community have an active floodplain development permit process?

No

**Q24** Who in your community is responsible for issuing permits in flood hazard areas?

Respondent skipped this question

### Page 6: Data

**Q25** Political Boundaries

Not Available

**Q26** Transportation features

Not Available

**Q27** Building footprints

Not Available



## North Country Discovery Stakeholder Survey

**Q28** Location of flood control structures (berms, floodwalls, levees)

**Not Available**

**Q29** Location of Dams

Describe the source, date, and format of each available data set:

Hannawa Falls owned by utility co

**Q30** Local survey data (e.g. from subdivision, stream modification projects)

**Not Available**

**Q31** Local flood gage data or rain gage data:

**Not Available**

**Q32** Relevant flood hazard studies that include hydrology, hydraulics, and / or mapping (may include DOT, USACE, NRCS or privately funded projects, including bridge and culvert replacements)

**Not Available**

**Q33** Essential / Critical Facilities (e.g. hospitals, fire stations, community offices)

**Not Available**

**Q34** Hazard Mapping (e.g., Dam Break Inundation Maps, Chemical Depots, Confinement Facilities, Sink holes, etc.)

**Not Available**

**Q35** Historical flood inundation areas

**Not Available**

**Q36** Please provide information for your community's or organization's GIS data manager(s), if applicable

**Respondent skipped this question**

### Page 7: Additional Information

**Q37** Are there other community official or groups that would be interested in learning about or participating in this project? If so, please provide the names and contact information below.

**Respondent skipped this question**

**Q38** Do you have any other information that should be considered as part of the North Country Watersheds Discovery Process?

**Respondent skipped this question**

## North Country Discovery Stakeholder Survey

**Q39** Please attach any supporting documents (e.g., map of primary mapping needs or areas with reoccurring problematic flooding), citations for reports, and any other information you would like considered.

**Respondent skipped this question**

---

**Q40** Use this space to upload any additional documents

**Respondent skipped this question**

---

#20

**COMPLETE**

**Collector:** Web Link 1 (Web Link)  
**Started:** Wednesday, October 16, 2019 11:10:27 AM  
**Last Modified:** Wednesday, October 16, 2019 4:05:33 PM  
**Time Spent:** 04:55:05  
**IP Address:** 24.97.109.2

---

## Page 1: Contact Information

**Q1** Please enter your contact information

County Name	St. Lawrence
Community Name / Organization	Town of Potsdam
Name	Michael Boysuk
Address	18 Elm St.
City/Town	Potsdam
State/Province	NY
ZIP/Postal Code	13676
Country	USA
Email Address	ceo2@potsdamny.us
Phone Number	315-265-0670

---

**Q2** What county, municipality, or organization are you associated with?Town of Potsdam

---

**Q3** How do you prefer to be contacted? e-mail

---

## Page 2: Flood Mapping Needs and Historical Flood Problems

**Q4** Describe any inaccuracies related to the Special Flood Hazard Areas (SFHAs) on your community's Flood Insurance Rate Map (FIRM). Include the names of streams / reaches that need to be studied or restudied (including starting and ending locations), and the type of location (e.g., rural, urban, suburban, commercial development area, residential area, development pressures). Please also rank how you would prioritize any updates needed.

The area of the Grasse River south of the Bucks Bridge to the East of CR 14 is inaccurate with the height of the flood plain. The Trout Brook located South East of the West Potsdam intersections of CR 34 and CR 35 should NOT be marked on the FIRM map. I know this area well and the Trout Brooke in general almost never rises above a foot or two. The area that I'm referring to actually disappears in the summer and at it's high point can be easily stepped over. In fact owners of a residence are unable to obtain refinancing for their dwelling because a leader is requiring them to acquire flood insurance that is too expensive for them.

---



## North Country Discovery Stakeholder Survey

**Q5** Describe your community's experience with past flood disasters and flood disaster recovery, including: When have areas within your community flooded? What streams/areas were affected?

The Raquette river flooded in May 2011. Downtown business basements flooded. Areas along the river outside of the village also flooded.

---

**Q6** Describe any areas in your community with repeated flooding problems. Please provide the stream, lake, or pond name(s) and location where the flooding occurred.

**Respondent skipped this question**

---

**Q7** Are there verifiable flood high-water marks located within your community?

**No**

---

### Page 3: Community Planning and Ongoing Projects

**Q8** Are there any recent ongoing or proposed projects, such as DOT, USACE, NRCS or privately funded projects (including bridge and culvert replacements) since the last FIRM revision for your community?

**No**

---

**Q9** Are there areas where there has been recent residential, commercial, or industrial development or that is likely to have future development pressures?

**No**

---

**Q10** Are there any piped or naturally occurring underground streams within your community?

**No**

---

**Q11** Does your community have an Open Space Conservation Plan?

**No**

---

**Q12** Does your community have or participate in a Watershed Management Plan?

**No**

---

**Q13** Use the following space for any overflow comments.

**Respondent skipped this question**

---

### Page 4: Mitigation Activities

**Q14** What is the date of your community's hazard mitigation plan?

**Respondent skipped this question**

---

**Q15** Has your community adopted the plan?

**No**

## North Country Discovery Stakeholder Survey

**Q16** Please enter the contact information for your community's point of contact for the plan.

Respondent skipped this question

**Q17** Describe any prior flood mitigation activities (e.g. buyout of properties in the floodplain, stream restoration activities, structural flood control projects, preserving open space in the floodplain) that have occurred in your community and the Point of Contact for each activity. Are these activities referenced in your community's Hazard Mitigation Plan?

Respondent skipped this question

**Q18** What types of training or other assistance could FEMA or NYSDEC provide that would aid in your ability to implement mitigation activities and communicate flood risk to your citizens?

Floodplain Management Assistance, Hazard Mitigation & Grant Programs, Effective Public Outreach

Page 5: National Flood Insurance Program / Floodplain Management Information

**Q19** Describe any areas in your community where Letters of Map Amendment (LOMAs) are concentrated.

Bucks Bridge CR 14 and CR 34

**Q20** Does your community know about the Community Rating System (CRS) that can provide flood insurance discounts in communities that take extra steps to reduce flood risk?

No

**Q21** Would you like additional information about the CRS?

Yes

**Q22** If your community does participate in the CRS program, please describe your community's CRS activities

Respondent skipped this question

**Q23** Does your community have an active floodplain development permit process?

No

**Q24** Who in your community is responsible for issuing permits in flood hazard areas?

Respondent skipped this question

Page 6: Data

**Q25** Political Boundaries

Not Available

## North Country Discovery Stakeholder Survey

---

<b>Q26</b> Transportation features	<b>Not Available</b>
------------------------------------	----------------------

---

<b>Q27</b> Building footprints	<b>Not Available</b>
--------------------------------	----------------------

---

<b>Q28</b> Location of flood control structures (berms, floodwalls, levees)	<b>Not Available</b>
---	----------------------

---

<b>Q29</b> Location of Dams	<b>Paper/Hard Copy</b>
-----------------------------	------------------------

---

<b>Q30</b> Local survey data (e.g. from subdivision, stream modification projects)	<b>Paper/Hard Copy</b>
--	------------------------

---

<b>Q31</b> Local flood gage data or rain gage data:	<b>Not Available</b>
---	----------------------

---

<b>Q32</b> Relevant flood hazard studies that include hydrology, hydraulics, and / or mapping (may include DOT, USACE, NRCS or privately funded projects, including bridge and culvert replacements)	<b>Not Available</b>
--	----------------------

---

<b>Q33</b> Essential / Critical Facilities (e.g. hospitals, fire stations, community offices)	<b>Not Available</b>
---	----------------------

---

<b>Q34</b> Hazard Mapping (e.g., Dam Break Inundation Maps, Chemical Depots, Confinement Facilities, Sink holes, etc.)	<b>Not Available</b>
--	----------------------

---

<b>Q35</b> Historical flood inundation areas	<b>Not Available</b>
--	----------------------

---

<b>Q36</b> Please provide information for your community's or organization's GIS data manager(s), if applicable	<b>Respondent skipped this question</b>
---	---

---

### Page 7: Additional Information

<b>Q37</b> Are there other community official or groups that would be interested in learning about or participating in this project? If so, please provide the names and contact information below.	<b>Respondent skipped this question</b>
---	---

---

<b>Q38</b> Do you have any other information that should be considered as part of the North Country Watersheds Discovery Process?	<b>Respondent skipped this question</b>
---	---

---



## North Country Discovery Stakeholder Survey

**Q39** Please attach any supporting documents (e.g., map of primary mapping needs or areas with reoccurring problematic flooding), citations for reports, and any other information you would like considered.

Respondent skipped this question

---

**Q40** Use this space to upload any additional documents

Respondent skipped this question

---

#18

**COMPLETE**

**Collector:** Web Link 1 (Web Link)  
**Started:** Wednesday, October 16, 2019 1:36:31 PM  
**Last Modified:** Wednesday, October 16, 2019 3:42:46 PM  
**Time Spent:** 02:06:15  
**IP Address:** 162.211.173.221

---

## Page 1: Contact Information

**Q1** Please enter your contact information

County Name	<b>St. Lawrence County</b>
Community Name / Organization	<b>Village of Potsdam</b>
Name	<b>Fred Hanss Director of Planning &amp; Development</b>
Address	<b>P.O. Box 5168</b>
City/Town	<b>Potsdam</b>
State/Province	<b>NY</b>
ZIP/Postal Code	<b>13676</b>
Country	<b>USA</b>
Email Address	<b>fhanss@vi.potsdam.ny.us</b>
Phone Number	<b>(315) 265-1670</b>

---

**Q2** What county, municipality, or organization are you associated with?The Village of Potsdam, NY

---

**Q3** How do you prefer to be contacted? **e-mail**

---

## Page 2: Flood Mapping Needs and Historical Flood Problems

**Q4** Describe any inaccuracies related to the Special Flood Hazard Areas (SFHAs) on your community's Flood Insurance Rate Map (FIRM). Include the names of streams / reaches that need to be studied or restudied (including starting and ending locations), and the type of location (e.g., rural, urban, suburban, commercial development area, residential area, development pressures). Please also rank how you would prioritize any updates needed.

FIRM is accurate.

---

## North Country Discovery Stakeholder Survey

**Q5** Describe your community's experience with past flood disasters and flood disaster recovery, including: When have areas within your community flooded? What streams/areas were affected?

The Raquette River has flooded twice since about 2011. The Village experienced a flood on a channelized stream that also serves as a stormwater management facility in 2010. Roughly 50 homes were damaged during the event.

---

**Q6** Describe any areas in your community with repeated flooding problems. Please provide the stream, lake, or pond name(s) and location where the flooding occurred.

The stream is an unnamed intermittent stream that is discharged to the Raquette River via an underground channel that collects stormwater from 2 major wetland complexes as well as urban storm runoff. The channel is referred to locally as the Cross-Town Canal.

---

**Q7** Are there verifiable flood high-water marks located within your community?

**Yes,**

If yes, please provide details for location and a point of contact for additional information:

Yes, Contact Village Code Enforcement Officer Lisa Newby (lnewbt@vi.potsdam.ny.us) or Fred Hanss, Director of Planning and Development (fhanss@vi.potsdam.ny.us) for more information. Photographs of the 2011 flooding on the Raquette River are available that capture, at a minimum to 100 year base flood elevation.

---

### Page 3: Community Planning and Ongoing Projects

**Q8** Are there any recent ongoing or proposed projects, such as DOT, USACE, NRCS or privately funded projects (including bridge and culvert replacements) since the last FIRM revision for your community?

**Yes,**

If yes, what type of project? Where is it located? Who is the point of contact for additional information?:

The Village has commenced the renovation of the Cross-Town Canal. Most recently, the Village removed several flow obstructions on Leroy and Pleasant Streets. The point of contact is James Corbett, Superintendent of Public Works (jcorbett@vi.potsdam.ny.us); a secondary point of contact is Village Administrator, Gregory Thompson (gthompson@vi.potsdam.ny.us).

---

**Q9** Are there areas where there has been recent residential, commercial, or industrial development or that is likely to have future development pressures?

**Yes,**

If yes, please describe, including the nature and location of the development, the total project size in acres, and, if appropriate, the number and size of lots.:

There has been an upswing in commercial and institutional growth- namely university and health care facilities. New projects have developed upwards of 40 acres of land within the Village.

---



## North Country Discovery Stakeholder Survey

**Q10** Are there any piped or naturally occurring underground streams within your community?

**Yes,**

If yes, please describe the location(s) in detail.:

As noted above, the Cross-Town Canal.

**Q11** Does your community have an Open Space Conservation Plan?

**Yes,**

If yes, please provide details (title and date of plan and a Point of Contact for additional information).:

Through its zoning code, the Village has prohibited development in areas that comprise the community's Special Flood Hazard Areas. The Village also takes special care in ensuring that new developments use appropriate stormwater management practices. Village Code Enforcement Officer Lisa Newby is the point of contact (lnewby@vi.potsdam.ny.us).

**Q12** Does your community have or participate in a Watershed Management Plan?

**No**

**Q13** Use the following space for any overflow comments.

The Village is gravely concerned with the number and intensity of rainfall/snow melt events that overwhelm the community's storm sewer system. High water levels on the Raquette River impoundment negatively effect the Village's storm sewer system and frequently cause a back flow event.

### Page 4: Mitigation Activities

**Q14** What is the date of your community's hazard mitigation plan?

Date / Time

**12/18/2013**

**Q15** Has your community adopted the plan?

**Yes**

## North Country Discovery Stakeholder Survey

**Q16** Please enter the contact information for your community's point of contact for the plan.

Name	<b>Fred Hanss, Director of Planning &amp; Development</b>
Company	<b>Village of Potsdam</b>
Address	<b>P.O. Box 5168</b>
City/Town	<b>Potsdam</b>
State/Province	<b>NY</b>
ZIP/Postal Code	<b>13676</b>
Country	<b>USA</b>
Email Address	<b>fhanss@vi.potsdam.ny.us</b>
Phone Number	<b>3152651670</b>

---

**Q17** Describe any prior flood mitigation activities (e.g. buyout of properties in the floodplain, stream restoration activities, structural flood control projects, preserving open space in the floodplain) that have occurred in your community and the Point of Contact for each activity. Are these activities referenced in your community's Hazard Mitigation Plan?

Riverine flooding and flooding resulting from significant storm events. Fred Hanss (fhanss@vi.potsdam.ny.us)

---

**Q18** What types of training or other assistance could FEMA or NYSDEC provide that would aid in your ability to implement mitigation activities and communicate flood risk to your citizens?

**Floodplain Management Assistance**,  
**Building Code Requirements,**  
**Hazard Mitigation & Grant Programs,**  
**Effective Public Outreach**

---

### Page 5: National Flood Insurance Program / Floodplain Management Information

**Q19** Describe any areas in your community where Letters of Map Amendment (LOMAs) are concentrated.

NA

---

**Q20** Does your community know about the Community Rating System (CRS) that can provide flood insurance discounts in communities that take extra steps to reduce flood risk?

**No**

---

**Q21** Would you like additional information about the CRS?

**Yes**

---

## North Country Discovery Stakeholder Survey

**Q22** If your community does participate in the CRS program, please describe your community's CRS activities

The Village does not participate.

---

**Q23** Does your community have an active floodplain development permit process? **Yes**

---

**Q24** Who in your community is responsible for issuing permits in flood hazard areas?

Village Code Enforcement Officer Lisa Newby (lnewby@vi.potsdam.ny.us)

---

Page 6: Data

**Q25** Political Boundaries

**Paper/Hard Copy,**

**GIS Format (e.g. shapefile),**

Describe the source, date, and format of each available data set:

Paper Copy - Village zoning map 2019 GIS - Maintained by the Development Authority of the North Country (DANC)

---

**Q26** Transportation features

**GIS Format (e.g. shapefile),**

Describe the source, date, and format of each available data set:

GIS - Maintained by DANC.

---

**Q27** Building footprints

**Paper/Hard Copy,**

**GIS Format (e.g. shapefile),**

Describe the source, date, and format of each available data set:

Limited paper copies available through the Code Enforcement Office. GIS - Maintained by DANC

---

**Q28** Location of flood control structures (berms, floodwalls, levees)

**Paper/Hard Copy,**

Describe the source, date, and format of each available data set:

Raquette River levee located on Island Street, James Corbett, Superintendent of Public Works (jcorbett@vi.potsdam.ny.us)

---

## North Country Discovery Stakeholder Survey

### Q29 Location of Dams

#### Paper/Hard Copy,

#### Other Digital Formant,

Describe the source, date, and format of each available data set:

Paper Copy available through FIRM and the Village Water Treatment and Hydro-Electric Plants, Brian Paige, Chief Water/Hydro Operator (bpaige@vi.potsdam.ny.us) GIS - Maintained by DANC.

### Q30 Local survey data (e.g. from subdivision, stream modification projects)

#### Not Available

### Q31 Local flood gage data or rain gage data:

#### Not Available,

Describe the source, date, and format of each available data set:

USGS stream gauges are located at Higley Flow and Raymondville.

### Q32 Relevant flood hazard studies that include hydrology, hydraulics, and / or mapping (may include DOT, USACE, NRCS or privately funded projects, including bridge and culvert replacements)

#### Paper/Hard Copy,

Describe the source, date, and format of each available data set:

Recent draft hydrology report prepared for a the Village of Potsdam's East Hydro-Electric Generating Station Renovation Project.

### Q33 Essential / Critical Facilities (e.g. hospitals, fire stations, community offices)

#### Not Available,

Describe the source, date, and format of each available data set:

2013 FEMA All Hazards Mitigation Plan

### Q34 Hazard Mapping (e.g., Dam Break Inundation Maps, Chemical Depots, Confinement Facilities, Sink holes, etc.)

#### Paper/Hard Copy,

Describe the source, date, and format of each available data set:

Brookfield Renewable Energy has dam break inundation maps for the Raquette River including he Village of Potsdam.

### Q35 Historical flood inundation areas

Describe the source, date, and format of each available data set:

Photographs



## North Country Discovery Stakeholder Survey

**Q36** Please provide information for your community's or organization's GIS data manager(s), if applicable

County / Municipality / Organization	<b>Development Authority of the North Country</b>
Name	<b>Engineering Division</b>
Address	<b>23557 NYS Route 37, Watertown, NY 13601</b>
Phone	<b>(315) 782-8661</b>

---

### Page 7: Additional Information

**Q37** Are there other community official or groups that would be interested in learning about or participating in this project? If so, please provide the names and contact information below.

County / Municipality / Organization	<b>Village of Potsdam</b>
Name	<b>Gregory Thompson</b>
Title	<b>Village Administrator</b>
Address	<b>P.O. Box 5168, Potsdam, NY 13676</b>
Phone	<b>(315) 265-7480 x 7221</b>
E-mail	<b>gthompson@vi.potsdam.ny.us</b>

County / Municipality / Organization	<b>Village of Potsdam</b>
Name	<b>Lisa Newby</b>
Title	<b>Code Enforcement Officer</b>
Address	<b>P.O. Box 5168</b>
Phone	<b>(315) 265-7678</b>
E-mail	<b>lnewby@vi.potsdam.ny.us</b>

---

**Q38** Do you have any other information that should be considered as part of the North Country Watersheds Discovery Process?

No

---

<b>Q39</b> Please attach any supporting documents (e.g., map of primary mapping needs or areas with reoccurring problematic flooding), citations for reports, and any other information you would like considered.	<b>Respondent skipped this question</b>
--	---

---

<b>Q40</b> Use this space to upload any additional documents	<b>Respondent skipped this question</b>
--	---

---

#24

**COMPLETE**

**Collector:** Web Link 1 (Web Link)  
**Started:** Monday, October 21, 2019 8:23:36 AM  
**Last Modified:** Monday, October 21, 2019 8:48:51 AM  
**Time Spent:** 00:25:15  
**IP Address:** 184.74.67.202

---

## Page 1: Contact Information

**Q1** Please enter your contact information

County Name	franklin
Community Name / Organization	Village of Tupper Lake
Name	Peter Edwards
Address	53 Park St
City/Town	Tupper Lake
State/Province	NY
ZIP/Postal Code	12986
Country	United States
Email Address	tupperlakecodes@gmail.com
Phone Number	15183593341106

---

**Q2** What county, municipality, or organization are you associated with?

village of tupper lake.

**Q3** How do you prefer to be contacted? e-mail

## Page 2: Flood Mapping Needs and Historical Flood Problems

**Q4** Describe any inaccuracies related to the Special Flood Hazard Areas (SFHAs) on your community's Flood Insurance Rate Map (FIRM). Include the names of streams / reaches that need to be studied or restudied (including starting and ending locations), and the type of location (e.g., rural, urban, suburban, commercial development area, residential area, development pressures). Please also rank how you would prioritize any updates needed.

n/a

**Q5** Describe your community's experience with past flood disasters and flood disaster recovery, including: When have areas within your community flooded? What streams/areas were affected?

2011 ( 100 year flood ) Raquette pond, wolf creek.

## North Country Discovery Stakeholder Survey

**Q6** Describe any areas in your community with repeated flooding problems. Please provide the stream, lake, or pond name(s) and location where the flooding occurred.

Respondent skipped this question

**Q7** Are there verifiable flood high-water marks located within your community?

**Yes,**

If yes, please provide details for location and a point of contact for additional information:

Water St on a telephone pole in front of 43 water st. ( 100 year flood from 2011 )

---

### Page 3: Community Planning and Ongoing Projects

**Q8** Are there any recent ongoing or proposed projects, such as DOT, USACE, NRCS or privately funded projects (including bridge and culvert replacements) since the last FIRM revision for your community?

**No**

**Q9** Are there areas where there has been recent residential, commercial, or industrial development or that is likely to have future development pressures?

**No**

**Q10** Are there any piped or naturally occurring underground streams within your community?

**No**

**Q11** Does your community have an Open Space Conservation Plan?

**No**

**Q12** Does your community have or participate in a Watershed Management Plan?

**No**

**Q13** Use the following space for any overflow comments.

Respondent skipped this question

---

### Page 4: Mitigation Activities

**Q14** What is the date of your community's hazard mitigation plan?

Respondent skipped this question

**Q15** Has your community adopted the plan?

**No**

**Q16** Please enter the contact information for your community's point of contact for the plan.

Respondent skipped this question

## North Country Discovery Stakeholder Survey

**Q17** Describe any prior flood mitigation activities (e.g. buyout of properties in the floodplain, stream restoration activities, structural flood control projects, preserving open space in the floodplain) that have occurred in your community and the Point of Contact for each activity. Are these activities referenced in your community's Hazard Mitigation Plan?

we don't have a mitigation plan locally ! But our county has one we participated in.

**Q18** What types of training or other assistance could FEMA or NYSDEC provide that would aid in your ability to implement mitigation activities and communicate flood risk to your citizens?

**Floodplain Management Assistance**  
**Effective Public Outreach**

### Page 5: National Flood Insurance Program / Floodplain Management Information

**Q19** Describe any areas in your community where Letters of Map Amendment (LOMAs) are concentrated.

n/a

**Q20** Does your community know about the Community Rating System (CRS) that can provide flood insurance discounts in communities that take extra steps to reduce flood risk?

**Yes**

**Q21** Would you like additional information about the CRS?

**Yes**

**Q22** If your community does participate in the CRS program, please describe your community's CRS activities

**Respondent skipped this question**

**Q23** Does your community have an active floodplain development permit process?

**Yes**

**Q24** Who in your community is responsible for issuing permits in flood hazard areas?

Pete Edwards - Code Officer

### Page 6: Data

**Q25** Political Boundaries

**Not Available**

**Q26** Transportation features

**Not Available**



## North Country Discovery Stakeholder Survey

<b>Q27</b> Building footprints	<b>Not Available</b>
<b>Q28</b> Location of flood control structures (berms, floodwalls, levees)	<b>Not Available</b>
<b>Q29</b> Location of Dams	<b>Not Available</b>
<b>Q30</b> Local survey data (e.g. from subdivision, stream modification projects)	<b>Not Available</b>
<b>Q31</b> Local flood gage data or rain gage data:	<b>Not Available</b>
<b>Q32</b> Relevant flood hazard studies that include hydrology, hydraulics, and / or mapping (may include DOT, USACE, NRCS or privately funded projects, including bridge and culvert replacements)	<b>Not Available</b>
<b>Q33</b> Essential / Critical Facilities (e.g. hospitals, fire stations, community offices)	<b>Paper/Hard Copy,</b>  Describe the source, date, and format of each available data set:  Our new emergency services building is located at 21 santa clara ave.
<b>Q34</b> Hazard Mapping (e.g., Dam Break Inundation Maps, Chemical Depots, Confinement Facilities, Sink holes, etc.)	<b>Not Available</b>
<b>Q35</b> Historical flood inundation areas	<b>Not Available</b>
<b>Q36</b> Please provide information for your community's or organization's GIS data manager(s), if applicable	
County / Municipality / Organization	<b>Franklin County</b>

### Page 7: Additional Information

<b>Q37</b> Are there other community official or groups that would be interested in learning about or participating in this project? If so, please provide the names and contact information below.	<b>Respondent skipped this question</b>
---	---

## North Country Discovery Stakeholder Survey

**Q38** Do you have any other information that should be considered as part of the North Country Watersheds Discovery Process?

no

---

**Q39** Please attach any supporting documents (e.g., map of primary mapping needs or areas with reoccurring problematic flooding), citations for reports, and any other information you would like considered.

**Respondent skipped this question**

---

**Q40** Use this space to upload any additional documents

**Respondent skipped this question**

---

#11

INCOMPLETE

**Collector:** Web Link 1 (Web Link)  
**Started:** Tuesday, October 15, 2019 3:41:25 PM  
**Last Modified:** Tuesday, October 15, 2019 3:44:40 PM  
**Time Spent:** 00:03:14  
**IP Address:** 69.43.219.34

---

## Page 1: Contact Information

## Q1 Please enter your contact information

County Name	franklin
Community Name / Organization	town of westville
Name	robert crossman
Address	127 tamarack drive
City/Town	malone
State/Province	NY
ZIP/Postal Code	12953
Country	usa
Email Address	code@malonetown.com
Phone Number	5184830048

---

## Q2 What county, municipality, or organization are you associated with?

westville new york

---

Q3 How do you prefer to be contacted? e-mail

---

## Page 2: Flood Mapping Needs and Historical Flood Problems

**Q4** Describe any inaccuracies related to the Special Flood Hazard Areas (SFHAs) on your community's Flood Insurance Rate Map (FIRM). Include the names of streams / reaches that need to be studied or restudied (including starting and ending locations), and the type of location (e.g., rural, urban, suburban, commercial development area, residential area, development pressures). Please also rank how you would prioritize any updates needed.

---

Respondent skipped this question

## North Country Discovery Stakeholder Survey

**Q5** Describe your community's experience with past flood disasters and flood disaster recovery, including: When have areas within your community flooded? What streams/areas were affected?

Respondent skipped this question

**Q6** Describe any areas in your community with repeated flooding problems. Please provide the stream, lake, or pond name(s) and location where the flooding occurred.

Respondent skipped this question

**Q7** Are there verifiable flood high-water marks located within your community?

Respondent skipped this question

---

### Page 3: Community Planning and Ongoing Projects

**Q8** Are there any recent ongoing or proposed projects, such as DOT, USACE, NRCS or privately funded projects (including bridge and culvert replacements) since the last FIRM revision for your community?

Respondent skipped this question

**Q9** Are there areas where there has been recent residential, commercial, or industrial development or that is likely to have future development pressures?

Respondent skipped this question

**Q10** Are there any piped or naturally occurring underground streams within your community?

Respondent skipped this question

**Q11** Does your community have an Open Space Conservation Plan?

Respondent skipped this question

**Q12** Does your community have or participate in a Watershed Management Plan?

Respondent skipped this question

**Q13** Use the following space for any overflow comments.

Respondent skipped this question

---

### Page 4: Mitigation Activities

**Q14** What is the date of your community's hazard mitigation plan?

Respondent skipped this question

**Q15** Has your community adopted the plan?

Respondent skipped this question



## North Country Discovery Stakeholder Survey

**Q16** Please enter the contact information for your community's point of contact for the plan.

Respondent skipped this question

**Q17** Describe any prior flood mitigation activities (e.g. buyout of properties in the floodplain, stream restoration activities, structural flood control projects, preserving open space in the floodplain) that have occurred in your community and the Point of Contact for each activity. Are these activities referenced in your community's Hazard Mitigation Plan?

Respondent skipped this question

**Q18** What types of training or other assistance could FEMA or NYSDEC provide that would aid in your ability to implement mitigation activities and communicate flood risk to your citizens?

Respondent skipped this question

---

### Page 5: National Flood Insurance Program / Floodplain Management Information

**Q19** Describe any areas in your community where Letters of Map Amendment (LOMAs) are concentrated.

Respondent skipped this question

**Q20** Does your community know about the Community Rating System (CRS) that can provide flood insurance discounts in communities that take extra steps to reduce flood risk?

Respondent skipped this question

**Q21** Would you like additional information about the CRS?

Respondent skipped this question

**Q22** If your community does participate in the CRS program, please describe your community's CRS activities

Respondent skipped this question

**Q23** Does your community have an active floodplain development permit process?

Respondent skipped this question

**Q24** Who in your community is responsible for issuing permits in flood hazard areas?

Respondent skipped this question

---

### Page 6: Data

**Q25** Political Boundaries

Respondent skipped this question

## North Country Discovery Stakeholder Survey

**Q26** Transportation features

Respondent skipped this question

**Q27** Building footprints

Respondent skipped this question

**Q28** Location of flood control structures (berms, floodwalls, levees)

Respondent skipped this question

**Q29** Location of Dams

Respondent skipped this question

**Q30** Local survey data (e.g. from subdivision, stream modification projects)

Respondent skipped this question

**Q31** Local flood gage data or rain gage data:

Respondent skipped this question

**Q32** Relevant flood hazard studies that include hydrology, hydraulics, and / or mapping (may include DOT, USACE, NRCS or privately funded projects, including bridge and culvert replacements)

Respondent skipped this question

**Q33** Essential / Critical Facilities (e.g. hospitals, fire stations, community offices)

Respondent skipped this question

**Q34** Hazard Mapping (e.g., Dam Break Inundation Maps, Chemical Depots, Confinement Facilities, Sink holes, etc.)

Respondent skipped this question

**Q35** Historical flood inundation areas

Respondent skipped this question

**Q36** Please provide information for your community's or organization's GIS data manager(s), if applicable

Respondent skipped this question

### Page 7: Additional Information

**Q37** Are there other community official or groups that would be interested in learning about or participating in this project? If so, please provide the names and contact information below.

Respondent skipped this question

**Q38** Do you have any other information that should be considered as part of the North Country Watersheds Discovery Process?

Respondent skipped this question

## North Country Discovery Stakeholder Survey

**Q39** Please attach any supporting documents (e.g., map of primary mapping needs or areas with reoccurring problematic flooding), citations for reports, and any other information you would like considered.

**Respondent skipped this question**

---

**Q40** Use this space to upload any additional documents

**Respondent skipped this question**

---

## **North Country Watersheds: Risk MAP Discovery Project Stakeholder Survey**

Thank you for taking the time to complete this Discovery Data survey. The Discovery process is designed to provide important information to help the Federal Emergency Management Agency (FEMA) and the New York State Department of Environmental Conservation (NYSDEC) better understand flood risk issues and mapping needs in the North Country watersheds, and to help you increase your community's resilience to flooding through implementation of the Risk MAP (Risk Mapping, Assessment, and Planning) program. Please answer any and all questions to the best of your ability and/or knowledge. Any response can help us assess the risks for your community.

A map of the North Country watersheds can be found at the end of this survey. The map shows the North Country watersheds area and the jurisdictional areas included in the watersheds.

### ***Background***

Discovery is the initial phase of a Risk MAP project, in which FEMA and NYSDEC work with local stakeholders to collect data and learn about unique issues in a watershed. This includes gathering information about current flood risk, historical flooding, flood mapping and analysis needs, and local mitigation activities. All information collected will be considered when developing recommendations for future Risk MAP projects. These projects may include the creation of revised flood analyses, maps, or other products that can be used to reduce local flood risk. The Discovery process does not necessarily mean that a new Risk MAP project will take place - rather it is a process by which FEMA and NYSDEC learn about the issues in a watershed and prioritize the need for new studies.

### ***Discovery Meeting***

After compilation and evaluation of survey responses, a series of in-person Discovery meetings will be held within the North Country watersheds in the late summer or early fall of 2019 to present and discuss the preliminary results, as well as provide an additional opportunity for input.

### ***Completing and Sharing This Survey***

We respectfully request that you complete the survey by **August 30, 2019** in order for the North Country Discovery team to develop preliminary materials to be reviewed during the in-person Discovery meetings with affected stakeholders. If you have any questions about FEMA's Discovery process or about completing this survey, please contact the North Country Discovery team at [phibley@dewberry.com](mailto:phibley@dewberry.com). If you believe there are other stakeholders that should receive this survey, please provide their contact information to us and we will send them a copy.

### ***Sending us the Completed Survey***

You may complete the survey online at <https://www.surveymonkey.com/r/72P89CR> or you may mail / e-mail your completed survey form to:

Philip Hipley  
Dewberry  
8401 Arlington Boulevard, Mail Stop 26  
Fairfax, VA 22031  
[phibley@dewberry.com](mailto:phibley@dewberry.com) (e-mail)





## 1. Your Contact Information

Date:11/14/2019	County Name (if applicable):St. Lawrence
Community Name/Organization:Town of Louisville	
Your Name: Gail Schneider / Joanne Cameron	
Your Title/Role:Board Member / Town Clerk	
Your Address:14810 State Highway 37 Massena, NY 13662	
Daytime Phone: 315-764-7473	e-mail: louisvillenewyork@nnymail.com
Contact Preference: <input checked="" type="checkbox"/> e-mail <input type="checkbox"/> Phone <input type="checkbox"/> Standard Mail	

## 2. Flood Mapping Needs / Historical Flood Problems

Question	Your Response (include details here as necessary)
<p>Describe any inaccuracies related to the Special Flood Hazard Areas shown on your community's Flood Insurance Rate Map (FIRM):</p> <p>Include the names of streams / reaches that need to be studied or restudied (<i>including starting and ending locations</i>), and the type of location (<i>e.g., rural, urban, suburban, commercial development area, residential area, development pressures</i>).</p> <p><b>Please also rank how you would prioritize any updates needed.</b></p>	<p>We are not on FIRM. We have a letter dated 12/5/1984 that removes us from the map.</p>
<p>Describe your community's experience with past flood disasters and flood disaster recovery:</p> <p>When have areas within your community flooded?</p> <p>What streams / areas were affected?</p>	<p>St. Lawrence River - 2008 Winter 2017 Spring - Flooding st Water Treatment plant.</p>



Question	Your Response (include details here as necessary)
Describe any areas in your community with repeated flooding problems. Please provide the stream or lake / pond name(s) and location where the flooding occurred.	none
Are there verifiable flood high-water marks located within your community? <input type="checkbox"/> Yes <input checked="" type="checkbox"/> No  <i>If yes, please provide details for location and a Point of Contact for additional information.</i>	

### 3. Community Planning and Ongoing Projects

Question	Your Response (include details here as necessary)
Are there any recent ongoing or proposed projects, such as DOT, USACE, NRCS or privately funded projects (including bridge and culvert replacements) since the last FIRM revision for your community? <input type="checkbox"/> Yes <input checked="" type="checkbox"/> No  <i>If yes, what is the type of project? Where is it located? Who is the Point of Contact for additional information?</i>	
Are there areas where there has been recent residential, commercial, or industrial development or that is likely to have future development pressures? <input type="checkbox"/> Yes <input checked="" type="checkbox"/> No  <i>If yes, please describe, including the nature and location of the development, the total project size in acres and, if appropriate, the number and size of lots.</i>	



Question	Your Response (include details here as necessary)
<p>Are there any piped or naturally occurring underground streams within your community?</p> <p><input type="checkbox"/> Yes <input checked="" type="checkbox"/> No</p> <p><i>If yes, please describe the location(s) in detail.</i></p>	
<p>Does your community have an Open Space Conservation Plan?</p> <p><input type="checkbox"/> Yes <input checked="" type="checkbox"/> No</p> <p><i>If yes, please provide details (title and date of plan and a Point of Contact for additional information).</i></p>	
<p>Does your community have or participate in a Watershed Management Plan?</p> <p><input type="checkbox"/> Yes <input checked="" type="checkbox"/> No</p> <p><i>If yes, please provide details (title and date of plan and a Point of Contact for additional information).</i></p>	Maybe through NYPA.

#### 4. Mitigation Activities

Question	Your Response (included details here as necessary)
<p>Provide the following information about your community's Hazard Mitigation Plan (if applicable).</p> <ul style="list-style-type: none"> <li>• Date of plan</li> <li>• Has your community adopted the plan?</li> <li>• Who is your community's Point of Contact regarding the plan? (Please provide contact information as well.)</li> </ul>	



Question	Your Response (included details here as necessary)
<p>Describe any prior flood mitigation activities (e.g. buyout of properties in the floodplain, stream restoration activities, structural flood control projects, preserving open space in the floodplain) that have occurred in your community and the Point of Contact for each activity.</p> <p>Are these activities referenced in your community's Hazard Mitigation Plan?</p>	
<p>What types of training or other assistance could FEMA or NYSDEC provide that would aid in your ability to implement mitigation activities and communicate flood risk to your citizens?</p> <p> <input type="checkbox"/> Floodplain Management Administration  <input type="checkbox"/> Building Code Requirements  <input type="checkbox"/> Hazard Mitigation &amp; Grant Programs  <input type="checkbox"/> Effective Public Outreach  <input type="checkbox"/> Other (Please provide details at right)         </p>	

## 5. National Flood Insurance Program / Floodplain Management Information

Question	Your Response (included details here as necessary)
Describe any areas in your community where Letters of Map Amendment are concentrated.	
<p>Does your community know about the Community Rating System (CRS) that can provide flood insurance discounts in communities that take extra steps to reduce flood risk?</p> <p><input type="checkbox"/> Yes <input type="checkbox"/> No</p>	
<p>Would you like additional information about the CRS?</p> <p><input type="checkbox"/> Yes <input type="checkbox"/> No</p>	





Question	Your Response (included details here as necessary)
If your community does participate in CRS please describe your community's CRS activities.	
Does your community have an active floodplain development permit process? <input type="checkbox"/> Yes <input checked="" type="checkbox"/> No	
Who in your community is responsible for issuing permits in flood hazard areas?	

***For the following questions (6-8) related to data, please provide a brief description and the source, date, and format of each available data set. It is especially important for us to know of data that your community / organization may have that we do not have access to and which of these data you have in GIS (geospatial) format.***

## 6. Base Map Data

Data Type	Availability / Format	Your response(s)
<u>Political boundaries:</u>	<input type="checkbox"/> Not Available <input type="checkbox"/> Paper/Hard Copy <input checked="" type="checkbox"/> GIS Format (e.g. shapefile) <input type="checkbox"/> Other Digital Format	
<u>Transportation features:</u>	<input type="checkbox"/> Not Available <input type="checkbox"/> Paper/Hard Copy <input checked="" type="checkbox"/> GIS Format (e.g. shapefile) <input type="checkbox"/> Other Digital Format	
<u>Parcel and zoning data:</u>	<input type="checkbox"/> Not Available <input type="checkbox"/> Paper/Hard Copy <input checked="" type="checkbox"/> GIS Format (e.g. shapefile) <input type="checkbox"/> Other Digital Format	



Data Type	Availability / Format	Your response(s)
<u>Building footprints:</u>	<input type="checkbox"/> Not Available <input type="checkbox"/> Paper/Hard Copy <input checked="" type="checkbox"/> GIS Format (e.g. shapefile) <input type="checkbox"/> Other Digital Format	

## 7. Engineering Data

Data Type	Availability / Format	Your response(s)
<u>Location of flood control structures (berms, floodwalls, levees):</u>	<input type="checkbox"/> Not Available <input type="checkbox"/> Paper/Hard Copy <input checked="" type="checkbox"/> GIS Format (e.g. shapefile) <input type="checkbox"/> Other Digital Format	
<u>Location of dams:</u>	<input type="checkbox"/> Not Available <input type="checkbox"/> Paper/Hard Copy <input checked="" type="checkbox"/> GIS Format (e.g. shapefile) <input type="checkbox"/> Other Digital Format	
<u>Local survey data (e.g. from subdivision, stream modification projects):</u>	<input type="checkbox"/> Not Available <input type="checkbox"/> Paper/Hard Copy <input checked="" type="checkbox"/> GIS Format (e.g. shapefile) <input type="checkbox"/> Other Digital Format	
<u>Local flood gage data or rain gage data:</u>	<input type="checkbox"/> Not Available <input type="checkbox"/> Paper/Hard Copy <input checked="" type="checkbox"/> GIS Format (e.g. shapefile) <input type="checkbox"/> Other Digital Format	



Data Type	Availability / Format	Your response(s)
<u>Relevant flood hazard studies that include hydrology, hydraulics, and / or mapping</u> (may include <i>DOT, USACE, NRCS</i> or <i>privately funded projects, including bridge and culvert replacements</i> ):	<input type="checkbox"/> Not Available <input type="checkbox"/> Paper/Hard Copy <input checked="" type="checkbox"/> GIS Format (e.g. shapefile) <input type="checkbox"/> Other Digital Format	

## 8. Risk Assessment Data

Data Type	Availability / Format	Your response(s)
<u>Essential / Critical Facilities:</u> (e.g. hospitals, fire stations, community offices)	<input type="checkbox"/> Not Available <input type="checkbox"/> Paper/Hard Copy <input checked="" type="checkbox"/> GIS Format (e.g. shapefile) <input type="checkbox"/> Other Digital Format	
<u>Hazard Mapping:</u> (e.g., <i>Dam Break Inundation Maps, Chemical Depots, Confinement Facilities, Sink holes, etc.</i> )	<input type="checkbox"/> Not Available <input type="checkbox"/> Paper/Hard Copy <input checked="" type="checkbox"/> GIS Format (e.g. shapefile) <input type="checkbox"/> Other Digital Format	
<u>Historical flood inundation areas:</u>	<input type="checkbox"/> Not Available <input type="checkbox"/> Paper/Hard Copy <input checked="" type="checkbox"/> GIS Format (e.g. shapefile) <input type="checkbox"/> Other Digital Format	



**9. Please provide contact information for your community's / organization's GIS data manager(s), if applicable.**

<b>County / Municipality / Organization:</b>	
Name: DANC	Title:
Address:	
Daytime Phone:	e-mail:
<b>County / Municipality / Organization:</b>	
Name:	Title:
Address:	
Daytime Phone:	e-mail:

**10. Are there other community officials or groups that would be interested in learning about / participating in this project? If so, please provide names and contact information below.**

<b>County / Municipality / Organization:</b>	
Name:	
Address:	
Daytime Phone:	e-mail:
<b>County / Municipality / Organization:</b>	
Name:	
Address:	
Daytime Phone:	e-mail:

**11. Do you have any other information that should be considered as part of the North Country Watersheds Discovery Process?**

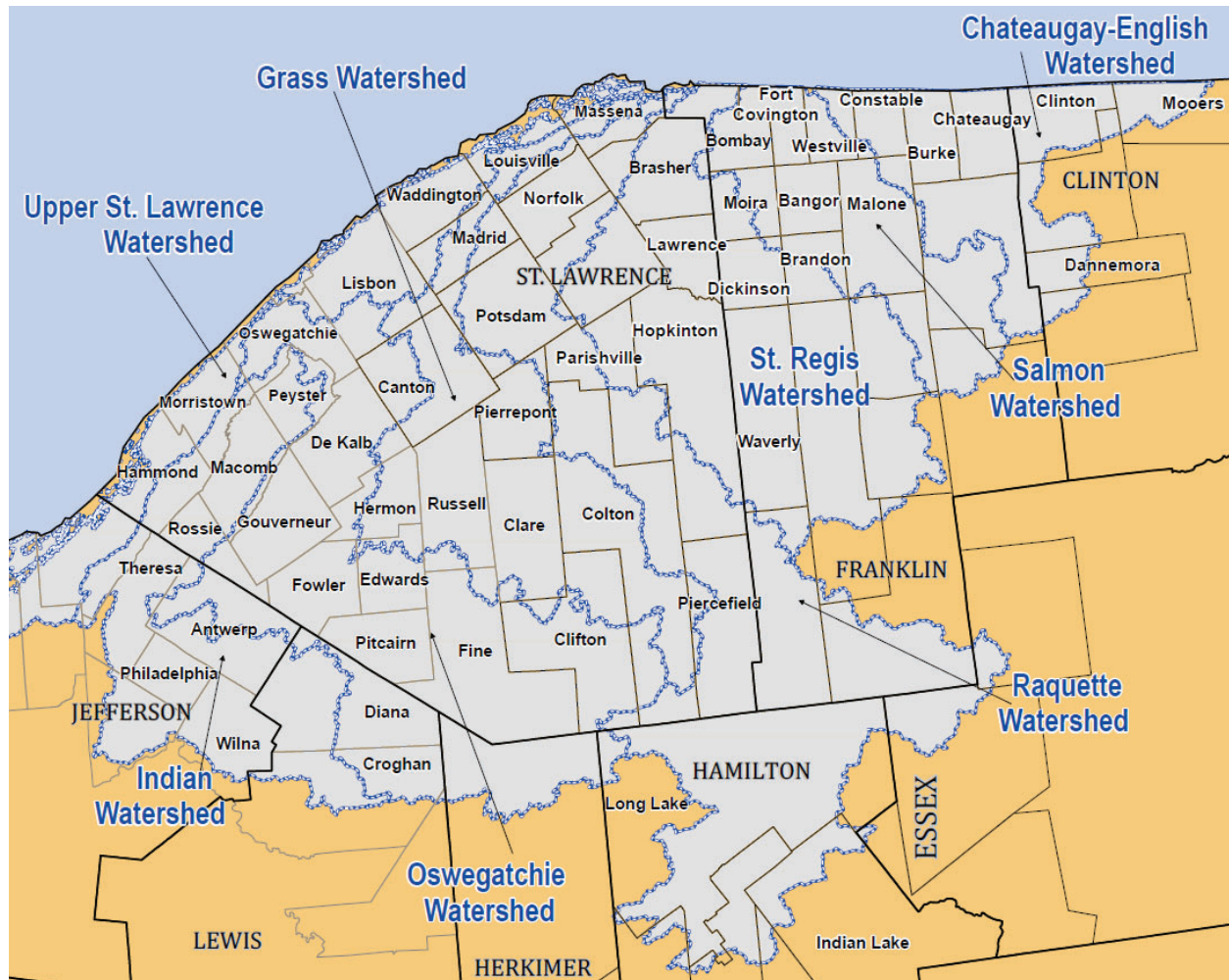
Include supporting documents (e.g., map of primary mapping needs or areas with reoccurring problematic flooding), citations for reports, and any other information you would like considered.

Not that I am aware of.






## North Country Watersheds Discovery Project Area





# Federal Emergency Management Agency

Washington, D.C. 20472



CERTIFIED MAIL  
RETURN RECEIPT REQUESTED

IA-RA-TO:  
205

DEC 5 1984

Honorable Joseph Brady  
Supervisor of the Town of  
Louisville  
Route 1  
Massena, New York 13662

Community: Town of Louisville  
County: St. Lawrence  
Community Number: 361180  
Current Effective Flood Hazard  
Boundary Map: 12/13/74  
Rescission and Regular Program  
Conversion Effective: 12/19/84

Dear Mr. Brady:

Information recently made available to the Federal Insurance Administration indicates that, for all practical purposes, your community would not be inundated by the base flood, which is the flood having a one-percent chance of being equalled or exceeded in any given year. For this reason, we are rescinding the Flood Hazard Boundary Map (FHBM) and converting your community to the Regular Phase of the National Flood Insurance Program (NFIP) effective on the date cited above. Please destroy all copies of this map.

The effects of participating in the Regular Phase of the NFIP as a community with no Special Flood Hazard Areas (SFHAs) are:

1. Any regulation of the NFIP with which the community may have been complying within areas designated as SFHAs (A zones) on an FHBM is no longer mandatory as a condition of your community's participation in the NFIP. However, it should be recognized that floods larger than the 100-year flood, which defines the SFHA, do occur. In view of your community's commitment, as expressed in the Resolution of Intent it adopted to qualify for initial eligibility in the NFIP, your community should exercise care in evaluating new development which could aggravate or create flood problems in your community or in adjacent communities.
2. The entire community will be placed in Zone C, which has no mandatory purchase requirement and, in general, for which rates are less expensive than the equivalent subsidized rate.
3. In addition to the less expensive rates, the maximum coverage available under the Regular Program is significantly greater than that available under the Emergency Program.

The Flood Disaster Protection Act of 1973 and various regulations of the NFIP (42 U.S.C. Section 40001-4128) utilize flood elevations based upon a 100-year frequency flood. Accordingly, FEMA has determined that no 100-year frequency flood elevation is known to exist in your community. Therefore, no map will be published.

In summary, by continuing its participation in the NFIP and the Regular Program, the community makes available to its citizens on a voluntary basis additional amounts of insurance coverage at generally lower rates than would be available under the Emergency Program. While no new flood plain management measures are required, your community is encouraged to implement regulatory measures to protect development against hazards as they are known to exist locally.

If you have any questions regarding this action, please contact the Chief, Natural and Technological Hazards Division of the Federal Emergency Management Agency in New York, New York, at (212) 264-4756, or members of our Headquarters staff in Washington, D.C., at (202) 287-0701.

Sincerely,



for.  
Charles A. Lindsey, Chief  
Technical Operations Division  
Federal Insurance Administration

#25

INCOMPLETE

**Collector:** Web Link 1 (Web Link)  
**Started:** Monday, November 18, 2019 11:23:23 AM  
**Last Modified:** Monday, November 18, 2019 11:24:59 AM  
**Time Spent:** 00:01:36  
**IP Address:** 142.105.253.177

## Page 1: Contact Information

## Q1 Please enter your contact information

County Name	St Lawrence
Community Name / Organization	Town of Piercefield
Name	Neil Pickering
Address	5 Dewey Ave
City/Town	Piercefield
State/Province	NY
ZIP/Postal Code	12973
Country	United States
Email Address	blvdws@gmail.com
Phone Number	5183593664

## Q2 What county, municipality, or organization are you associated with?

Town of Piercefield

## Q3 How do you prefer to be contacted?

e-mail

## Page 2: Flood Mapping Needs and Historical Flood Problems

<b>Q4</b> Describe any inaccuracies related to the Special Flood Hazard Areas (SFHAs) on your community's Flood Insurance Rate Map (FIRM). Include the names of streams / reaches that need to be studied or restudied (including starting and ending locations), and the type of location (e.g., rural, urban, suburban, commercial development area, residential area, development pressures). Please also rank how you would prioritize any updates needed.	Respondent skipped this question
--	----------------------------------

<b>Q5</b> Describe your community's experience with past flood disasters and flood disaster recovery, including: When have areas within your community flooded? What streams/areas were affected?	Respondent skipped this question
---	----------------------------------

<b>Q6</b> Describe any areas in your community with repeated flooding problems. Please provide the stream, lake, or pond name(s) and location where the flooding occurred.	Respondent skipped this question
--	----------------------------------

<b>Q7</b> Are there verifiable flood high-water marks located within your community?	Respondent skipped this question
--	----------------------------------

## Page 3: Community Planning and Ongoing Projects



## North Country Discovery Stakeholder Survey

**Q8** Are there any recent ongoing or proposed projects, such as DOT, USACE, NRCS or privately funded projects (including bridge and culvert replacements) since the last FIRM revision for your community?

Respondent skipped this question

**Q9** Are there areas where there has been recent residential, commercial, or industrial development or that is likely to have future development pressures?

Respondent skipped this question

**Q10** Are there any piped or naturally occurring underground streams within your community?

Respondent skipped this question

**Q11** Does your community have an Open Space Conservation Plan?

Respondent skipped this question

**Q12** Does your community have or participate in a Watershed Management Plan?

Respondent skipped this question

**Q13** Use the following space for any overflow comments.

Respondent skipped this question

### Page 4: Mitigation Activities

**Q14** What is the date of your community's hazard mitigation plan?

Respondent skipped this question

**Q15** Has your community adopted the plan?

Respondent skipped this question

**Q16** Please enter the contact information for your community's point of contact for the plan.

Respondent skipped this question

**Q17** Describe any prior flood mitigation activities (e.g. buyout of properties in the floodplain, stream restoration activities, structural flood control projects, preserving open space in the floodplain) that have occurred in your community and the Point of Contact for each activity. Are these activities referenced in your community's Hazard Mitigation Plan?

Respondent skipped this question

**Q18** What types of training or other assistance could FEMA or NYSDEC provide that would aid in your ability to implement mitigation activities and communicate flood risk to your citizens?

Respondent skipped this question

### Page 5: National Flood Insurance Program / Floodplain Management Information

**Q19** Describe any areas in your community where Letters of Map Amendment (LOMAs) are concentrated.

Respondent skipped this question

**Q20** Does your community know about the Community Rating System (CRS) that can provide flood insurance discounts in communities that take extra steps to reduce flood risk?

Respondent skipped this question

**Q21** Would you like additional information about the CRS?

Respondent skipped this question

**Q22** If your community does participate in the CRS program, please describe your community's CRS activities

Respondent skipped this question

## North Country Discovery Stakeholder Survey

**Q23** Does your community have an active floodplain development permit process? Respondent skipped this question

---

**Q24** Who in your community is responsible for issuing permits in flood hazard areas? Respondent skipped this question

---

### Page 6: Data

**Q25** Political Boundaries Respondent skipped this question

---

**Q26** Transportation features Respondent skipped this question

---

**Q27** Building footprints Respondent skipped this question

---

**Q28** Location of flood control structures (berms, floodwalls, levees) Respondent skipped this question

---

**Q29** Location of Dams Respondent skipped this question

---

**Q30** Local survey data (e.g. from subdivision, stream modification projects) Respondent skipped this question

---

**Q31** Local flood gage data or rain gage data: Respondent skipped this question

---

**Q32** Relevant flood hazard studies that include hydrology, hydraulics, and / or mapping (may include DOT, USACE, NRCS or privately funded projects, including bridge and culvert replacements) Respondent skipped this question

---

**Q33** Essential / Critical Facilities (e.g. hospitals, fire stations, community offices) Respondent skipped this question

---

**Q34** Hazard Mapping (e.g., Dam Break Inundation Maps, Chemical Depots, Confinement Facilities, Sink holes, etc.) Respondent skipped this question

---

**Q35** Historical flood inundation areas Respondent skipped this question

---

**Q36** Please provide information for your community's or organization's GIS data manager(s), if applicable Respondent skipped this question

---

### Page 7: Additional Information

**Q37** Are there other community official or groups that would be interested in learning about or participating in this project? If so, please provide the names and contact information below. Respondent skipped this question

---

**Q38** Do you have any other information that should be considered as part of the North Country Watersheds Discovery Process? Respondent skipped this question

---

**Q39** Please attach any supporting documents (e.g., map of primary mapping needs or areas with reoccurring problematic flooding), citations for reports, and any other information you would like considered. Respondent skipped this question

---

**Q40** Use this space to upload any additional documents

Respondent skipped this question





FEMA



Department of  
Environmental  
Conservation

## 1. Your Contact Information

Date: 11/14/2019	County Name (if applicable): Franklin
Community Name/Organization: Village of Brushton	
Your Name: Susan Martin	
Your Title/Role: Interim Village Mayor (Mayor Kevin Pentalow is in jail)	
Your Address: P.O. Box 305, Brushton, NY 12916	
Daytime Phone: 518-319-0204	e-mail:
Contact Preference: <input type="checkbox"/> e-mail <input checked="" type="checkbox"/> Phone <input checked="" type="checkbox"/> Standard Mail	

## 2. Flood Mapping Needs / Historical Flood Problems

Question	Your Response (include details here as necessary)
<p>Describe any inaccuracies related to the Special Flood Hazard Areas shown on your community's Flood Insurance Rate Map (FIRM):</p> <p>Include the names of streams / reaches that need to be studied or restudied (<i>including starting and ending locations</i>), and the type of location (<i>e.g., rural, urban, suburban, commercial development area, residential area, development pressures</i>).</p> <p>Please also rank how you would prioritize any updates needed.</p>	<p>There are known flood hazards along Little Salmon River in the village.</p> <p>There is a dam just north of Washington Street (Main Street) that is retaining sediment on the upstream side. This is changing the flood hazards for the village.</p>
<p>Describe your community's experience with past flood disasters and flood disaster recovery:</p> <p>When have areas within your community flooded?</p> <p>What streams / areas were affected?</p>	<p>Little Salmon River is retaining sediment. This is causing the flooding to be more expansive in the impoundment area. Flooding is a common issue. Overflow is staying on the ground.</p>





FEMA



Department of  
Environmental  
Conservation

Question	Your Response (include details here as necessary)
Describe any areas in your community with repeated flooding problems. Please provide the stream or lake / pond name(s) and location where the flooding occurred.	Little Salmon River, as previously noted. Ground water table is getting higher.
Are there verifiable flood high-water marks located within your community? <input type="checkbox"/> Yes <input checked="" type="checkbox"/> No  <i>If yes, please provide details for location and a Point of Contact for additional information.</i>	

### 3. Community Planning and Ongoing Projects

Question	Your Response (include details here as necessary)
Are there any recent ongoing or proposed projects, such as DOT, USACE, NRCS or privately funded projects (including bridge and culvert replacements) since the last FIRM revision for your community? <input type="checkbox"/> Yes <input checked="" type="checkbox"/> No  <i>If yes, what is the type of project? Where is it located? Who is the Point of Contact for additional information?</i>	
Are there areas where there has been recent residential, commercial, or industrial development or that is likely to have future development pressures? <input type="checkbox"/> Yes <input checked="" type="checkbox"/> No  <i>If yes, please describe, including the nature and location of the development, the total project size in acres and, if appropriate, the number and size of lots.</i>	





FEMA



Department of  
Environmental  
Conservation

Question	Your Response (include details here as necessary)
<p>Are there any piped or naturally occurring underground streams within your community?</p> <p><input type="checkbox"/> Yes <input checked="" type="checkbox"/> No</p> <p><i>If yes, please describe the location(s) in detail.</i></p>	
<p>Does your community have an Open Space Conservation Plan?</p> <p><input type="checkbox"/> Yes <input checked="" type="checkbox"/> No</p> <p><i>If yes, please provide details (title and date of plan and a Point of Contact for additional information).</i></p>	
<p>Does your community have or participate in a Watershed Management Plan?</p> <p><input type="checkbox"/> Yes <input checked="" type="checkbox"/> No</p> <p><i>If yes, please provide details (title and date of plan and a Point of Contact for additional information).</i></p>	

#### 4. Mitigation Activities

Question	Your Response (included details here as necessary)
<p>Provide the following information about your community's Hazard Mitigation Plan (if applicable).</p> <ul style="list-style-type: none"> <li>• Date of plan</li> <li>• Has your community adopted the plan?</li> <li>• Who is your community's Point of Contact regarding the plan? (Please provide contact information as well.)</li> </ul>	<p>Did not discuss</p>





FEMA



Department of  
Environmental  
Conservation

Question	Your Response (included details here as necessary)
<p>Describe any prior flood mitigation activities (e.g. buyout of properties in the floodplain, stream restoration activities, structural flood control projects, preserving open space in the floodplain) that have occurred in your community and the Point of Contact for each activity.</p> <p>Are these activities referenced in your community's Hazard Mitigation Plan?</p>	<p>Did not discuss</p>
<p>What types of training or other assistance could FEMA or NYSDEC provide that would aid in your ability to implement mitigation activities and communicate flood risk to your citizens?</p> <p> <input type="checkbox"/> Floodplain Management Administration  <input type="checkbox"/> Building Code Requirements  <input type="checkbox"/> Hazard Mitigation &amp; Grant Programs  <input type="checkbox"/> Effective Public Outreach  <input type="checkbox"/> Other (Please provide details at right)         </p>	<p>✓</p>

## 5. National Flood Insurance Program / Floodplain Management Information

Question	Your Response (included details here as necessary)
<p>Describe any areas in your community where Letters of Map Amendment are concentrated.</p>	<p>Did not discuss</p>
<p>Does your community know about the Community Rating System (CRS) that can provide flood insurance discounts in communities that take extra steps to reduce flood risk?</p> <p> <input type="checkbox"/> Yes <input type="checkbox"/> No         </p>	<p>✓</p>
<p>Would you like additional information about the CRS?</p> <p> <input type="checkbox"/> Yes <input type="checkbox"/> No         </p>	<p>✓</p>





FEMA



Department of  
Environmental  
Conservation

Question	Your Response (included details here as necessary)
If your community does participate in CRS please describe your community's CRS activities.	Did not discuss
Does your community have an active floodplain development permit process? <input type="checkbox"/> Yes <input type="checkbox"/> No	
Who in your community is responsible for issuing permits in flood hazard areas?	

**For the following questions (6-8) related to data, please provide a brief description and the source, date, and format of each available data set. It is especially important for us to know of data that your community / organization may have that we do not have access to and which of these data you have in GIS (geospatial) format.**

## 6. Base Map Data

Data Type	Availability / Format	Your response(s)
<u>Political boundaries:</u>	<input type="checkbox"/> Not Available <input type="checkbox"/> Paper/Hard Copy <input type="checkbox"/> GIS Format (e.g. shapefile) <input type="checkbox"/> Other Digital Format	Did not discuss
<u>Transportation features:</u>	<input type="checkbox"/> Not Available <input type="checkbox"/> Paper/Hard Copy <input type="checkbox"/> GIS Format (e.g. shapefile) <input type="checkbox"/> Other Digital Format	
<u>Parcel and zoning data:</u>	<input type="checkbox"/> Not Available <input type="checkbox"/> Paper/Hard Copy <input type="checkbox"/> GIS Format (e.g. shapefile) <input type="checkbox"/> Other Digital Format	





Data Type	Availability / Format	Your response(s)
<u>Building footprints:</u>	<input type="checkbox"/> Not Available <input type="checkbox"/> Paper/Hard Copy <input type="checkbox"/> GIS Format (e.g. shapefile) <input type="checkbox"/> Other Digital Format	Did not discuss

## 7. Engineering Data

Data Type	Availability / Format	Your response(s)
<u>Location of flood control structures (berms, floodwalls, levees):</u>	<input type="checkbox"/> Not Available <input type="checkbox"/> Paper/Hard Copy <input type="checkbox"/> GIS Format (e.g. shapefile) <input type="checkbox"/> Other Digital Format	Did not discuss
<u>Location of dams:</u>	<input type="checkbox"/> Not Available <input type="checkbox"/> Paper/Hard Copy <input type="checkbox"/> GIS Format (e.g. shapefile) <input type="checkbox"/> Other Digital Format	
<u>Local survey data (e.g. from subdivision, stream modification projects):</u>	<input type="checkbox"/> Not Available <input type="checkbox"/> Paper/Hard Copy <input type="checkbox"/> GIS Format (e.g. shapefile) <input type="checkbox"/> Other Digital Format	
<u>Local flood gage data or rain gage data:</u>	<input type="checkbox"/> Not Available <input type="checkbox"/> Paper/Hard Copy <input type="checkbox"/> GIS Format (e.g. shapefile) <input type="checkbox"/> Other Digital Format	





FEMA



Department of  
Environmental  
Conservation

Data Type	Availability / Format	Your response(s)
Relevant flood hazard studies that include <u>hydrology, hydraulics, and / or mapping</u> (may include DOT, USACE, NRCS or privately funded projects, including bridge and culvert replacements):	<input type="checkbox"/> Not Available <input type="checkbox"/> Paper/Hard Copy <input type="checkbox"/> GIS Format (e.g. shapefile) <input type="checkbox"/> Other Digital Format	Did not discuss

## 8. Risk Assessment Data

Data Type	Availability / Format	Your response(s)
<u>Essential / Critical Facilities:</u> (e.g. hospitals, fire stations, community offices)	<input type="checkbox"/> Not Available <input type="checkbox"/> Paper/Hard Copy <input type="checkbox"/> GIS Format (e.g. shapefile) <input type="checkbox"/> Other Digital Format	Did not discuss
<u>Hazard Mapping:</u> (e.g., Dam Break Inundation Maps, Chemical Depots, Confinement Facilities, Sink holes, etc.)	<input type="checkbox"/> Not Available <input type="checkbox"/> Paper/Hard Copy <input type="checkbox"/> GIS Format (e.g. shapefile) <input type="checkbox"/> Other Digital Format	
<u>Historical flood inundation areas:</u>	<input type="checkbox"/> Not Available <input type="checkbox"/> Paper/Hard Copy <input type="checkbox"/> GIS Format (e.g. shapefile) <input checked="" type="checkbox"/> Other Digital Format	Areas along Little Salmon River, based on having lived in area for 60+ years





FEMA



Department of  
Environmental  
Conservation

**9. Please provide contact information for your community's / organization's GIS data manager(s), if applicable.**

<b>County / Municipality / Organization:</b>	
Name:	Title:
Address:	
Daytime Phone:	e-mail:
<b>County / Municipality / Organization:</b>	
Name:	Title:
Address:	
Daytime Phone:	e-mail:

**10. Are there other community officials or groups that would be interested in learning about / participating in this project? If so, please provide names and contact information below.**

<b>County / Municipality / Organization:</b>	
Name:	
Address:	
Daytime Phone:	e-mail:
<b>County / Municipality / Organization:</b>	
Name:	
Address:	
Daytime Phone:	e-mail:

**11. Do you have any other information that should be considered as part of the North Country Watersheds Discovery Process?**

Include supporting documents (e.g., map of primary mapping needs or areas with reoccurring problematic flooding), citations for reports, and any other information you would like considered.

North end of the community, there are many springs. These springs seem to be more prevalent these days than in the past. Ground water tables are higher.



#26

COMPLETE

**Collector:** Web Link 1 (Web Link)  
**Started:** Monday, December 02, 2019 12:28:37 PM  
**Last Modified:** Monday, December 02, 2019 12:58:09 PM  
**Time Spent:** 00:29:31  
**IP Address:** 65.172.240.174

## Page 1: Contact Information

## Q1 Please enter your contact information

County Name	Franklin
Community Name / Organization	Bangor Code Officer
Name	Craig W Peters
Address	112 Wiley Rd.
City/Town	N Bangor
State/Province	NY
ZIP/Postal Code	12966
Country	USA
Email Address	2xbpete@gmail.com
Phone Number	5184834248

## Q2 What county, municipality, or organization are you associated with?

Town of Bangor

## Q3 How do you prefer to be contacted? e-mail

## Page 2: Flood Mapping Needs and Historical Flood Problems

**Q4** Describe any inaccuracies related to the Special Flood Hazard Areas (SFHAs) on your community's Flood Insurance Rate Map (FIRM). Include the names of streams / reaches that need to be studied or restudied (including starting and ending locations), and the type of location (e.g., rural, urban, suburban, commercial development area, residential area, development pressures). Please also rank how you would prioritize any updates needed.

1-Rural, East of Cty Rt 22, West of Cty Rt 22 south of St Rt 11 north to old railroad bed. 2-Rural, West of Rocky Lane Rd. to Little Salmon River

**Q5** Describe your community's experience with past flood disasters and flood disaster recovery, including: When have areas within your community flooded? What streams/areas were affected?

Area 1 from above in item 4. Every spring and depending on rainfall continuing thru summer and fall, it is affecting leeching fields/septic systems

**Q6** Describe any areas in your community with repeated flooding problems. Please provide the stream, lake, or pond name(s) and location where the flooding occurred.

Area 2 from Item 4. into Little Salmon, no residences are involved nor has development occurred in lots owned in the area due to wet conditions

**Q7** Are there verifiable flood high-water marks located within your community? No

## Page 3: Community Planning and Ongoing Projects



## North Country Discovery Stakeholder Survey

**Q8** Are there any recent ongoing or proposed projects, such as DOT, USACE, NRCS or privately funded projects (including bridge and culvert replacements) since the last FIRM revision for your community? **No**

**Q9** Are there areas where there has been recent residential, commercial, or industrial development or that is likely to have future development pressures? **No**

**Q10** Are there any piped or naturally occurring underground streams within your community? **No**

**Q11** Does your community have an Open Space Conservation Plan? **No**

**Q12** Does your community have or participate in a Watershed Management Plan? **No**

**Q13** Use the following space for any overflow comments. **Respondent skipped this question**

### Page 4: Mitigation Activities

**Q14** What is the date of your community's hazard mitigation plan? **Respondent skipped this question**

**Q15** Has your community adopted the plan? **No**

**Q16** Please enter the contact information for your community's point of contact for the plan. **Respondent skipped this question**

**Q17** Describe any prior flood mitigation activities (e.g. buyout of properties in the floodplain, stream restoration activities, structural flood control projects, preserving open space in the floodplain) that have occurred in your community and the Point of Contact for each activity. Are these activities referenced in your community's Hazard Mitigation Plan?

None

**Q18** What types of training or other assistance could FEMA or NYSDEC provide that would aid in your ability to implement mitigation activities and communicate flood risk to your citizens? **Effective Public Outreach**

### Page 5: National Flood Insurance Program / Floodplain Management Information

**Q19** Describe any areas in your community where Letters of Map Amendment (LOMAs) are concentrated. **Respondent skipped this question**

**Q20** Does your community know about the Community Rating System (CRS) that can provide flood insurance discounts in communities that take extra steps to reduce flood risk? **No**

**Q21** Would you like additional information about the CRS? **Yes**

**Q22** If your community does participate in the CRS program, please describe your community's CRS activities **Respondent skipped this question**

## North Country Discovery Stakeholder Survey

**Q23** Does your community have an active floodplain development permit process? **No**

**Q24** Who in your community is responsible for issuing permits in flood hazard areas?

Code Officer

Page 6: Data

**Q25** Political Boundaries **Not Available**

**Q26** Transportation features **Not Available**

**Q27** Building footprints **Not Available**

**Q28** Location of flood control structures (berms, floodwalls, levees) **Not Available**

**Q29** Location of Dams **Not Available**

**Q30** Local survey data (e.g. from subdivision, stream modification projects) **Not Available**

**Q31** Local flood gage data or rain gage data: **Not Available**

**Q32** Relevant flood hazard studies that include hydrology, hydraulics, and / or mapping (may include DOT, USACE, NRCS or privately funded projects, including bridge and culvert replacements) **Not Available**

**Q33** Essential / Critical Facilities (e.g. hospitals, fire stations, community offices) **Paper/Hard Copy,**  
Describe the source, date, and format of each available data set:  
Franklin County Tax Map

**Q34** Hazard Mapping (e.g., Dam Break Inundation Maps, Chemical Depots, Confinement Facilities, Sink holes, etc.) **Not Available**

**Q35** Historical flood inundation areas **Not Available**

**Q36** Please provide information for your community's or organization's GIS data manager(s), if applicable **Respondent skipped this question**

Page 7: Additional Information

**Q37** Are there other community official or groups that would be interested in learning about or participating in this project? If so, please provide the names and contact information below. **Respondent skipped this question**

**Q38** Do you have any other information that should be considered as part of the North Country Watersheds Discovery Process?

no

**Q39** Please attach any supporting documents (e.g., map of primary mapping needs or areas with reoccurring problematic flooding), citations for reports, and any other information you would like considered.

Respondent skipped this question

**Q40** Use this space to upload any additional documents

Respondent skipped this question