

LEGEND AND NOTES

- Watershed Boundary
- CNMS Request Area
- LOMA

- Dams
- Low Hazard
 - Intermediate Hazard
 - High Hazard

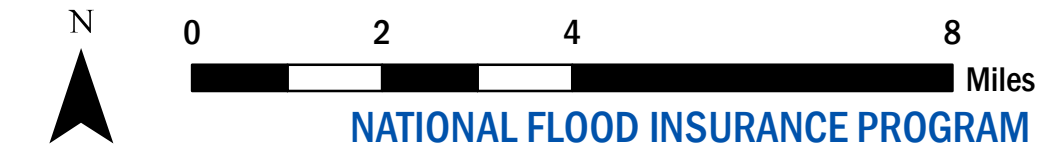
- Stream Priority Ranking
- High
 - Medium
 - Low

Data Sources: FEMA Region II, FEMA Map Service Center, USGS, US Army Corps of Engineers, NOAA, New York State GIS Clearinghouse, and the Adirondack Park Agency.


Additional information provided by local hazard mitigation plans, local jurisdiction GIS data, and Community Discovery interviews.

Service Layer Credits: Esri, HERE, Garmin, © OpenStreetMap contributors
Sources: Esri, USGS, NGA, NASA, CGIAR, N Robinson, NCEAS, NLS, OS, NMA, Geodastatyselsen, Rijkswaterstaat, GSA, Geoland, FEMA, Intermap and the GIS user community

1 inch = 2 miles 1:128,000




NATIONAL FLOOD INSURANCE PROGRAM INFORMATION EXCHANGE MAP



National Flood Insurance Program

NEW YORK DISCOVERY

The community lies in the following watershed(s):
Saranac River Watershed
HUC_8 Code 04150406

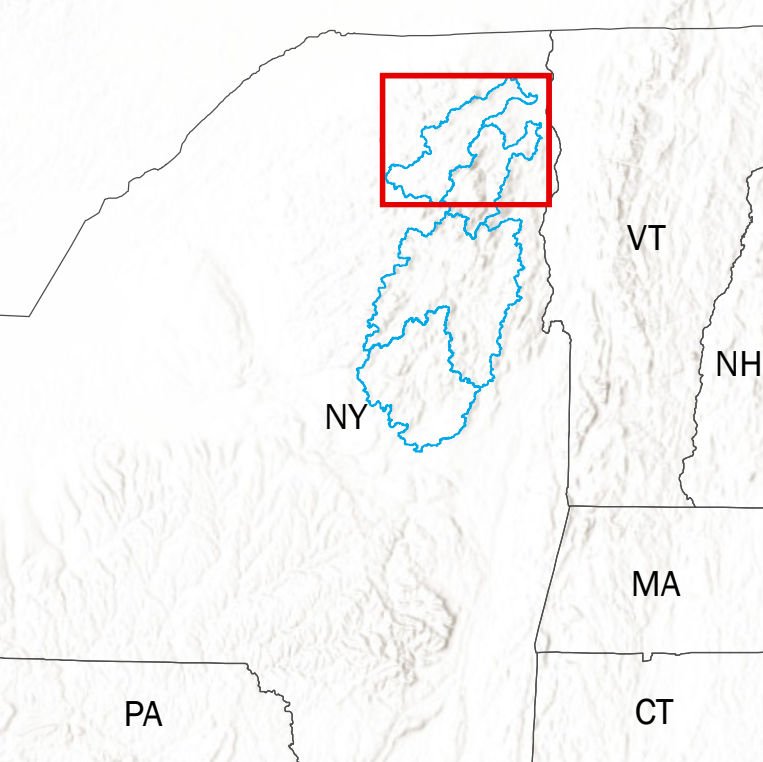


FEDERAL EMERGENCY MANAGEMENT AGENCY

Map Contains:
COMMUNITY

	NUMBER
Altona, Town of	361379
Beekmantown, Town of	360166
Bellmont, Town of	361392
Blackbrook, Town of	361309
Brighton, Town of	361163
Dannemora, Town of	361381
Dannemora, Village of	360024
Duane, Town of	361396
Franklin, Town of	361397
Harrietstown, Town of	361124
North Elba, Town of	361156
Peru, Town of	360168
Plattsburgh, City of	361384
Plattsburgh, Town of	360169
Santa Clara, Town of	361398
Saranac, Town of	360171
Saranac Lake, Village of	360273
Schuyler Falls, Town of	360172
St. Armand, Town of	361157
Tupper Lake, Town of	361162
Wilmington, Town of	361161

PROJECT LOCATOR



DATE March 2019

This is a non-regulatory product and is provided to your community for information gathering and sharing purposes only.