FLOOD INSURANCE STUDY

VOLUME 3 OF 6

ERIE COUNTY, NEW YORK
(ALL JURISDICTIONS)

Community Name	Community Number	Community Name	Community Number	Community Name	Community Number
Akron, Village of	361553	Depew, Village of	360236	Marilla, Town of	360250
Alden, Town of	360225	East Aurora, Village of	365335	Newstead, Town of	360251
Alden, Village of	360224	Eden, Town of	360238	North Collins, Town of[1]	360252
Amherst, Town of	360226	Elma, Town of	360239	North Collins, Village of[1]	360789
Angola, Village of	360982	Evans, Town of	360240	Orchard Park, Town of	360255
Aurora, Town of	360227	Farnham, Village of[1]	361588	Orchard Park, Village of	360254
Blasdell, Village of	361489	Gowanda, Village of	360075	Sardinia, Town of	360256
Boston, Town of	360228	Grand Island, Town of	360242	Sloan, Village of [1]	361589
Brant, Town of	360229	Hamburg, Town of	360244	Springville, Village of	360258
Buffalo, City of	360230	Hamburg, Village of	360243	Tonawanda, City of	360259
Cheektowaga, Town of	360231	Holland, Town of	360245	Tonawanda, Town of	360260
Clarence, Town of	360232	Kenmore, Village of [1]	361590	Wales, Town of	360261
Colden, Town of	360233	Lackawanna, City of	360247	West Seneca, Town of	360262
Collins, Town of	360234	Lancaster, Town of	360249	Williamsville, Village of	360263
Concord, Town of	360235	Lancaster, Village of	360248		

[1] No Special Flood Hazard Areas identified

REVISED:
To Be Determined

Federal Emergency Management Agency

FLOOD INSURANCE STUDY NUMBER
36029CV003B

NOTICE TO
FLOOD INSURANCE STUDY USERS

Communities participating in the National Flood Insurance Program have established repositories of flood hazard data for floodplain management and flood insurance purposes. This Flood Insurance Study (FIS) may not contain all data available within the repository. It is advisable to contact the community repository for any additional data.

Selected Flood Insurance Rate Map (FIRM) panels for the communities within Erie County contain information that was previously shown separately on the corresponding Flood Boundary and Floodway Map panels (e.g., floodways, cross sections). In addition, former flood hazard zone designations have been changed as follows:

Old Zone	New Zone
A1 through A30	AE
V1 through V30	VE
B	X
C	X

Part or all of this FIS may be revised and republished at any time. In addition, part of this FIS may be revised by the Letter of Map Revision process, which does not involve republication or redistribution of the FIS. It is, therefore, the responsibility of the user to consult with community officials and to check the community repository to obtain the most current FIS components.

Initial Countywide FIS Effective Date: September 26, 2008

Revised Countywide FIS Dates: To Be Determined

ATTENTION: On FIRM panels 36029C0207G, 36029C0219G and 36029C0243G, the Ellicott Creek FCP @ Amherst Levee, the Cayuga Creek Right Bank Levees and Floodwall, and the Cayuga Creek Left Bank Levee and Floodwall, have not been demonstrated by the community or levee owner to meet the requirements of Section 65.10 of the NFIP regulations in 44 CFR as it relates to the levee's ability to provide 1-percent-annual-chance flood protection. The subject areas are identified on FIRM panels (with notes and bounding lines) and in the FIS report as potential areas of flood hazard data changes based on further review.

FEMA has updated levee analysis and mapping protocols. Until such time as FEMA is able to initiate a new flood risk project to apply the new protocols, the flood hazard information on the aforementioned FIRM panels that are affected by the Ellicott Creek FCP @ Amherst Levee, the Cayuga Creek Right Bank Levees and Floodwall, and the Cayuga Creek Left Bank Levee and Floodwall, are being added as a snapshot of the prior effective information presented on the FIRMs and FIS reports dated October 16, 1992 for the Town of Amherst, July 2, 1979 and January 1, 1979 for the Village of Lancaster, August 3, 1981 and February 3, 1981 for the Village of Depew, and March 15, 1984 for the Town of Cheektowaga. As indicated above, it is expected that affected flood hazard data within the subject area could be significantly revised. This may result in floodplain boundary changes, 1-percent-annual-chance flood elevation changes, and/or changes to flood hazard zone designations.

The effective FIRM panels (and the FIS) will again be revised to update the flood hazard information associated with the Ellicott Creek FCP @ Amherst, the Cayuga Creek Right Bank Levees and Floodwall, and the Cayuga Creek Left Bank Levee and Floodwall when FEMA is able to initiate and complete a new flood risk project to apply the new levee analysis and mapping procedures.

TABLE OF CONTENTS
Volume 1 (Date to Be Determined)

1.0 INTRODUCTION 1
- 1.1 Purpose of Study 1
- 1.2 Authority and Acknowledgments 2
- 1.3 Coordination 9

2.0 AREA STUDIED 11
- 2.1 Scope of Study 11
- 2.2 Community Description 14
- 2.3 Principal Flood Problems 18
- 2.4 Flood Protection Measures 26

3.0 ENGINEERING METHODS 30
- 3.1 Hydrologic Analyses 30
- 3.2 Hydraulic Analyses 61
- 3.3 Vertical Datum 72

4.0 FLOODPLAIN MANAGEMENT APPLICATIONS 72
- 4.1 Floodplain Boundaries 73
- 4.2 Floodways 74

FIGURES

Figure 1 - Frequency-Discharge, Drainage Area Curves - Ellicott Creek, Scajaquada Creek 43

Figure 2 - Frequency-Discharge, Drainage Area Curves - Clear Creek, Cattaraugus Creek 44

Figure 3 - Frequency-Discharge, Drainage Area Curves - Cazenovia Creek 45

Figure 4 - Frequency-Discharge, Drainage Area Curves - Buffalo Creek 46

Figure 5 - Frequency-Discharge, Drainage Area Curves - Cattaraugus Creek, Grannis Creek, Thatcher Brook 47

Figure 6 - Frequency-Discharge, Drainage Area Curves - Big Sister Creek, Delaware Creek, Eighteenmile Creek and Muddy Creek 48

Figure 7 – Floodway Schematic 75

TABLE OF CONTENTS (Continued)
Volume 1 (Continued) (Date to Be Determined)

TABLES

Table 1 – Initial and Final CCO Meetings 9
Table 2 – Flooding Sources Studied by Detailed Methods 11
Table 3 – Scope of Revision for [date TBD], Countywide FIS 12
Table 4 – Stream Name Changes 13
Table 5 – Letters of Map Change 14
Table 6 – Summary of January 2008 High Water Mark Survey Results 20
Table 7 – Summary of Stillwater Elevations 31
Table 8 – Summary of Discharges 49
Table 9 – Manning's "n" Values 69
Table 10 – Floodway Data 76

Volume 2 (Date to Be Determined)

5.0 INSURANCE APPLICATIONS 152
6.0 FLOOD INSURANCE RATE MAP 152
7.0 OTHER STUDIES 157
8.0 LOCATION OF DATA 157
9.0 BIBLIOGRAPHY AND REFERENCES 157

TABLES

Table 10 – Floodway Data 84
Table 11 – Community Map History 154

TABLE OF CONTENTS (continued)

Volume 3 (Date to Be Determined)

EXHIBITS

Exhibit 1 – Flood Profiles

Berricks Creek ..... Panels 01P - 04P
Big Sister Creek ..... Panels 05P - 15P
Black Creek ..... Panels 16P - 19P
Buffalo Creek ..... Panels 20P - 31P
Buffalo River ..... Panels 32P - 38P
Buttermilk Falls Creek ..... Panels 39P - 40P
Cattaraugus Creek ..... Panels 41P - 42P
Cayuga Creek ..... Panels 43P - 62P
Cazenovia Creek ..... Panels 63P - 74P
Cazenovia Creek East Branch ..... Panels 75P - 88P

Volume 4 (Date to Be Determined)

Cazenovia Creek West Branch ..... Panels 89P - 96P
Clear Creek ..... Panels 97P - 102P
Delaware Creek ..... Panels 103P - 106P
Ebenezer Brook ..... Panels 107P - 109P
Eighteenmile Creek ..... Panels 110P - 119P
Eighteenmile Creek North Branch ..... Panel 120P
Eighteenmile Creek South Branch ..... Panel 121P
Ellicott Creek ..... Panels 122P - 144P
Ellicott Creek - North Diversion Channel ..... Panel 145P
Ellicott Creek - Pfohl Park Diversion Channel ..... Panel 146P
Ellicott Creek - Upper Diversion Channel ..... Panel 147P
Fern Brook ..... Panels 148P - 150P
Foster Brook ..... Panels 151P - 154P
Gott Creek ..... Panels 155P - 157P
Gott Creek Tributary ..... Panel 158P
Grannis Creek ..... Panels 159P - 161P
Gun Creek ..... Panels 162P - 163P
Hampton Brook ..... Panel 164P
Hosmer Brook ..... Panels 165P - 166P
Hunter Creek ..... Panel 167P
Ledge Creek ..... Panels 168P - 169P
Little Buffalo Creek ..... Panels 170P - 174P
Little Buffalo Creek Tributary ..... Panel 175P
Little Sister Creek ..... Panels 176P - 180P

Volume 5 (Date to Be Determined)

Little Sister Creek Tributary 2 ..... Panels 181P - 183P
Muddy Creek ..... Panel 184P
Murder Creek ..... Panels 185P - 188P
Niagara River – Tonawanda Channel ..... Panels 189P - 193P
Pike Creek ..... Panels 194P - 197P
Plum Bottom Creek ..... Panels 198P - 199P

TABLE OF CONTENTS (continued)

Volume 5 (continued) (Date to Be Determined)

EXHIBITS

Exhibit 1 – Flood Profiles (continued)

Plum Bottom Creek North Branch ..... Panels 200P - 201P
Pond Brook ..... Panels 202P - 204P
Ransom Creek ..... Panels 205P - 215P
Reisch Creek ..... Panels 216P - 217P
Rush Creek ..... Panels 218P - 224P
Scajaquada Creek ..... Panels 225P - 239P
Scajaquada Creek North Branch ..... Panel 240P
Scajaquada Creek Tributary T-1 ..... Panel 241P
Slate Bottom Creek ..... Panels 242P - 250P
Slate Bottom Creek North Branch ..... Panel 251P
Smokes Creek ..... Panels 252P - 259P
Smokes Creek Northeast Branch ..... Panels 260P - 264P
Smokes Creek Northwest Branch ..... Panels 265P - 273P

Volume 6 (Date to Be Determined)

Smokes Creek South Branch ..... Panels 274P - 283P
Smokes Creek South Branch South Tributary ..... Panels 284P - 287P
Smokes Creek South Branch Tributary 1 ..... Panel 288P
Smokes Creek South Branch Tributary 2 ..... Panels 289P - 290P
Spicer Creek ..... Panels 291P - 293P
Spring Brook ..... Panels 294P - 295P
Spring Creek ..... Panel 296P
Tannery Brook ..... Panels 297P - 298P
Thatcher Book ..... Panels 299P - 304P
Tonawanda Creek ..... Panels 305P - 316P
Tributary 1 to Niagara River - Tonawanda Channel ..... Panel 317P
Waterfalls Village Creek ..... Panels 318P - 319P
Woods Creek ..... Panels 320P - 321P
Woods Creek Tributary 1 ..... Panel 322P
Woods Creek Tributary 3 ..... Panel 323P

Exhibit 2 – Flood Insurance Rate Map

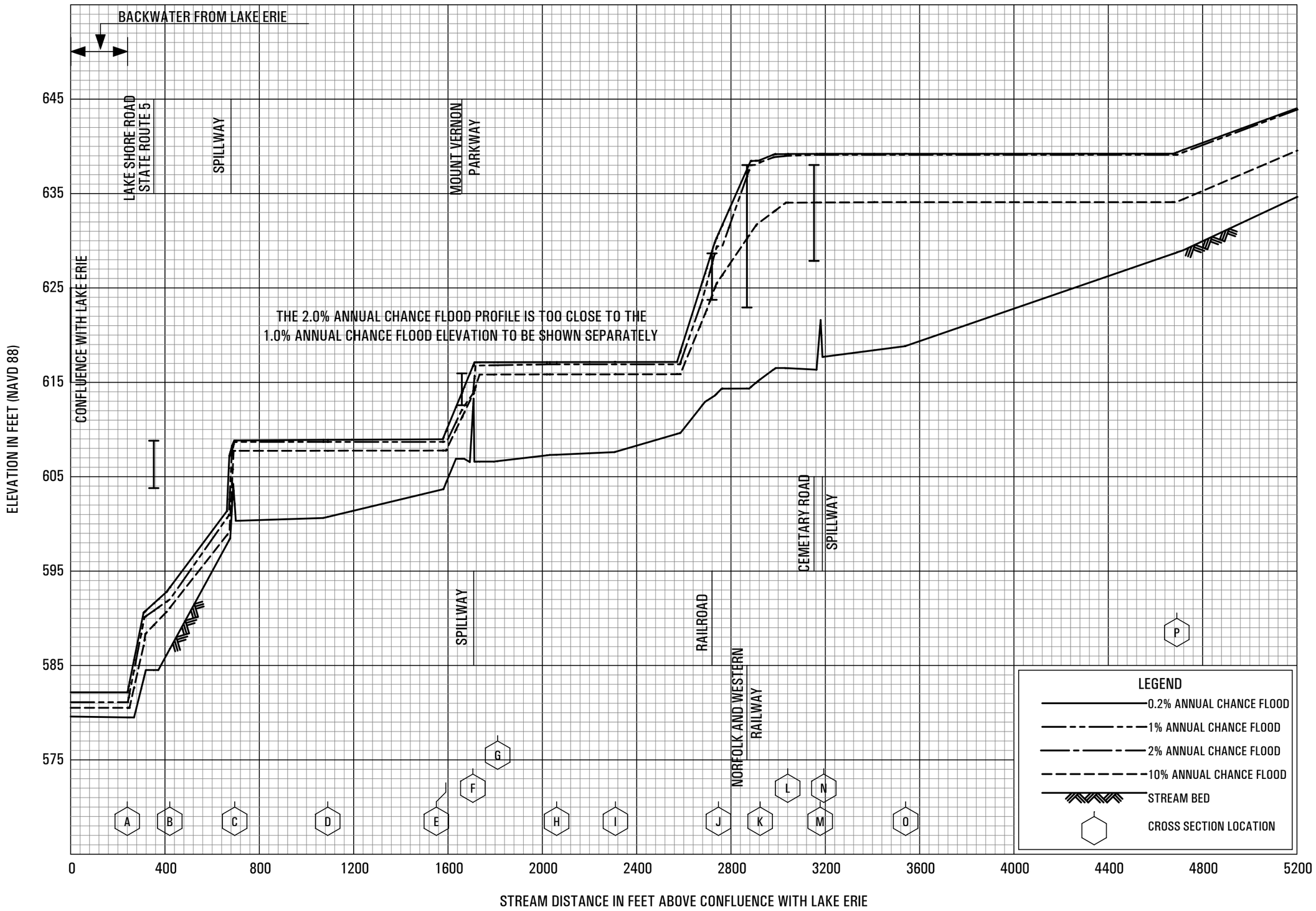

FLOOD PROFILES

BERRICKS CREEK

FEDERAL EMERGENCY MANAGEMENT AGENCY

ERIE COUNTY, NY

(ALL JURISDICTION)

01P

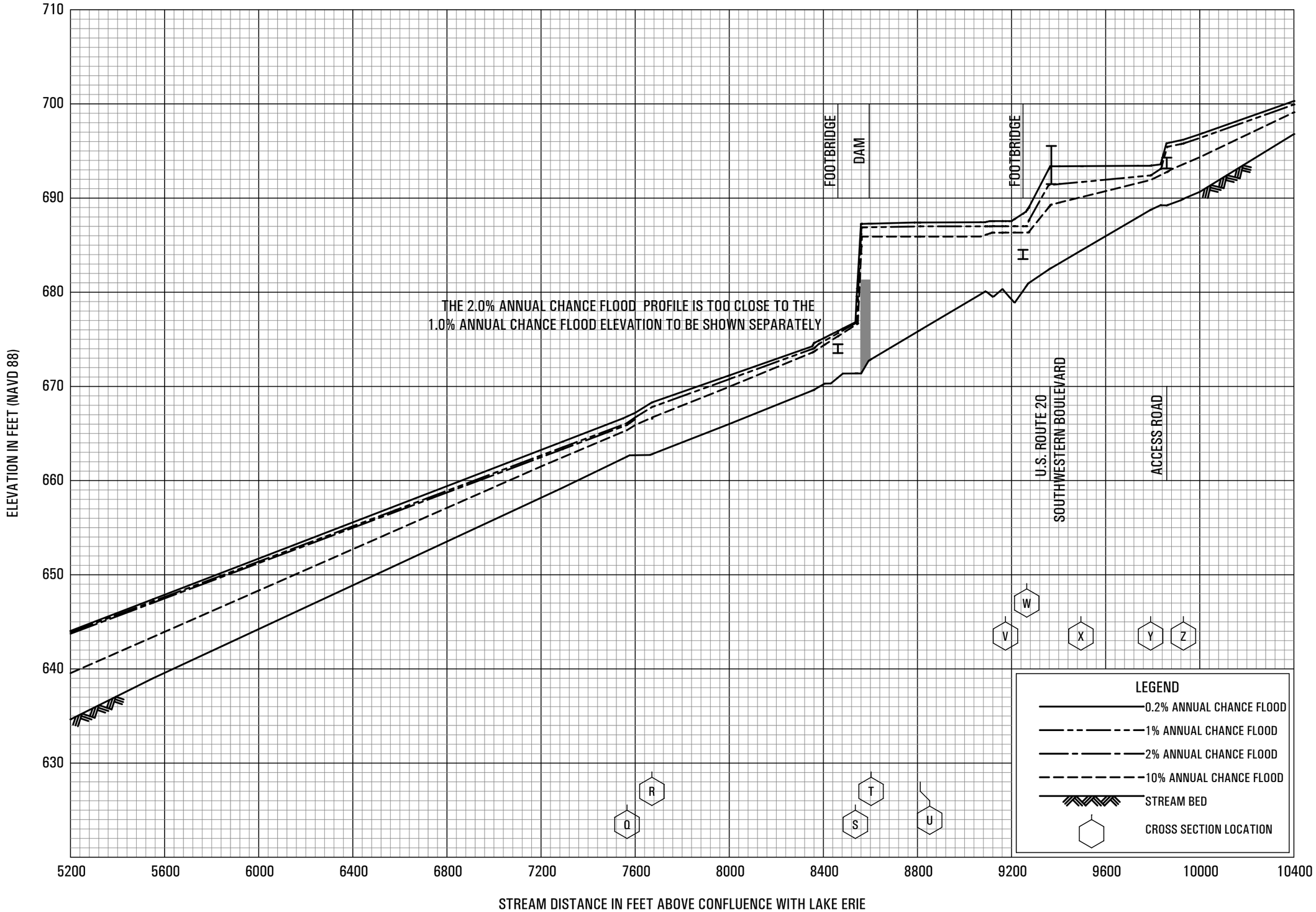

FLOOD PROFILES

BERRICKS CREEK

FEDERAL EMERGENCY MANAGEMENT AGENCY

ERIE COUNTY, NY

(ALL JURISDICTION)

02P

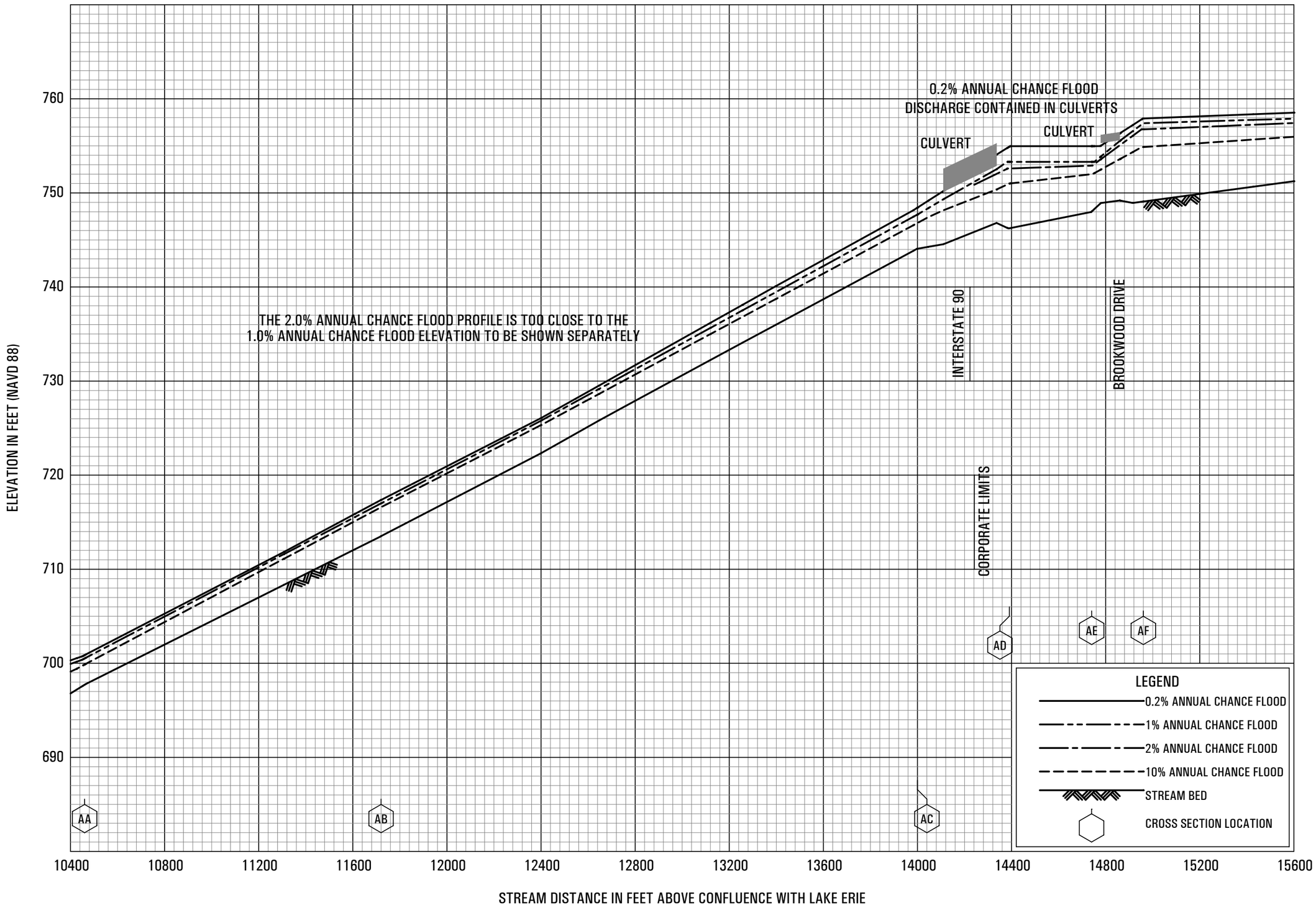

FLOOD PROFILES

BERRICKS CREEK

FEDERAL EMERGENCY MANAGEMENT AGENCY

ERIE COUNTY, NY

(ALL JURISDICTION)

03P

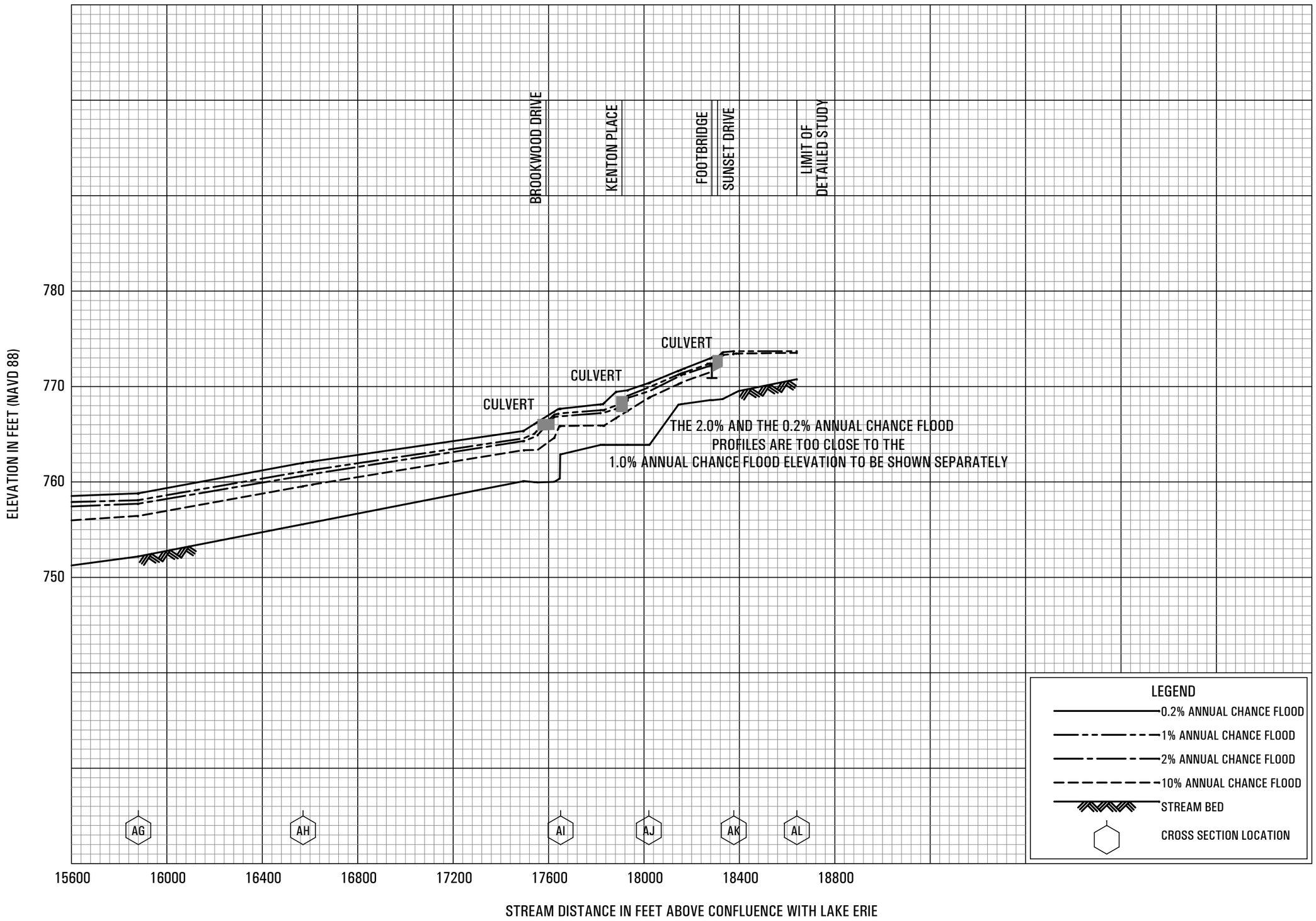

FLOOD PROFILES

BERRICKS CREEK

FEDERAL EMERGENCY MANAGEMENT AGENCY

ERIE COUNTY, NY

(ALL JURISDICTION)

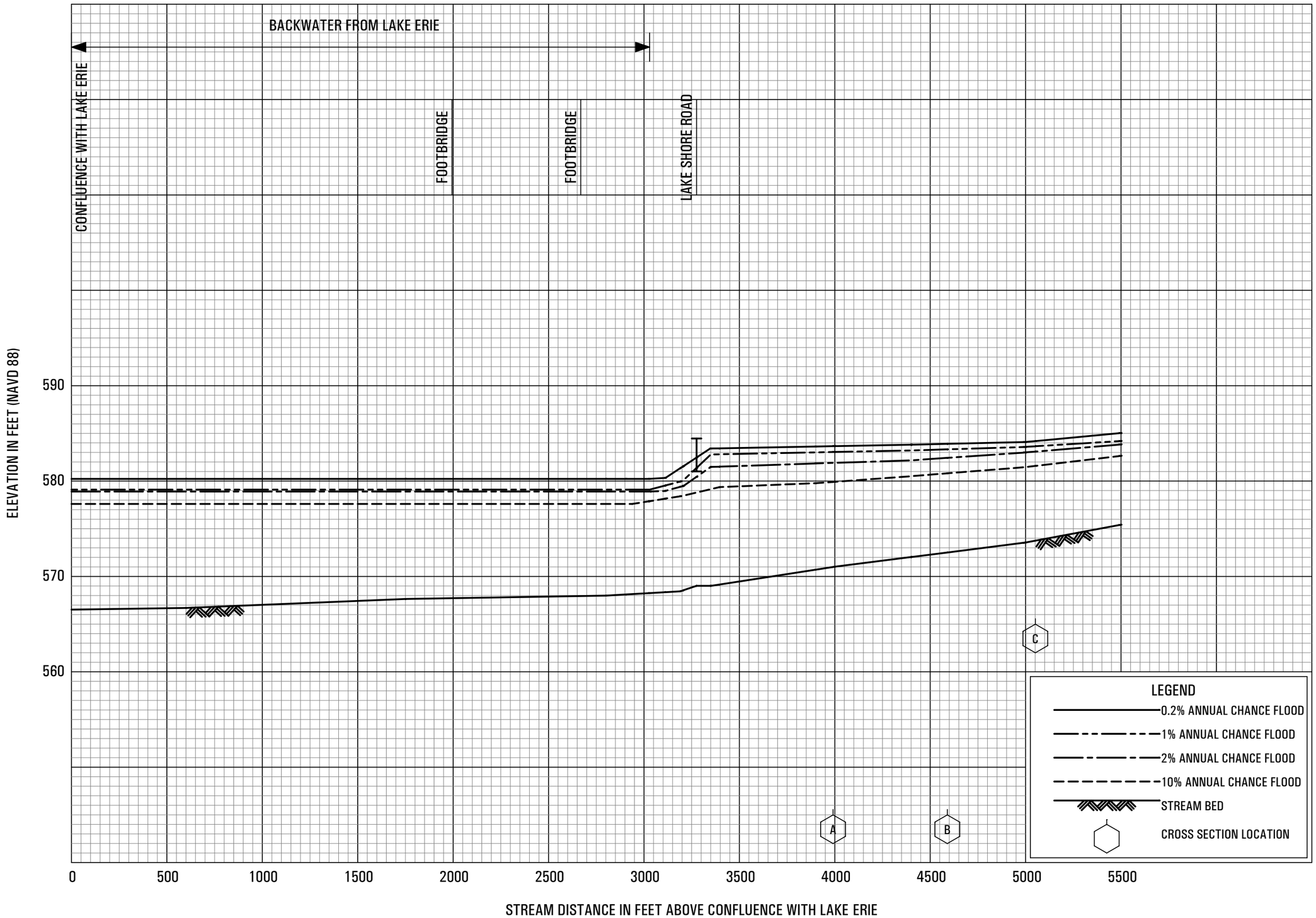

FLOOD PROFILES

BIG SISTER CREEK

FEDERAL EMERGENCY MANAGEMENT AGENCY

ERIE COUNTY, NY

(ALL JURISDICTIONS)

05P

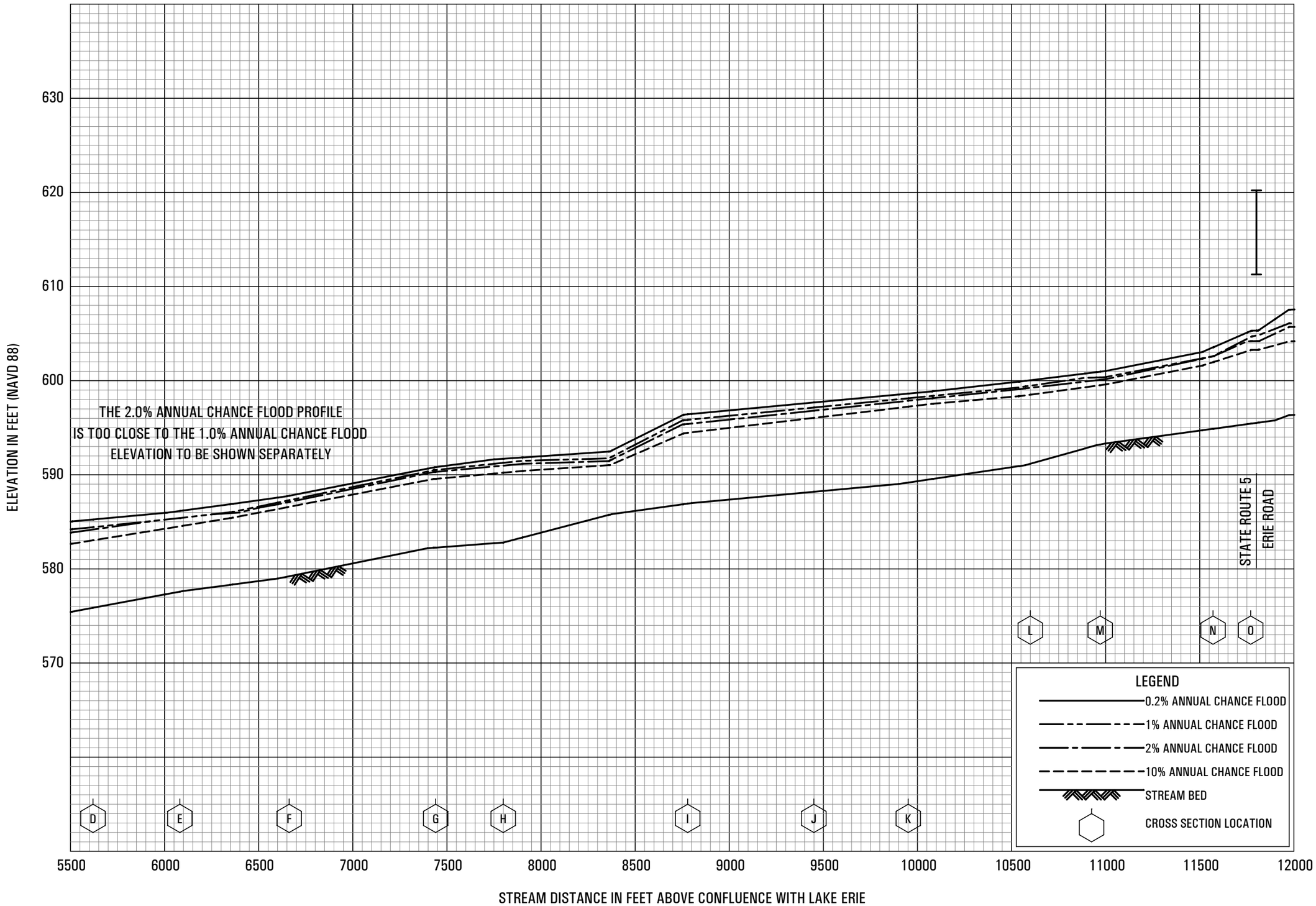

FLOOD PROFILES

BIG SISTER CREEK

FEDERAL EMERGENCY MANAGEMENT AGENCY

ERIE COUNTY, NY

(ALL JURISDICTIONS)

06P

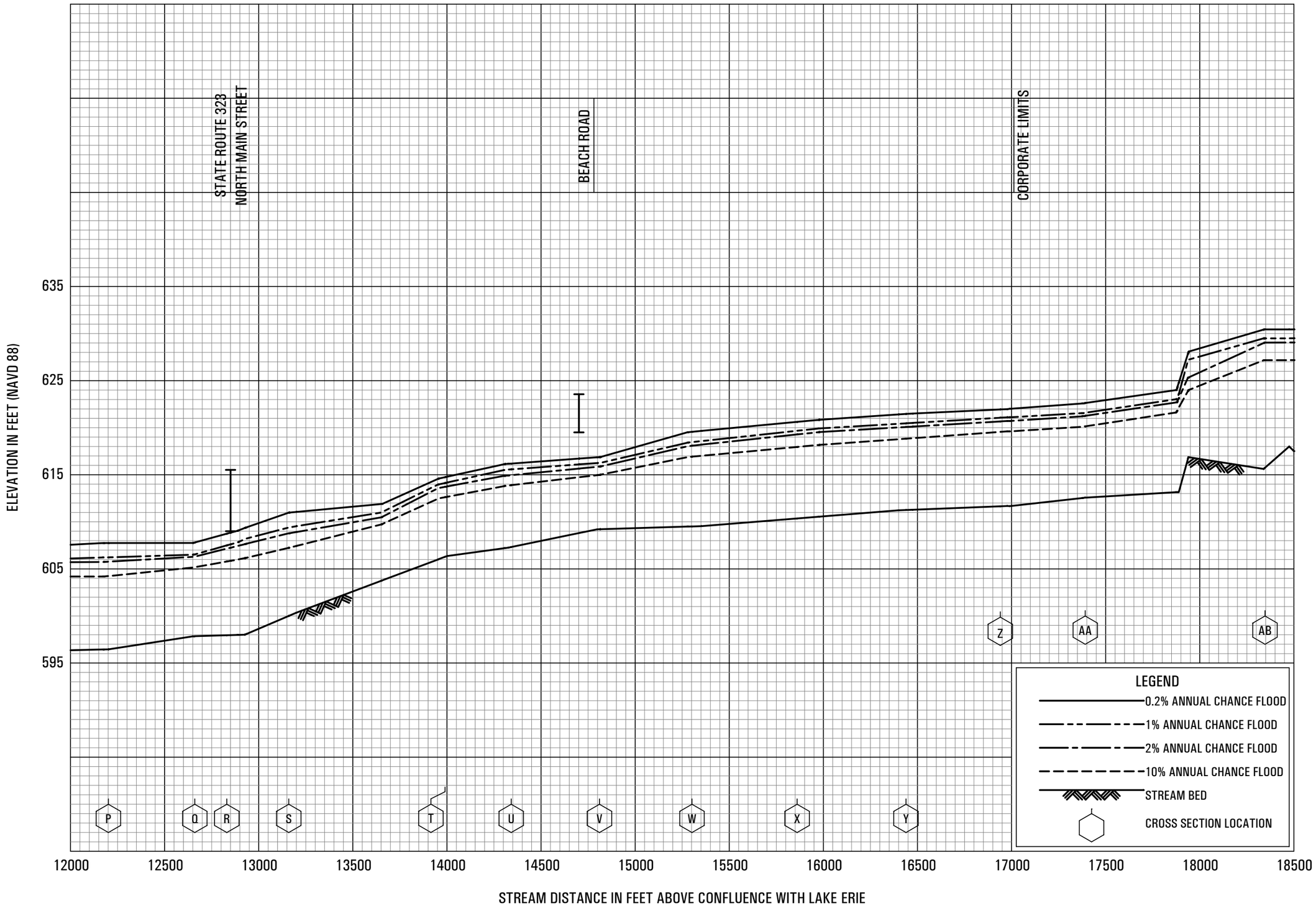

FLOOD PROFILES

BIG SISTER CREEK

FEDERAL EMERGENCY MANAGEMENT AGENCY

ERIE COUNTY, NY

(ALL JURISDICTIONS)

07P

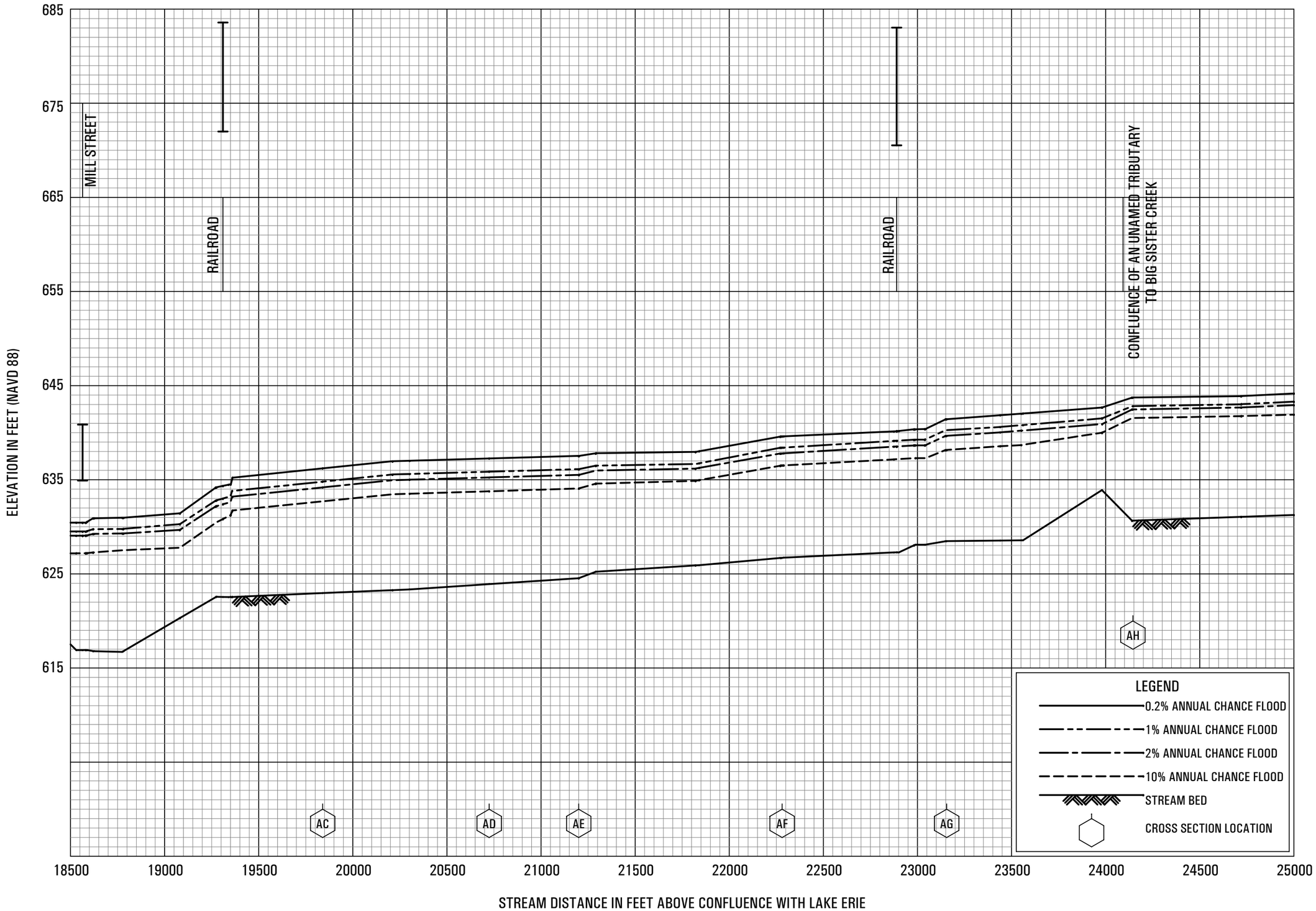

FLOOD PROFILES

BIG SISTER CREEK

FEDERAL EMERGENCY MANAGEMENT AGENCY

ERIE COUNTY, NY

(ALL JURISDICTIONS)

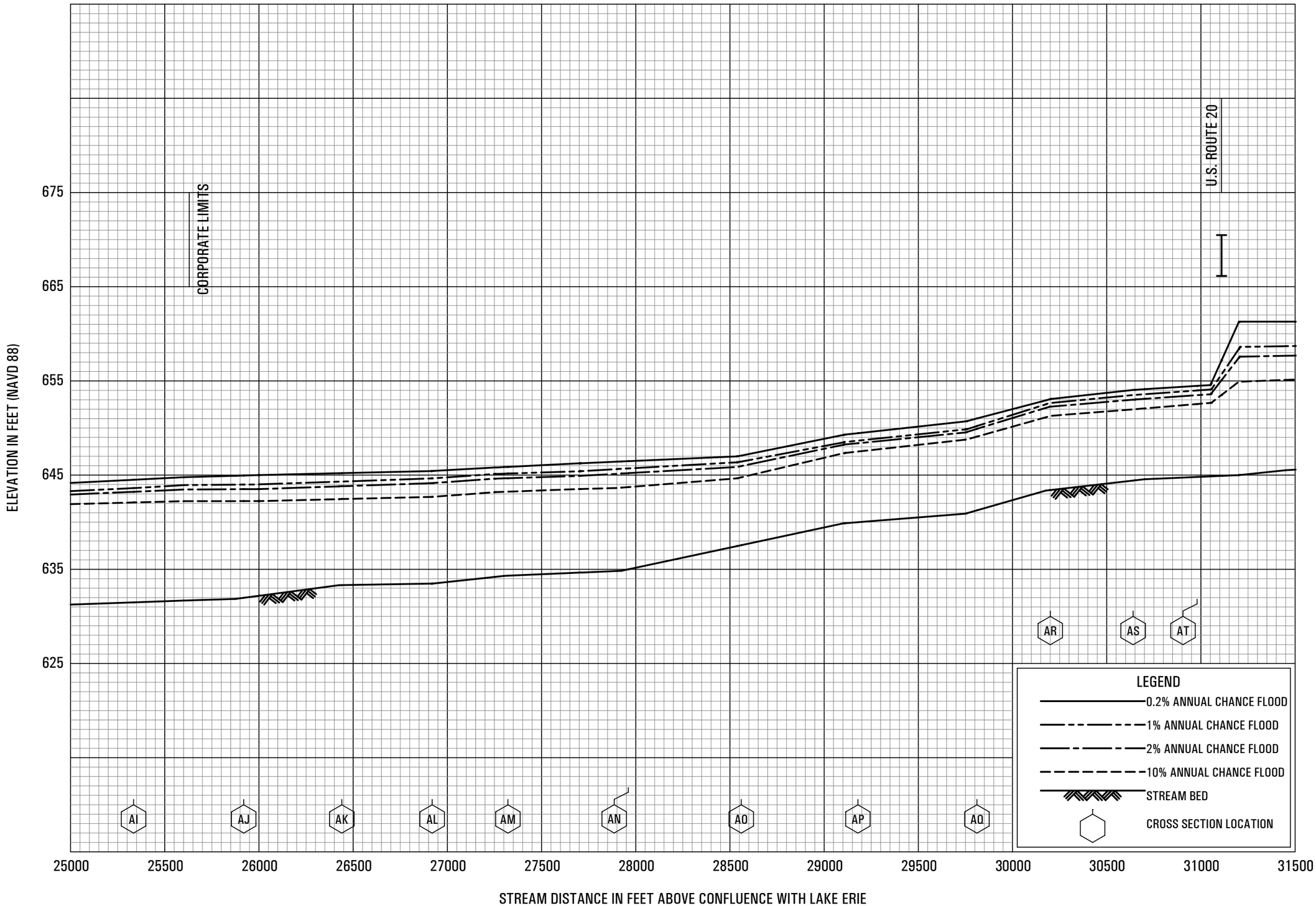

FLOOD PROFILES

BIG SISTER CREEK

FEDERAL EMERGENCY MANAGEMENT AGENCY

ERIE COUNTY, NY

(ALL JURISDICTIONS)

09P

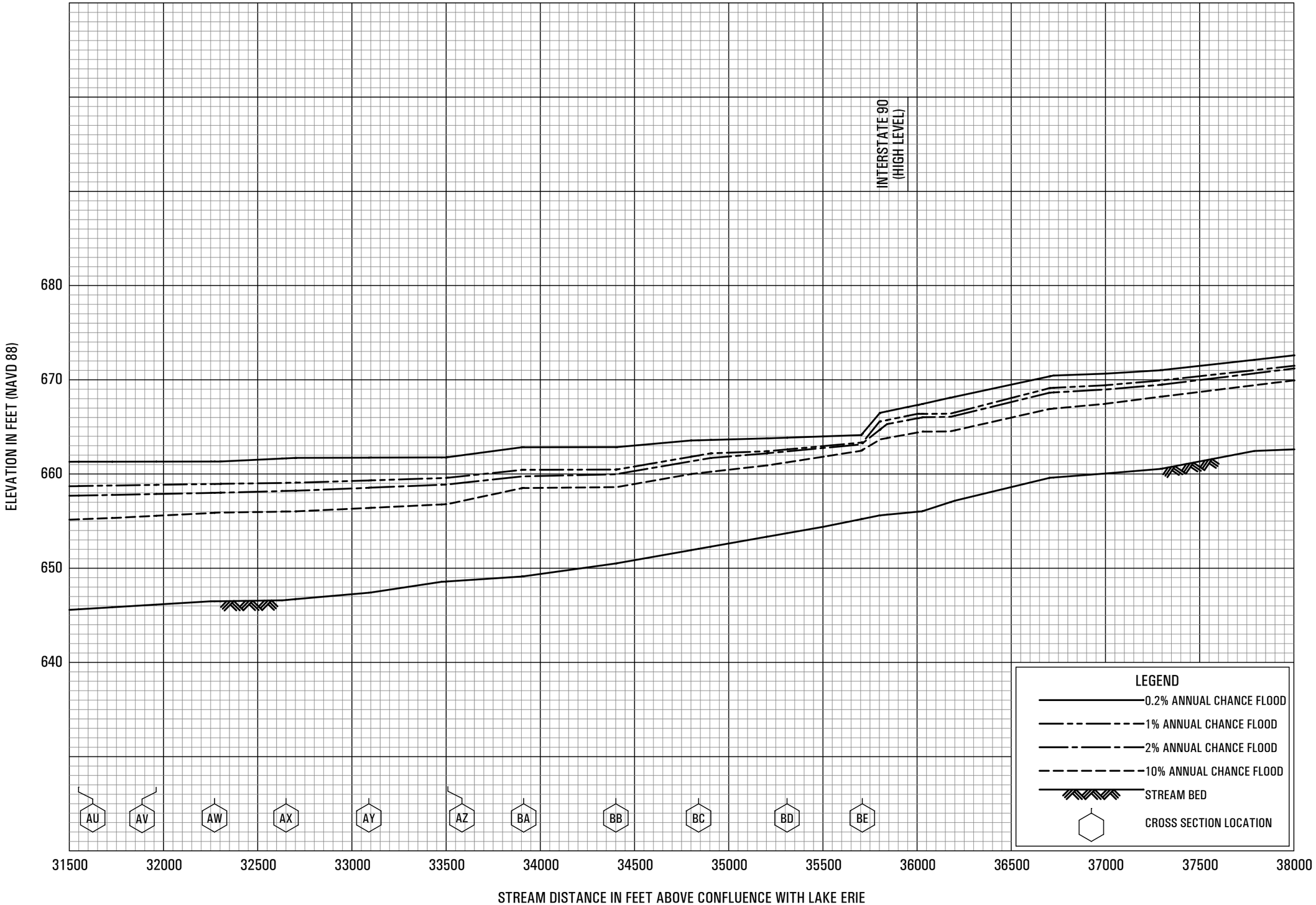

FLOOD PROFILES

BIG SISTER CREEK

FEDERAL EMERGENCY MANAGEMENT AGENCY

ERIE COUNTY, NY

(ALL JURISDICTIONS)

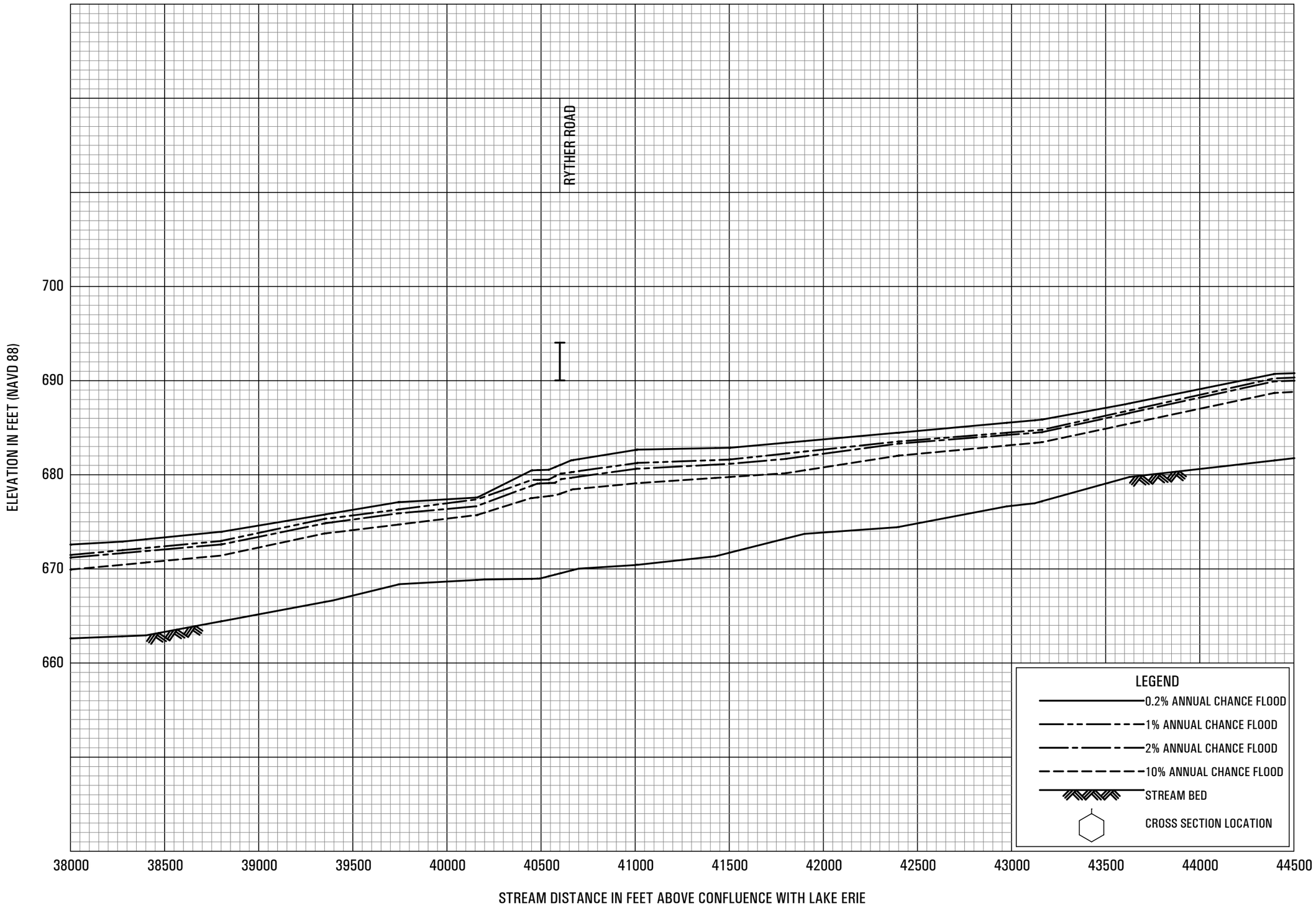

FLOOD PROFILES

BIG SISTER CREEK

FEDERAL EMERGENCY MANAGEMENT AGENCY

ERIE COUNTY, NY

(ALL JURISDICTIONS)

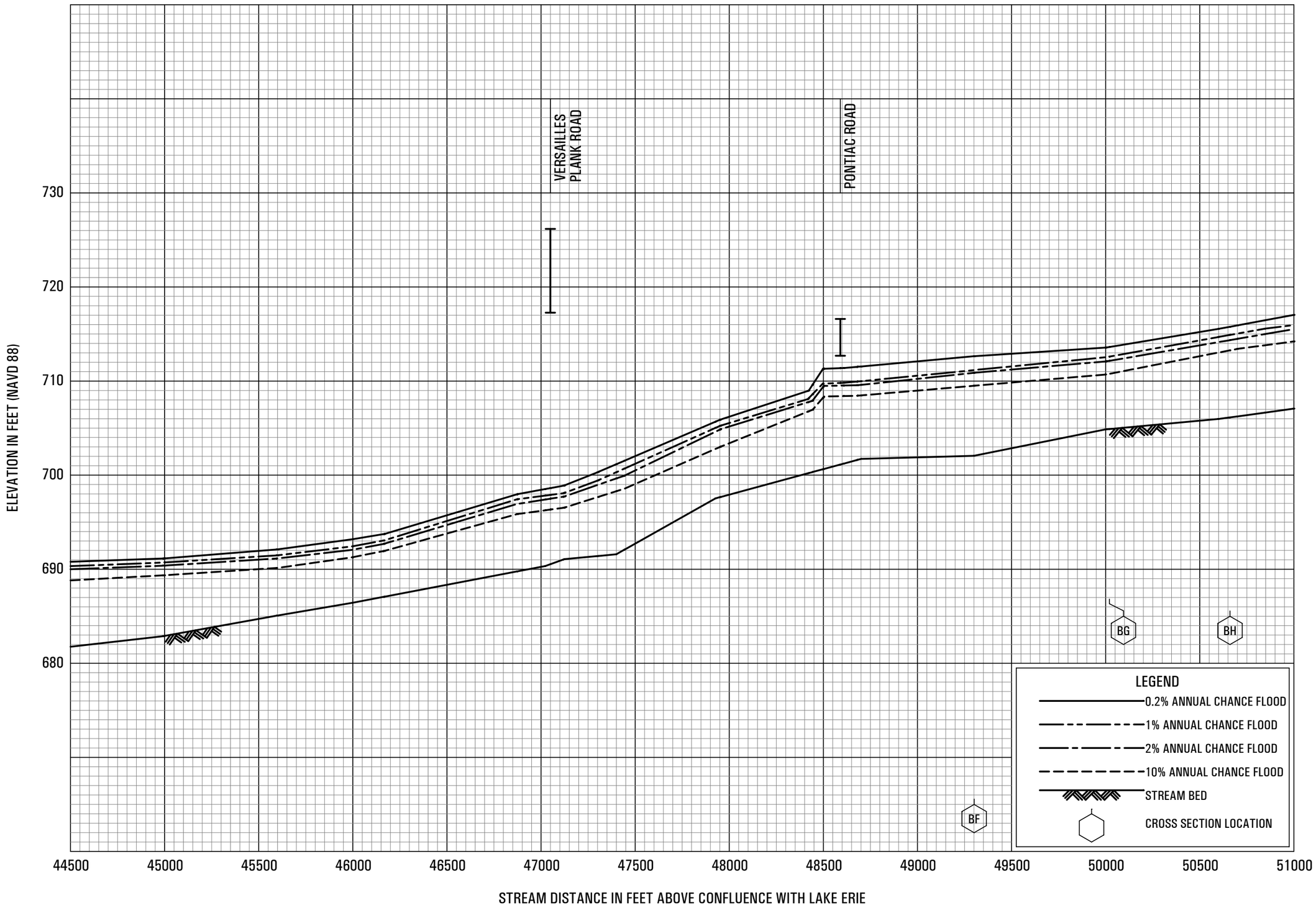

FLOOD PROFILES

BIG SISTER CREEK

FEDERAL EMERGENCY MANAGEMENT AGENCY

ERIE COUNTY, NY

(ALL JURISDICTIONS)

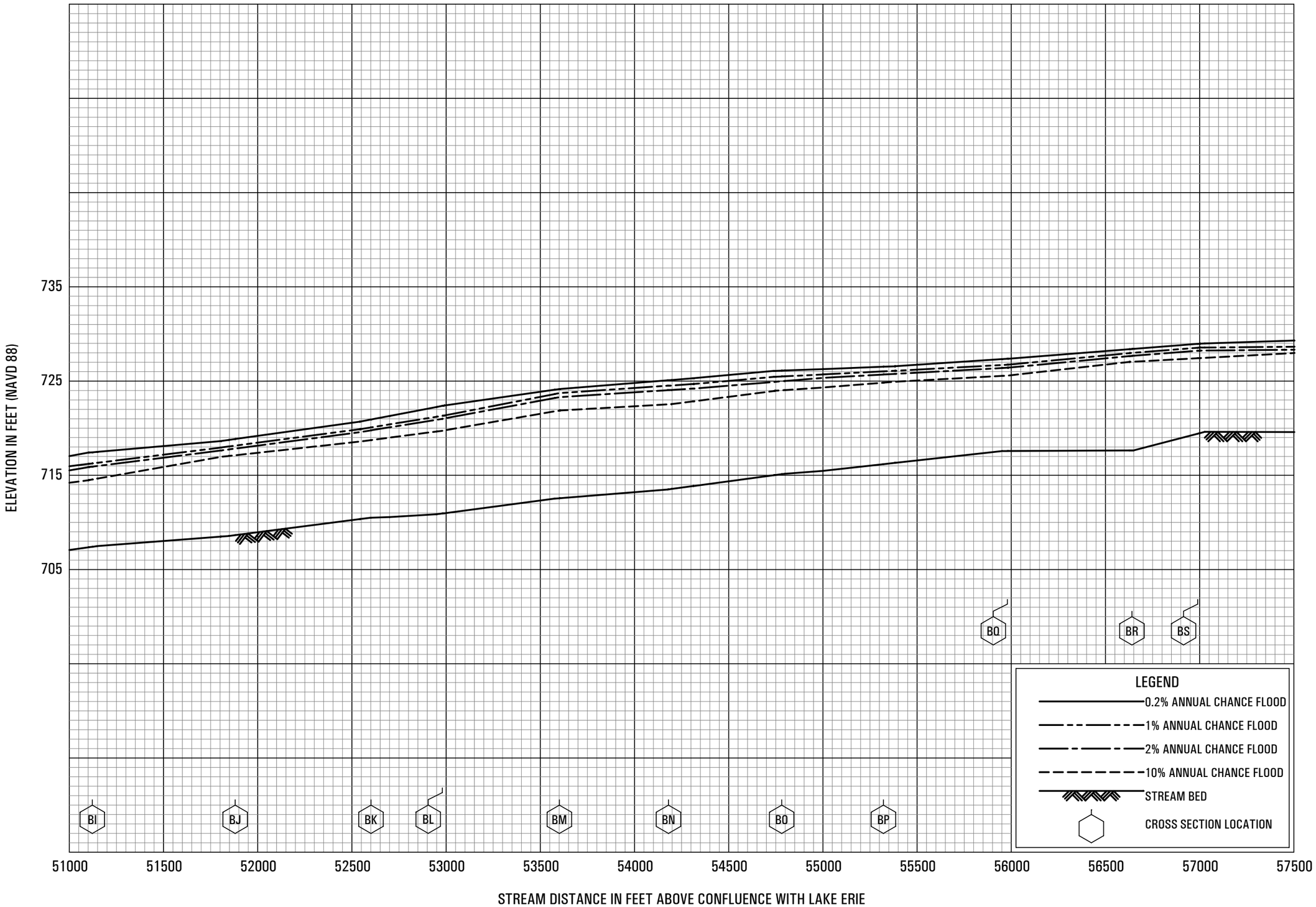

FLOOD PROFILES

BIG SISTER CREEK

FEDERAL EMERGENCY MANAGEMENT AGENCY

ERIE COUNTY, NY

(ALL JURISDICTIONS)

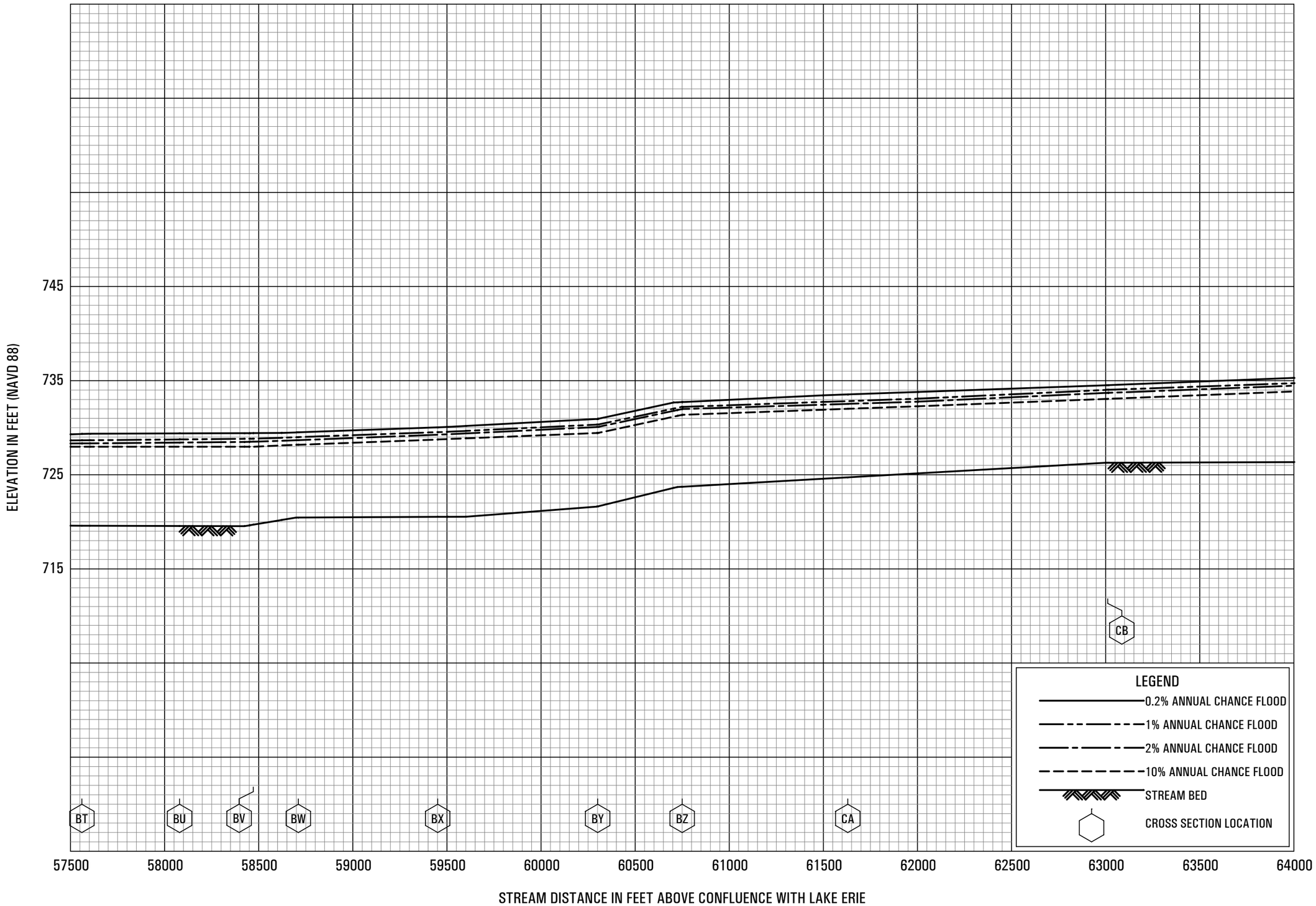

FLOOD PROFILES

BIG SISTER CREEK

FEDERAL EMERGENCY MANAGEMENT AGENCY

ERIE COUNTY, NY

(ALL JURISDICTIONS)

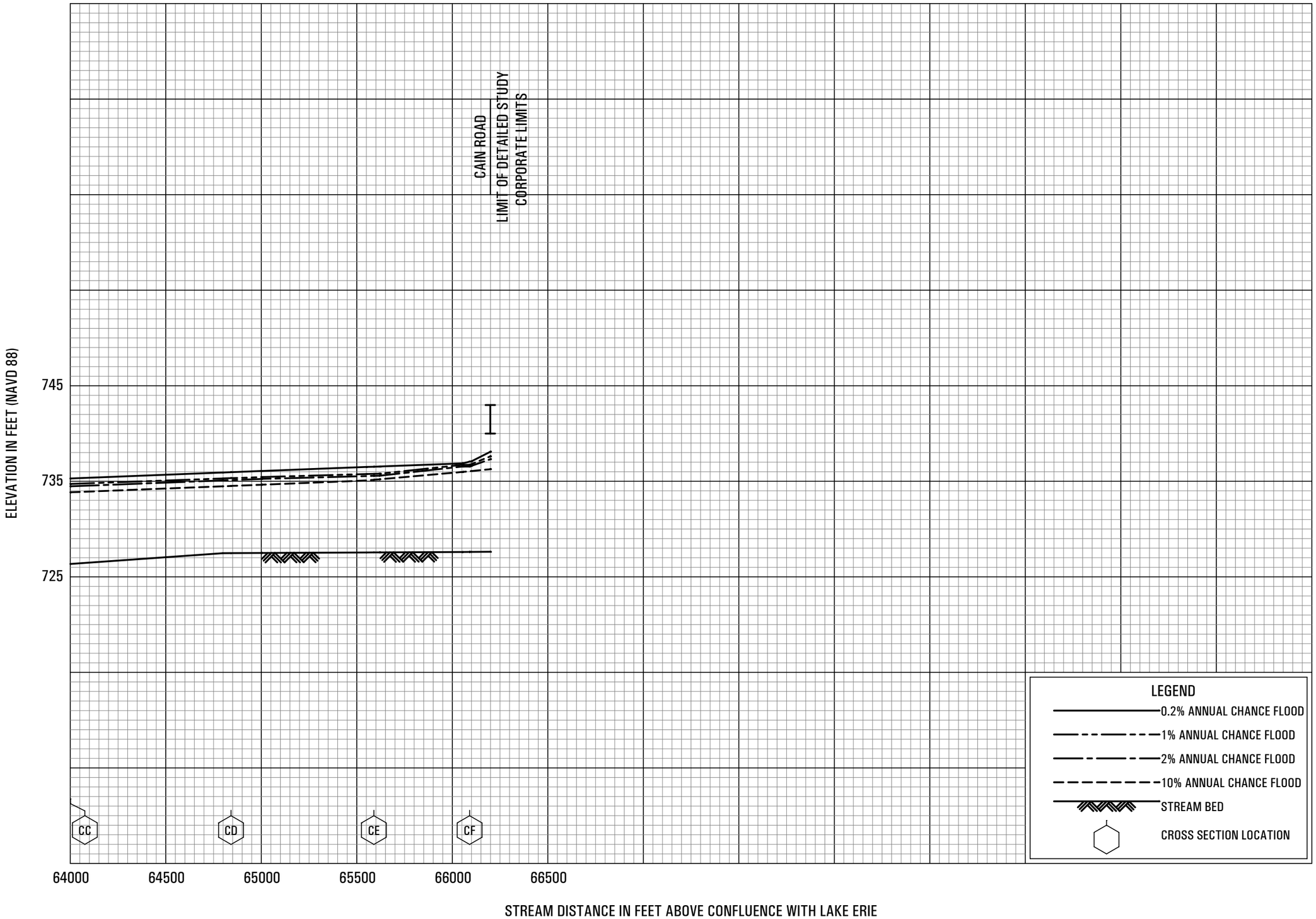

FLOOD PROFILES

BIG SISTER CREEK

FEDERAL EMERGENCY MANAGEMENT AGENCY

ERIE COUNTY, NY

(ALL JURISDICTIONS)

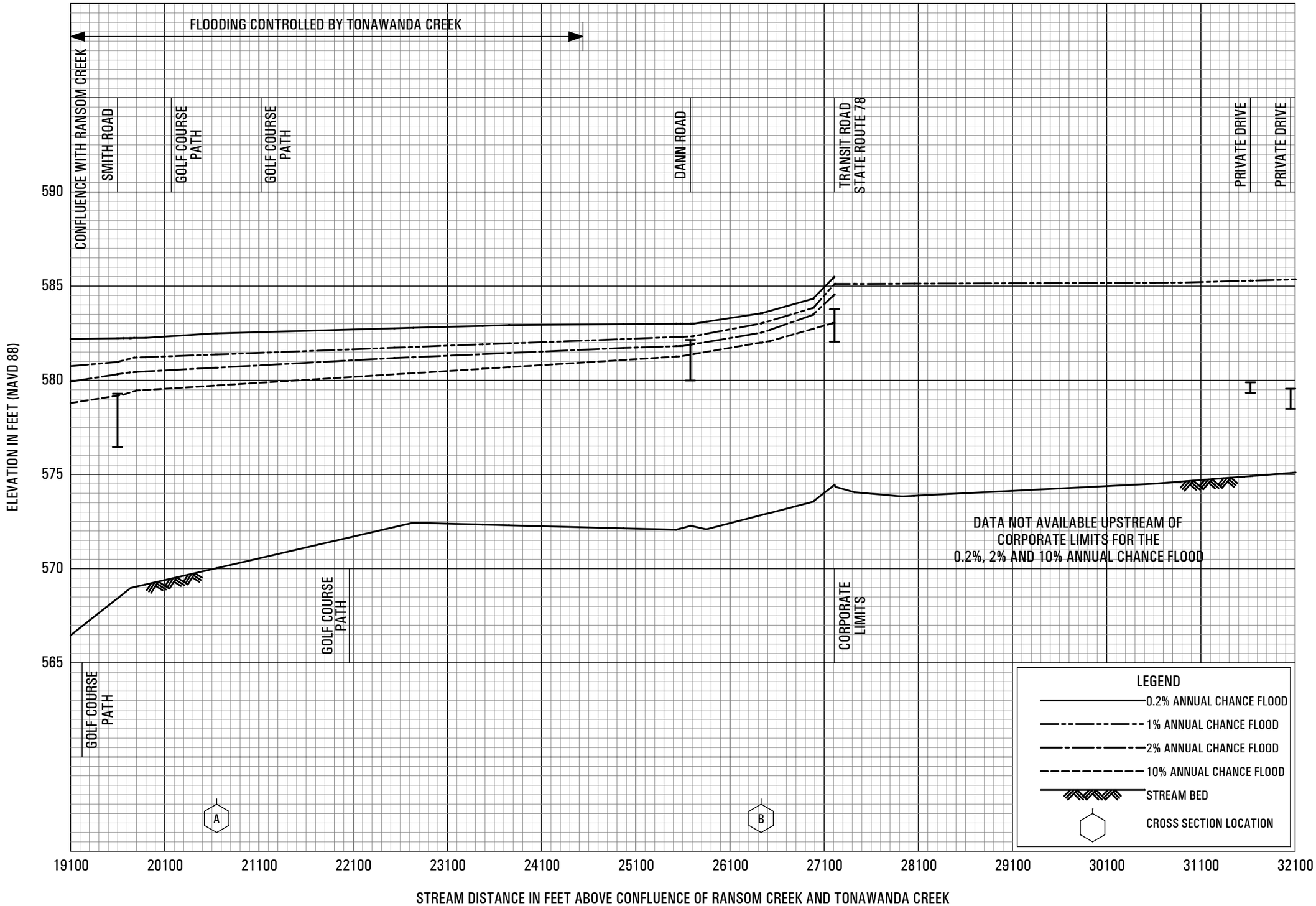

FLOOD PROFILES

BLACK CREEK

FEDERAL EMERGENCY MANAGEMENT AGENCY

ERIE COUNTY, NY

(ALL JURISDICTIONS)

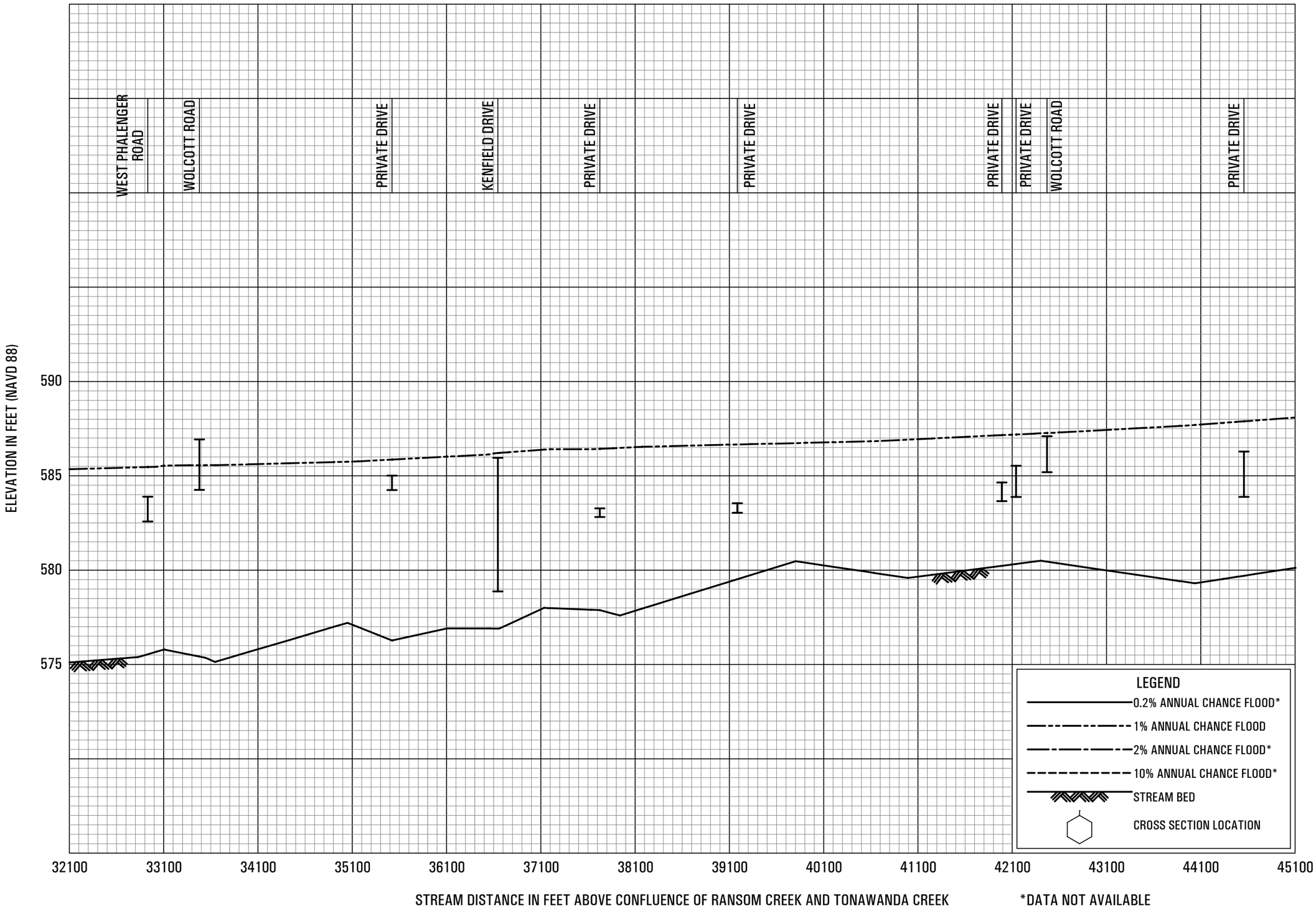

*DATA NOT AVAILABLE

FLOOD PROFILES

BLACK CREEK

FEDERAL EMERGENCY MANAGEMENT AGENCY

ERIE COUNTY, NY

(ALL JURISDICTIONS)

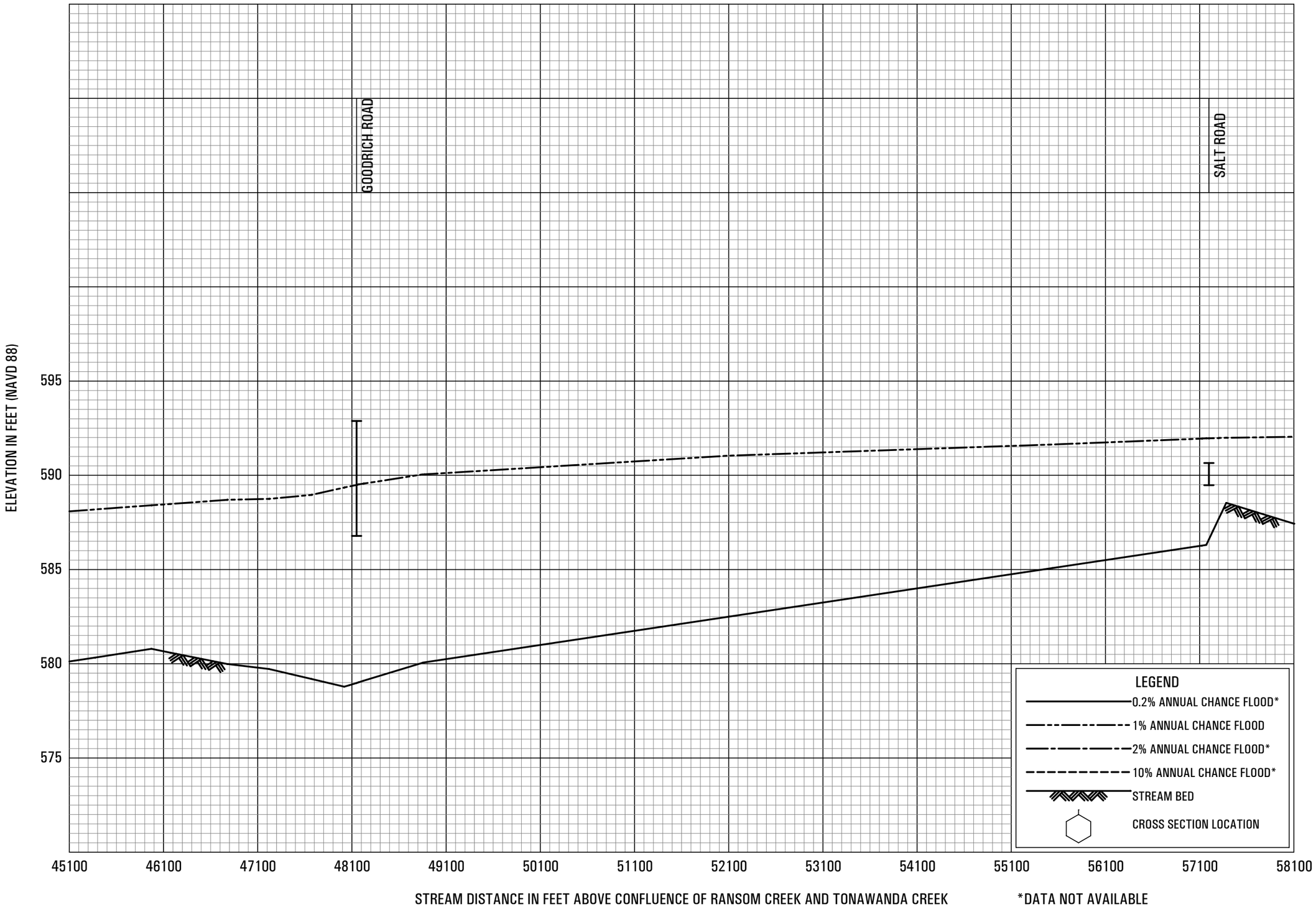

FLOOD PROFILES

BLACK CREEK

FEDERAL EMERGENCY MANAGEMENT AGENCY

ERIE COUNTY, NY

(ALL JURISDICTIONS)

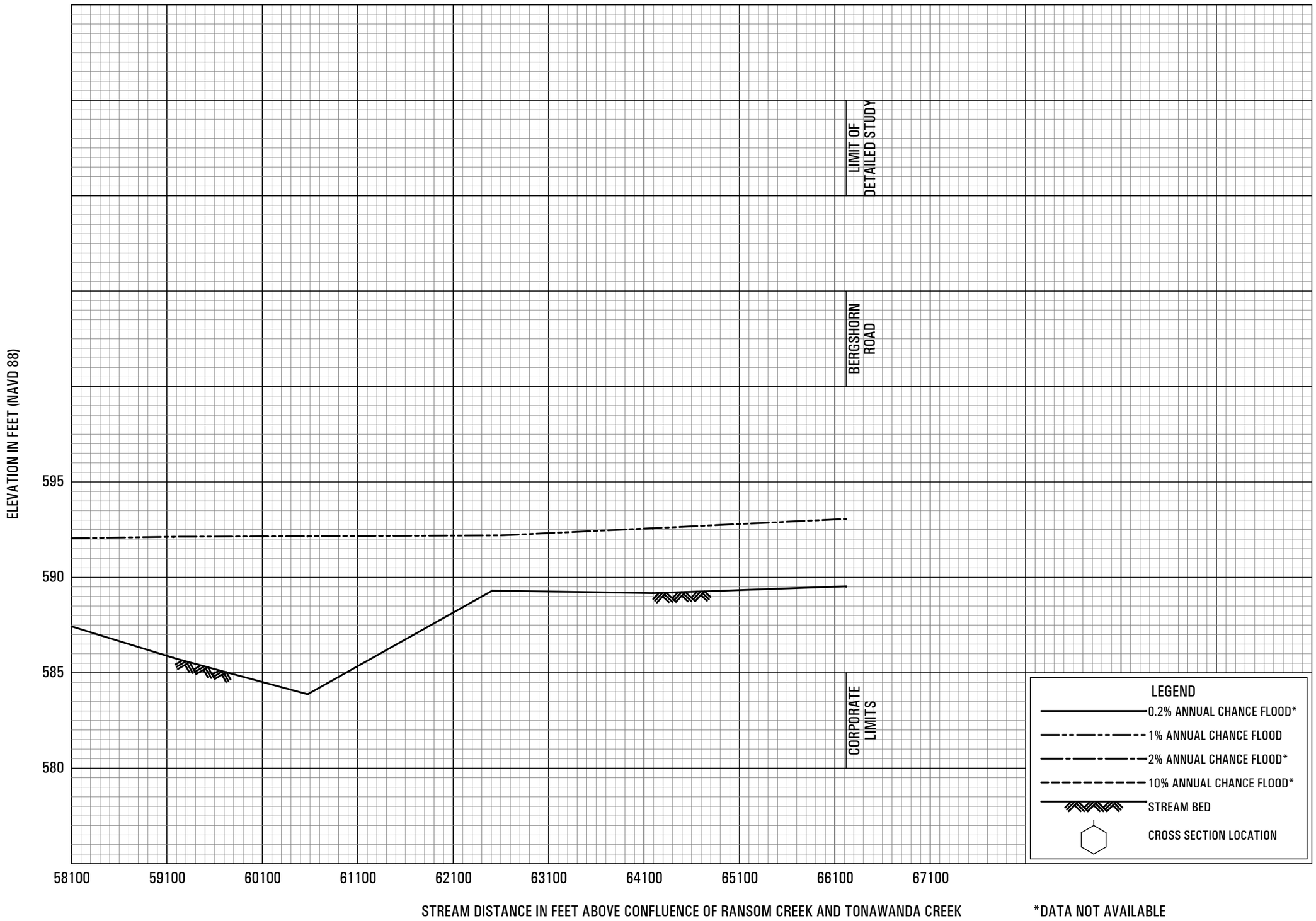

FLOOD PROFILES

BLACK CREEK

FEDERAL EMERGENCY MANAGEMENT AGENCY

ERIE COUNTY, NY

(ALL JURISDICTIONS)

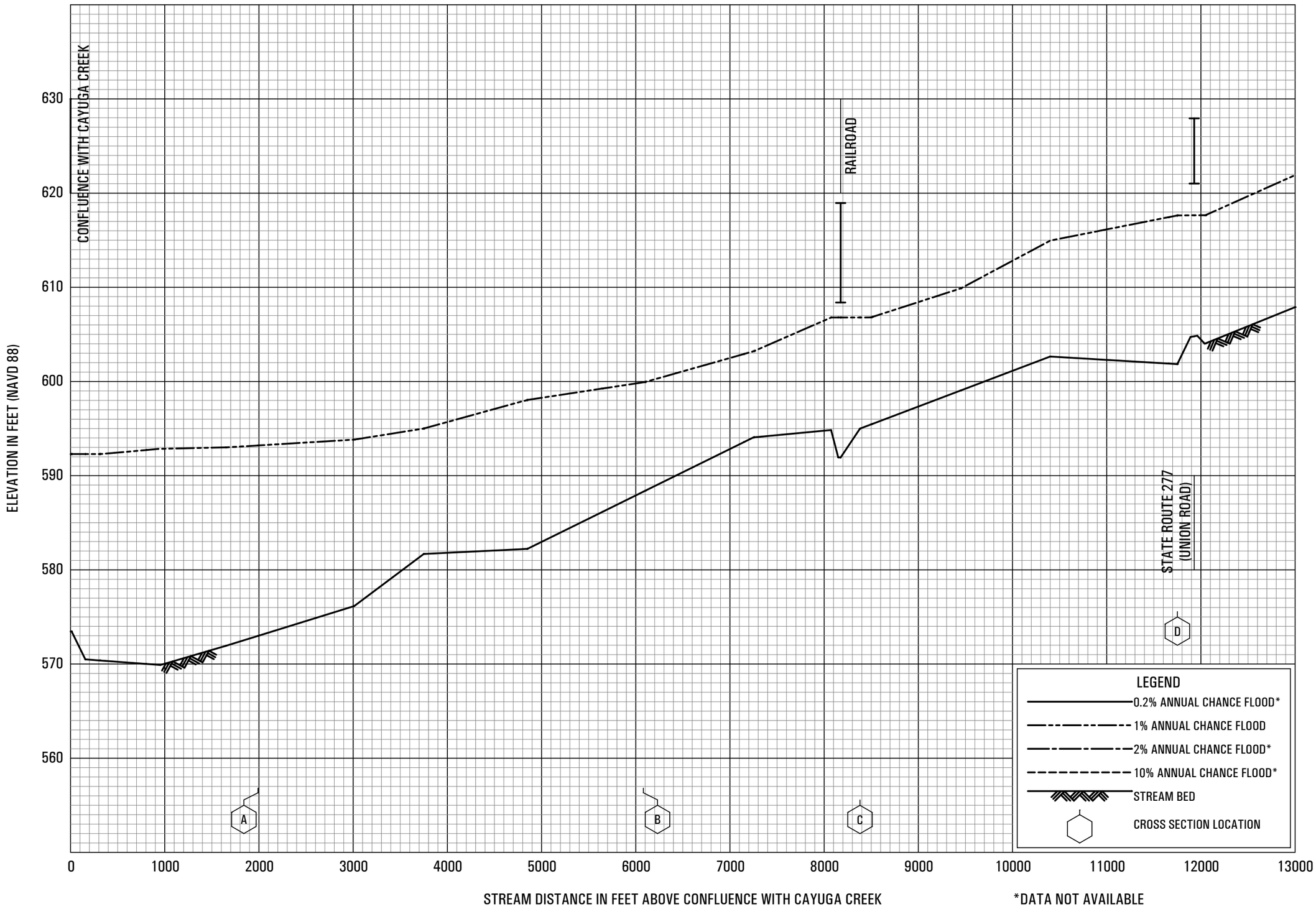

FLOOD PROFILES

BUFFALO CREEK

FEDERAL EMERGENCY MANAGEMENT AGENCY

ERIE COUNTY, NY

(ALL JURISDICTIONS)

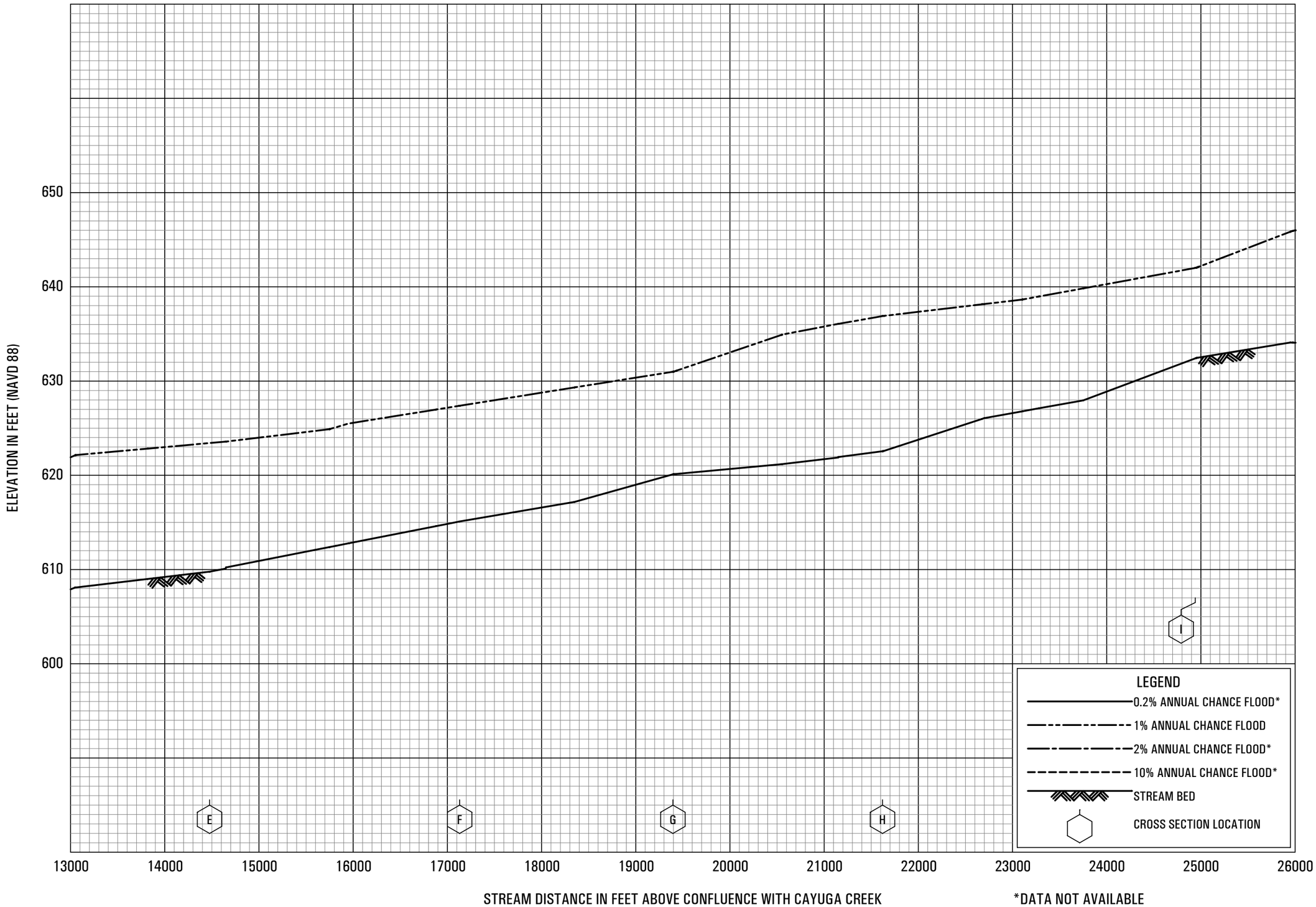

FLOOD PROFILES

BUFFALO CREEK

FEDERAL EMERGENCY MANAGEMENT AGENCY

ERIE COUNTY, NY

(ALL JURISDICTIONS)

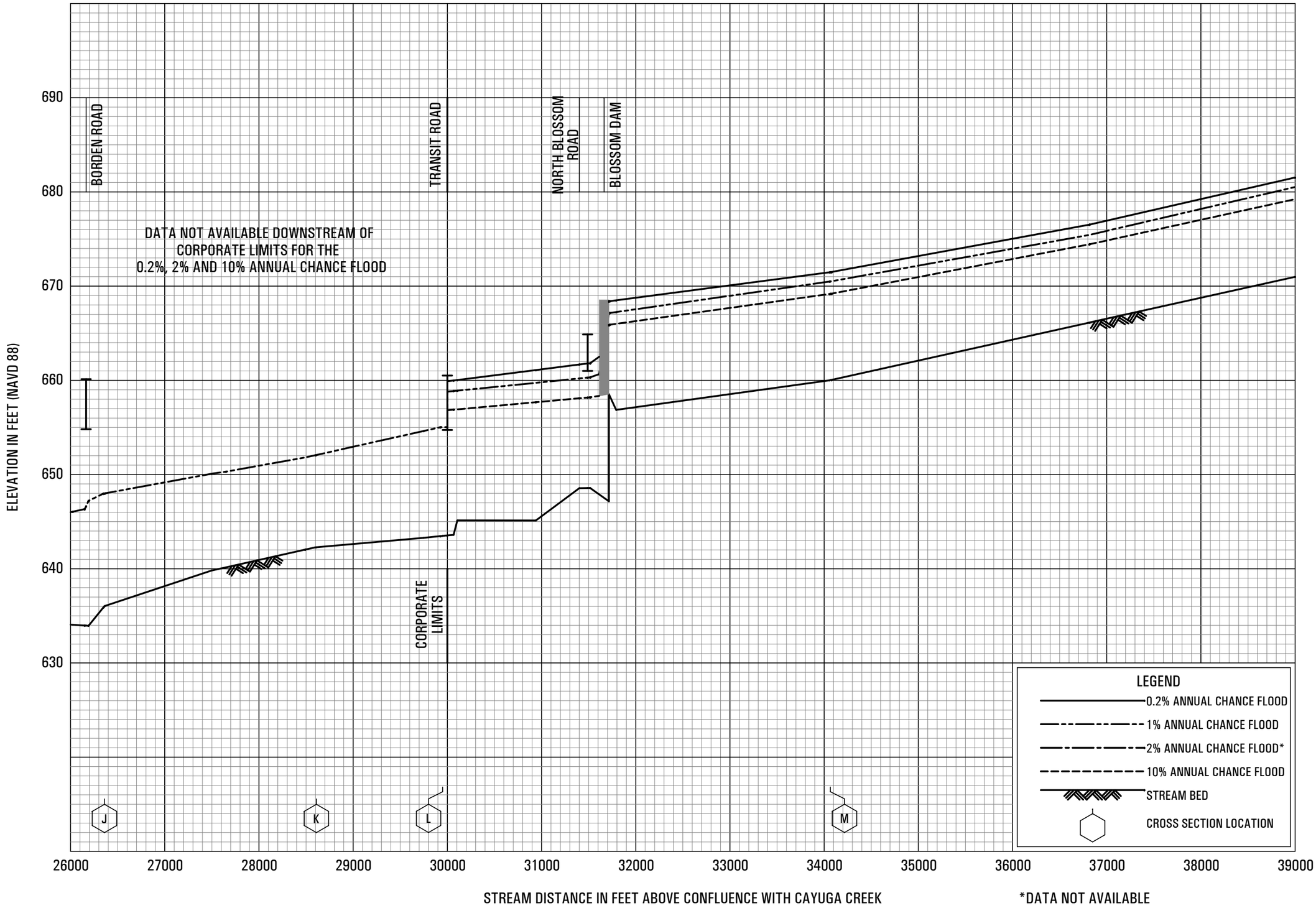

FLOOD PROFILES

BUFFALO CREEK

FEDERAL EMERGENCY MANAGEMENT AGENCY

ERIE COUNTY, NY

(ALL JURISDICTIONS)

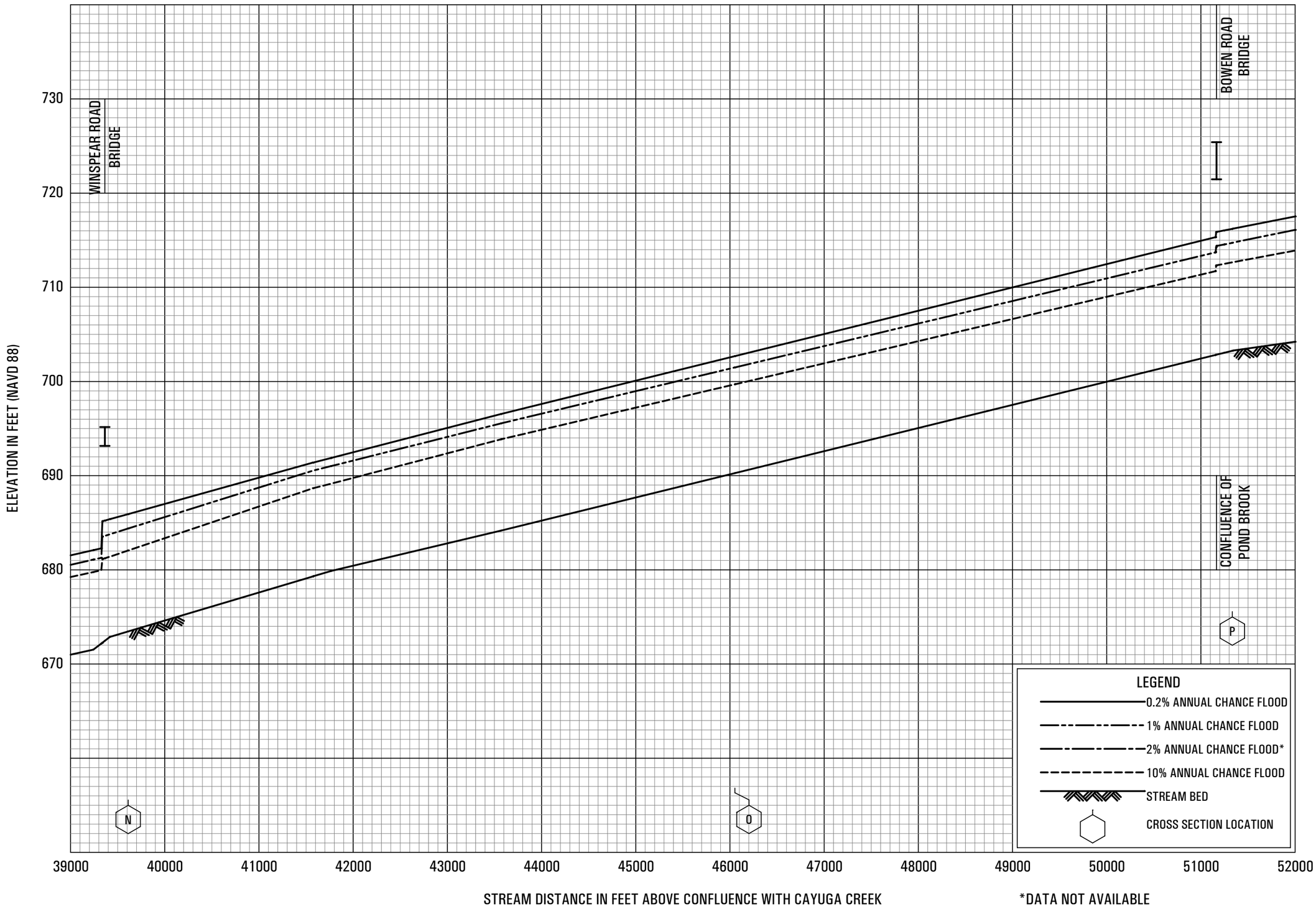

*DATA NOT AVAILABLE

FLOOD PROFILES

BUFFALO CREEK

FEDERAL EMERGENCY MANAGEMENT AGENCY

ERIE COUNTY, NY

(ALL JURISDICTIONS)

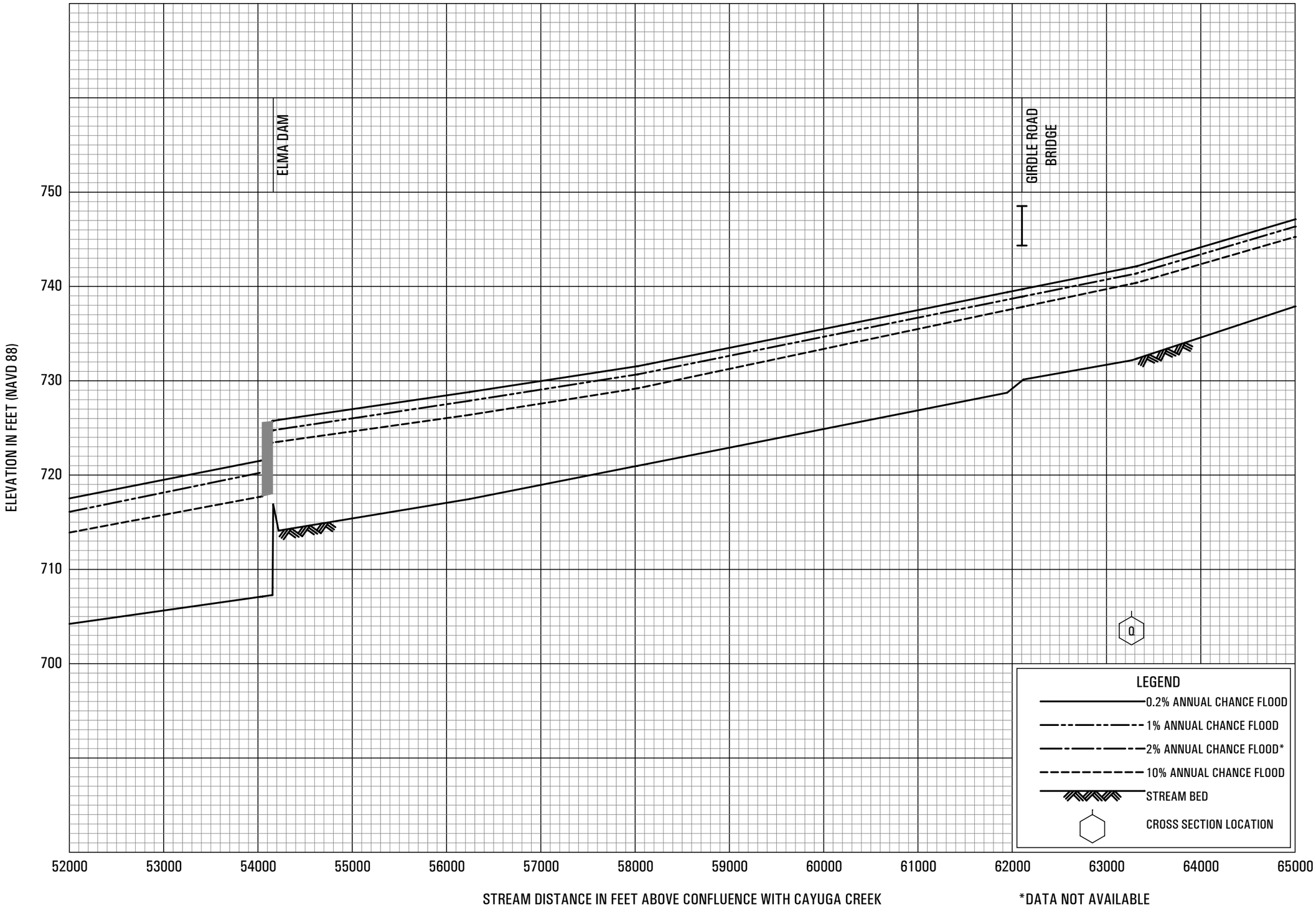

*DATA NOT AVAILABLE

FLOOD PROFILES

BUFFALO CREEK

FEDERAL EMERGENCY MANAGEMENT AGENCY

ERIE COUNTY, NY

(ALL JURISDICTIONS)

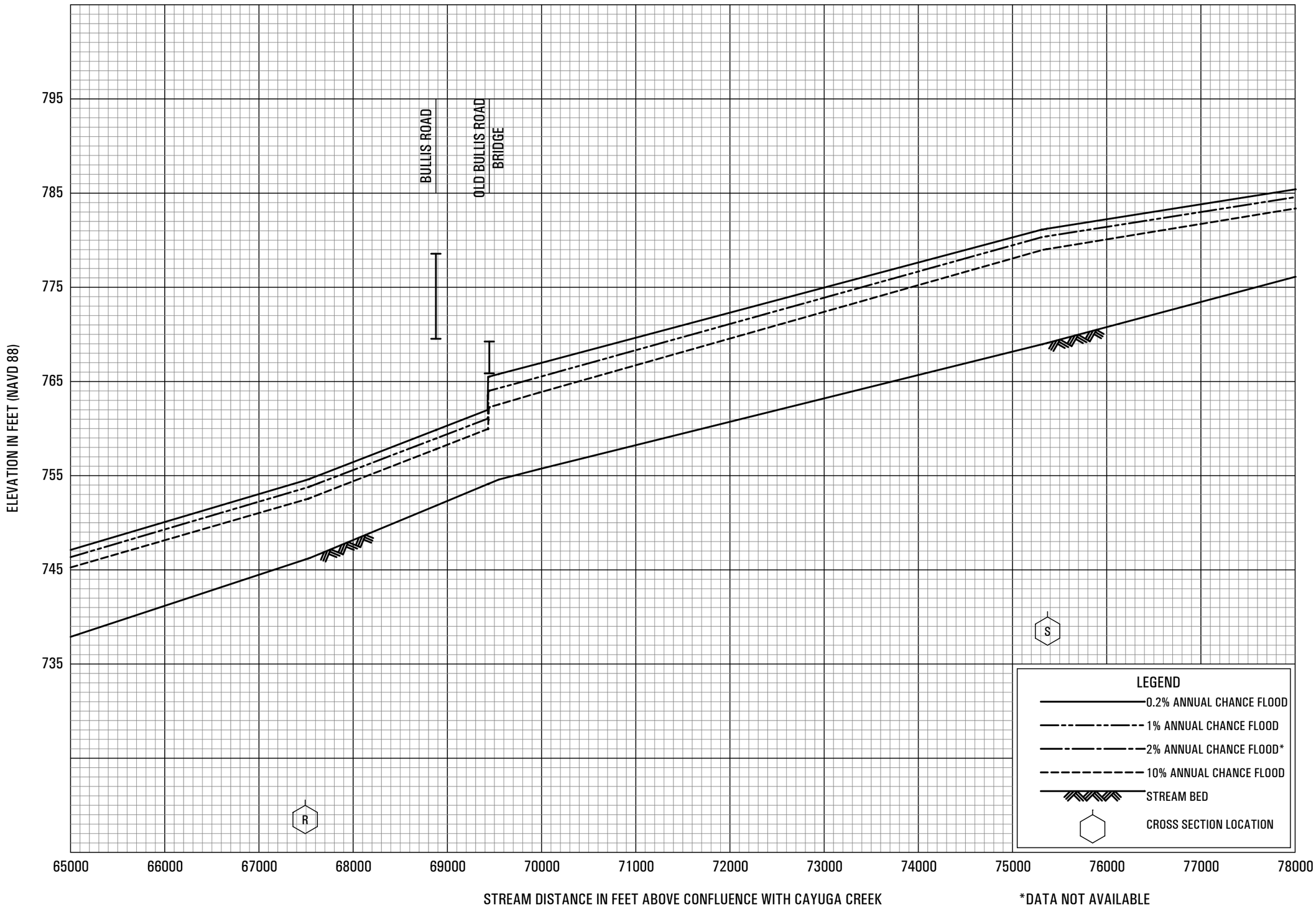

FLOOD PROFILES

BUFFALO CREEK

FEDERAL EMERGENCY MANAGEMENT AGENCY

ERIE COUNTY, NY

(ALL JURISDICTIONS)

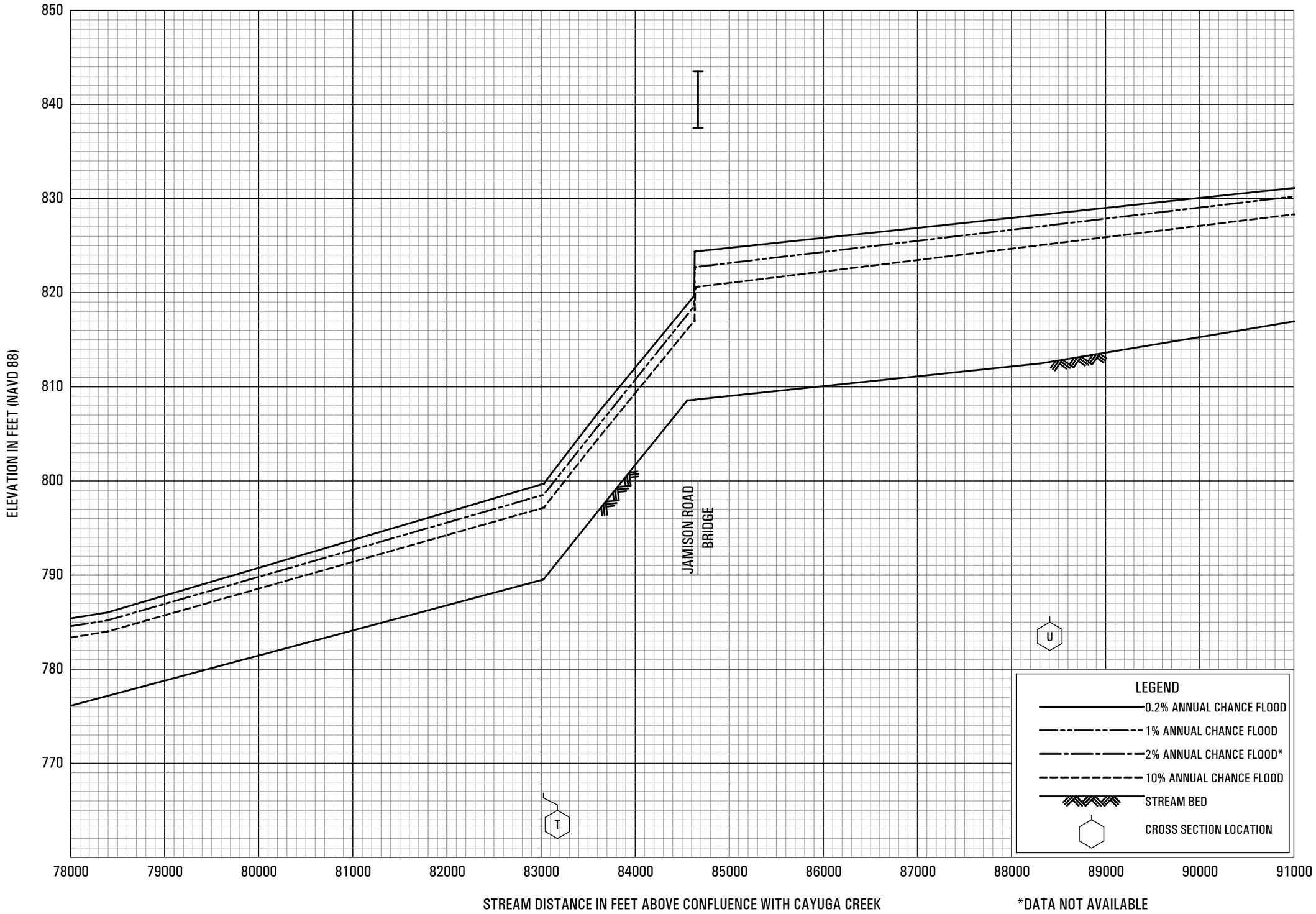

*DATA NOT AVAILABLE

FLOOD PROFILES

BUFFALO CREEK

FEDERAL EMERGENCY MANAGEMENT AGENCY

ERIE COUNTY, NY

(ALL JURISDICTIONS)

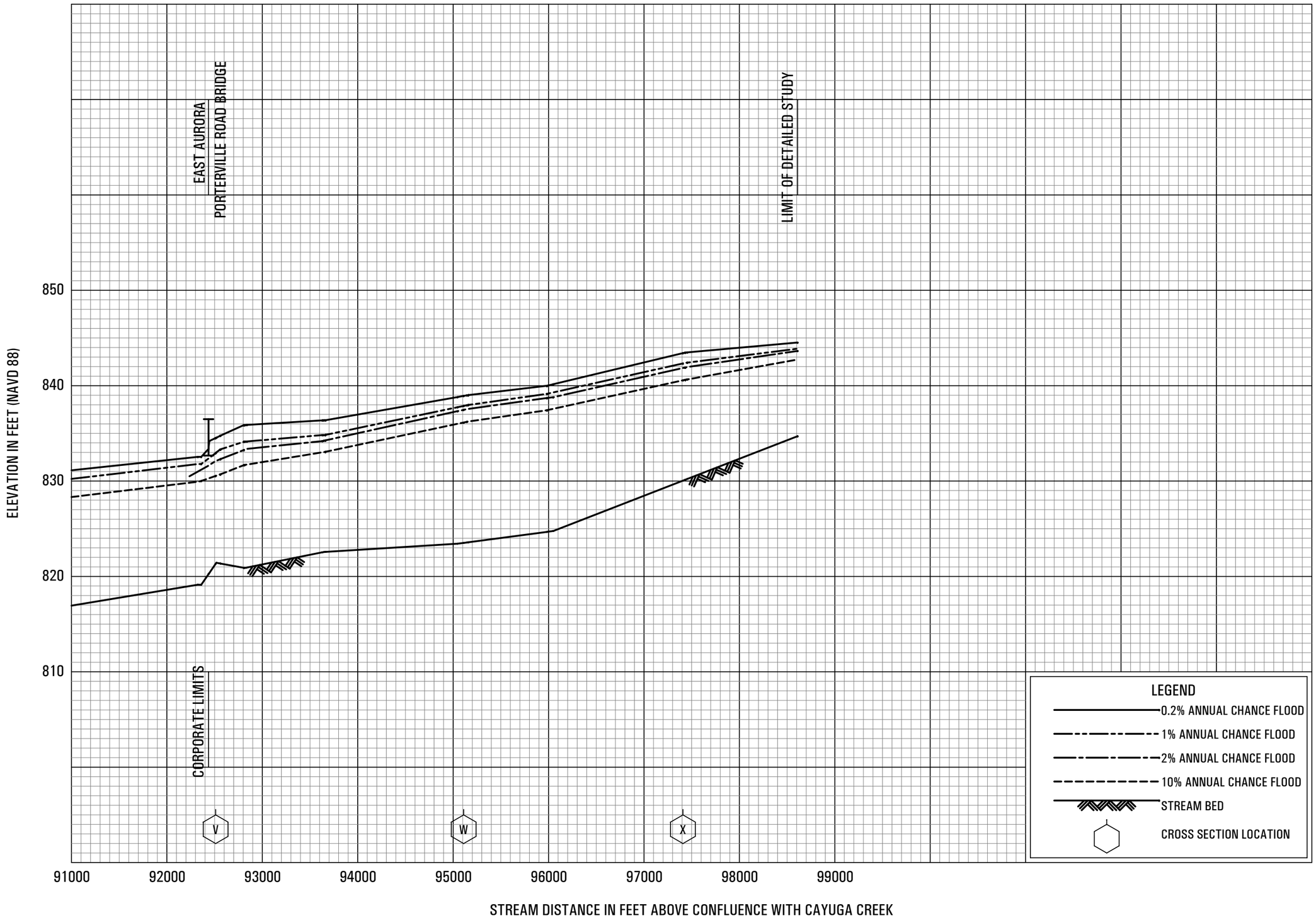

FLOOD PROFILES

BUFFALO CREEK

FEDERAL EMERGENCY MANAGEMENT AGENCY

ERIE COUNTY, NY

(ALL JURISDICTIONS)

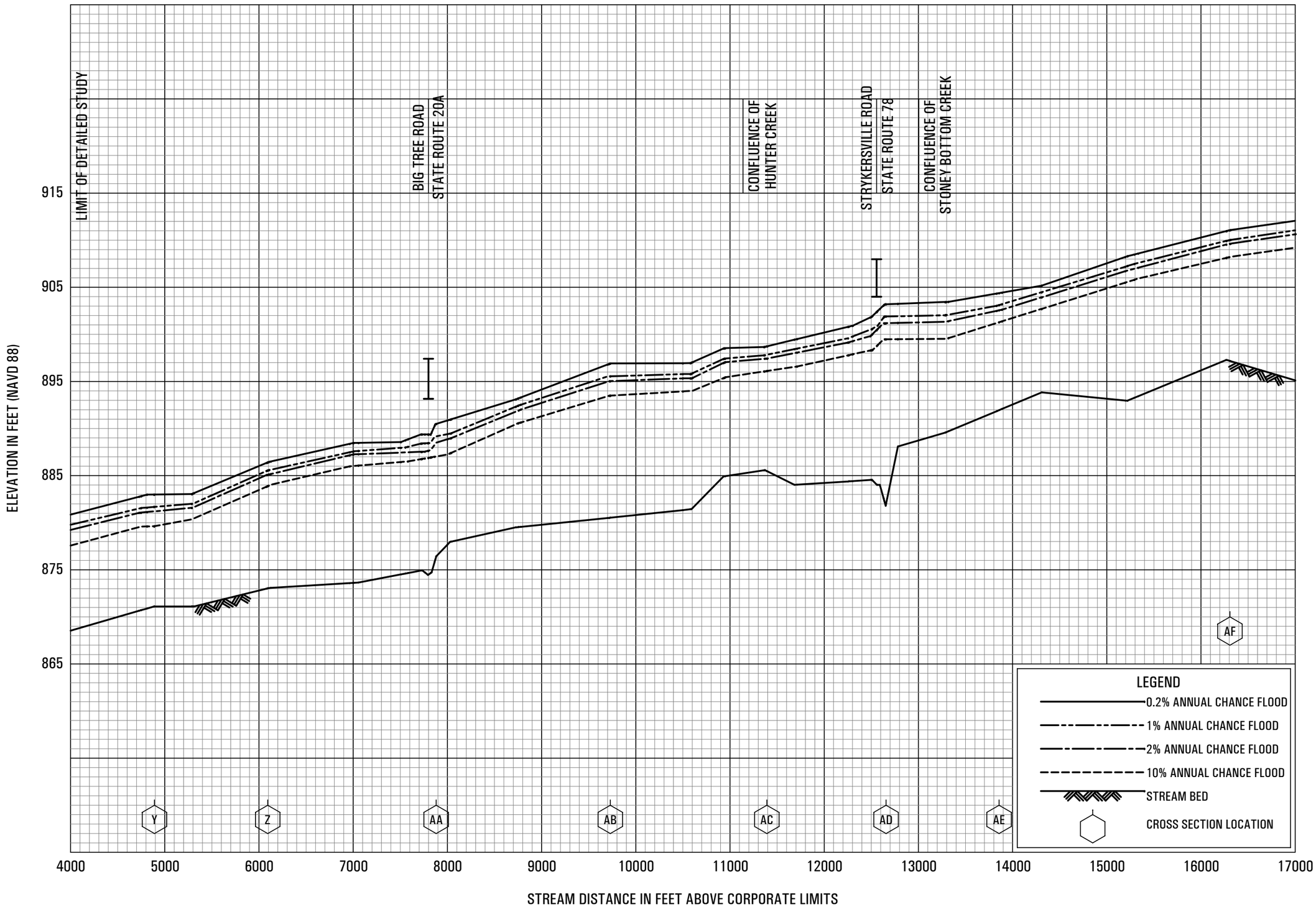

FLOOD PROFILES

BUFFALO CREEK

FEDERAL EMERGENCY MANAGEMENT AGENCY

ERIE COUNTY, NY

(ALL JURISDICTIONS)

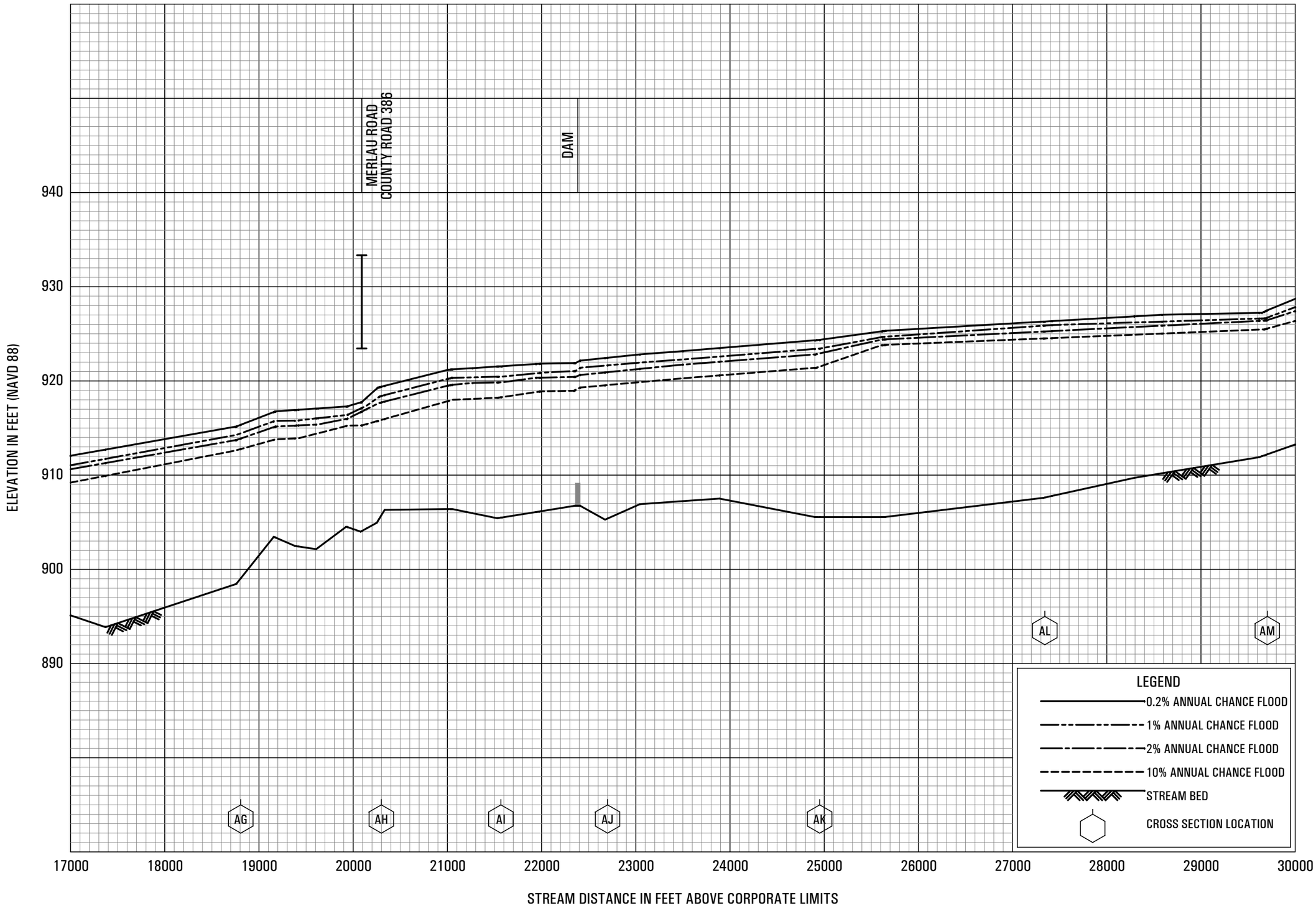

FLOOD PROFILES

BUFFALO CREEK

FEDERAL EMERGENCY MANAGEMENT AGENCY

ERIE COUNTY, NY

(ALL JURISDICTIONS)

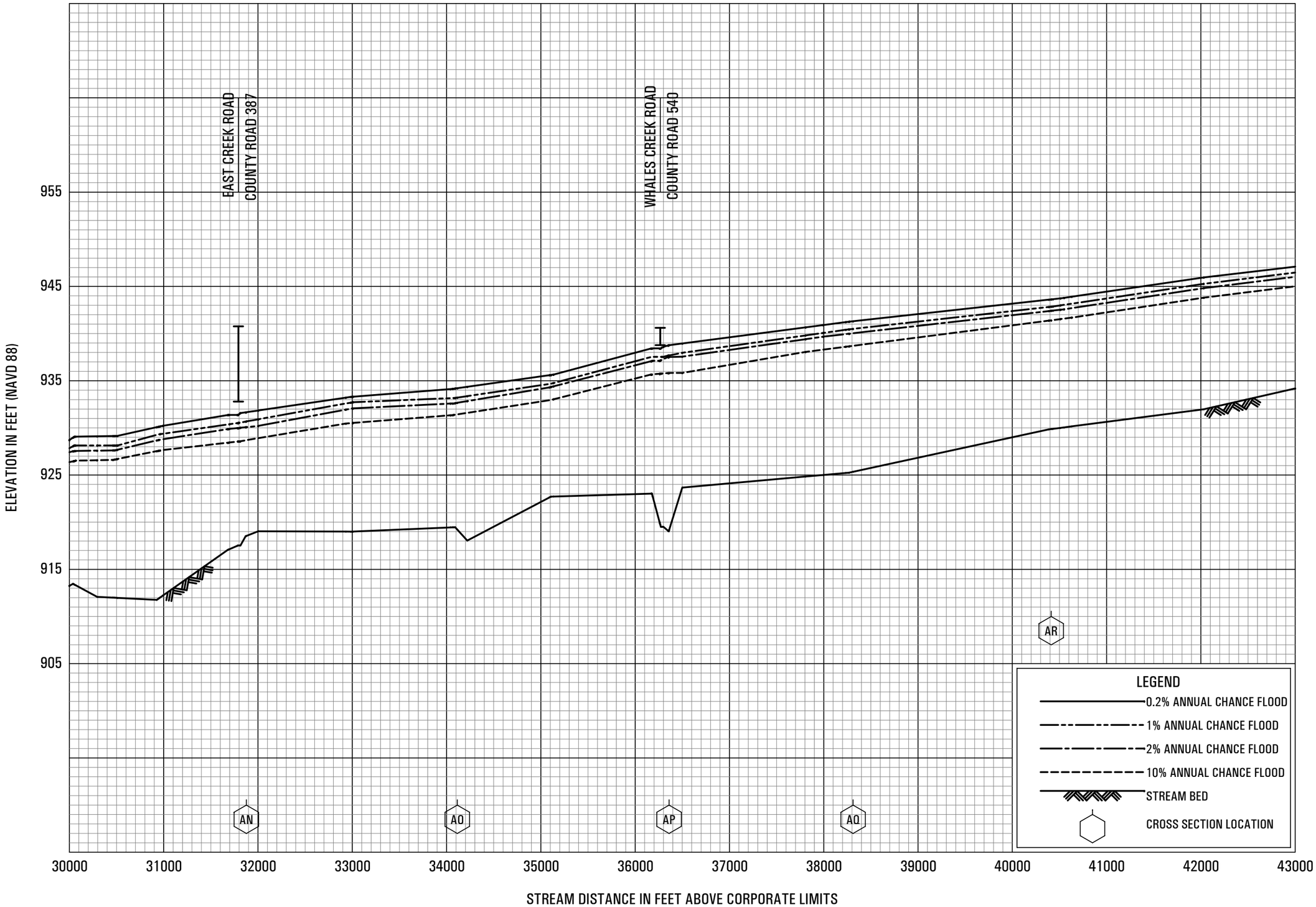

FLOOD PROFILES

BUFFALO CREEK

FEDERAL EMERGENCY MANAGEMENT AGENCY

ERIE COUNTY, NY

(ALL JURISDICTIONS)

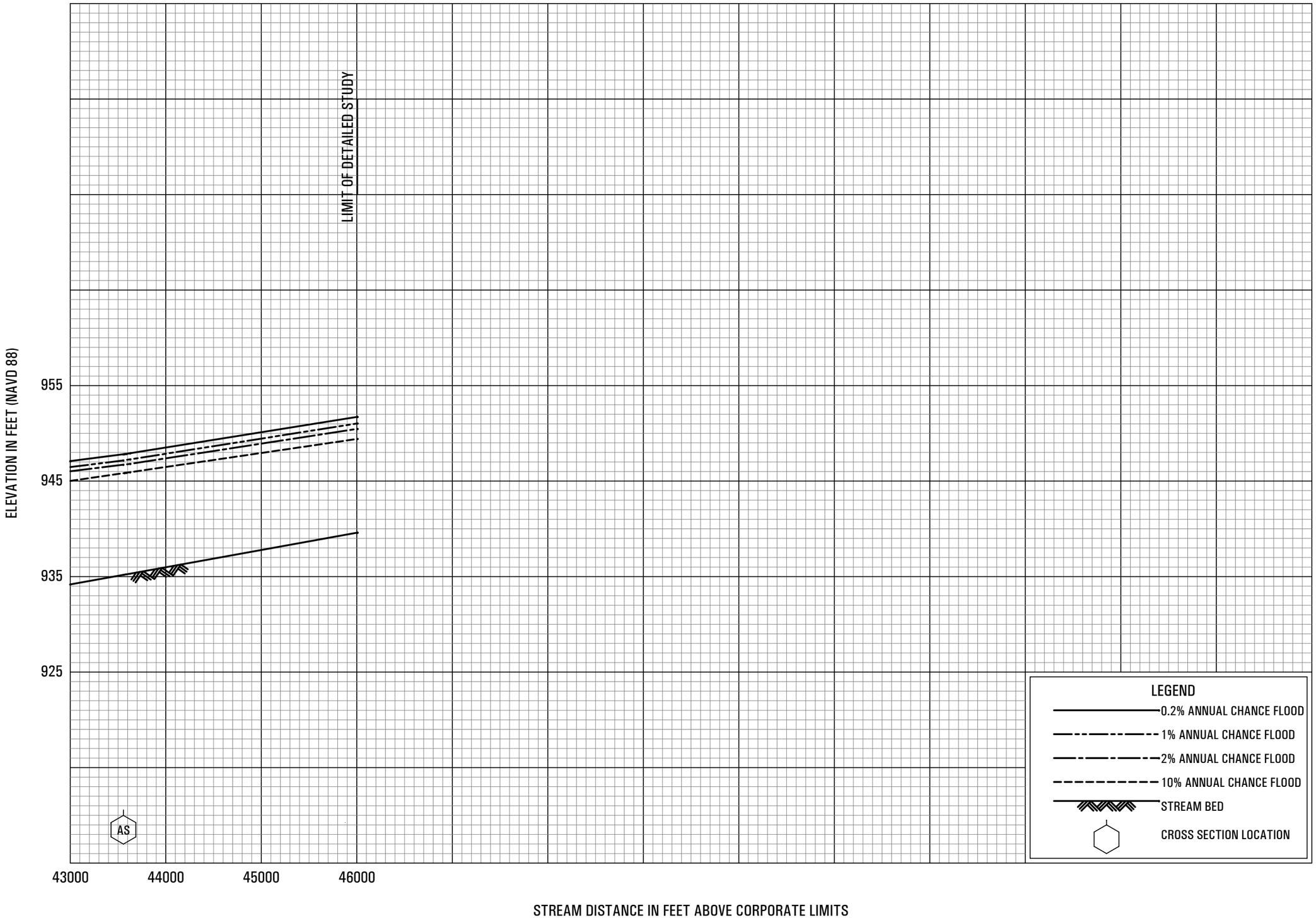

FLOOD PROFILES

BUFFALO CREEK

FEDERAL EMERGENCY MANAGEMENT AGENCY

ERIE COUNTY, NY

(ALL JURISDICTIONS)

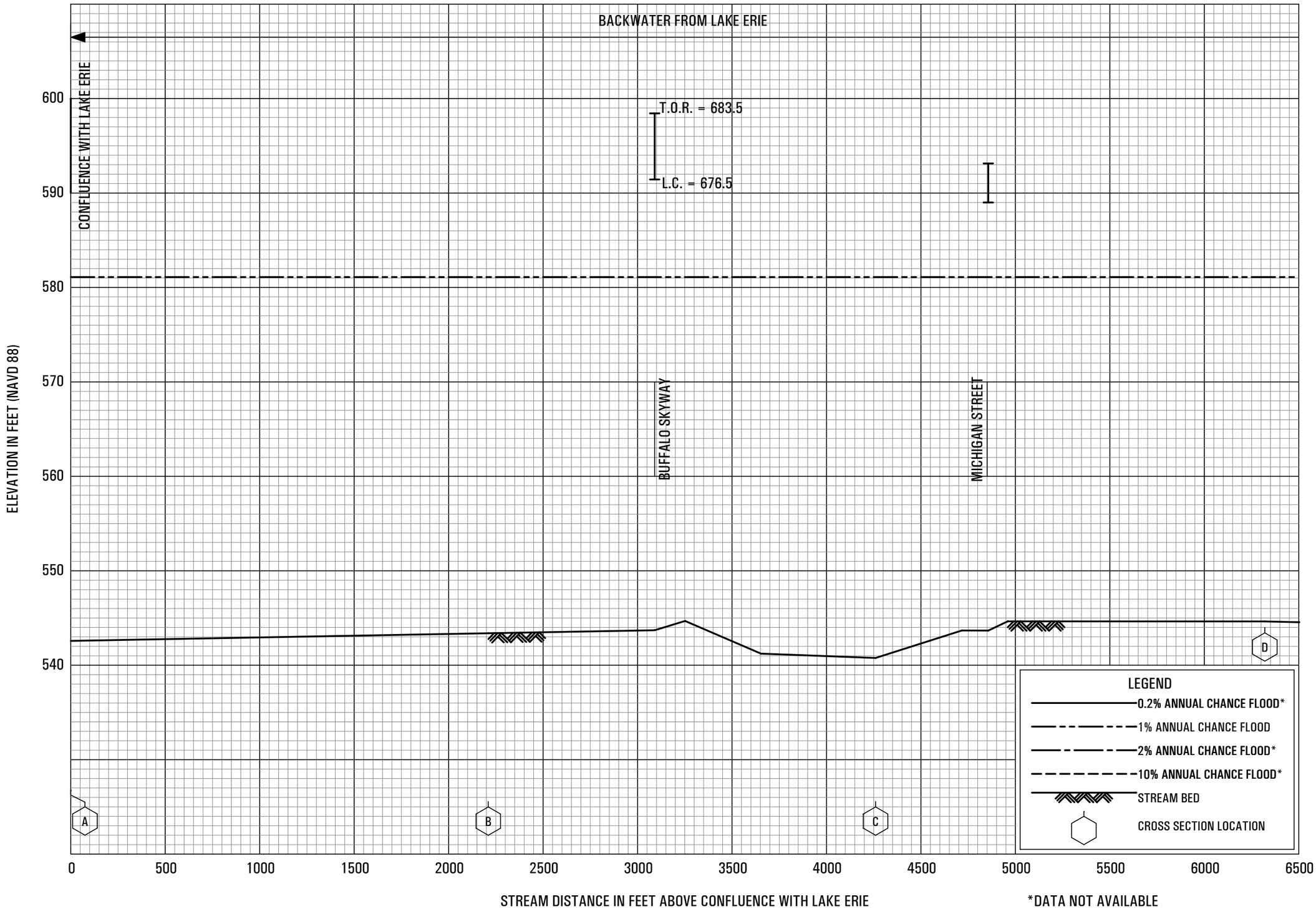

*DATA NOT AVAILABLE

FLOOD PROFILES

BUFFALO RIVER

FEDERAL EMERGENCY MANAGEMENT AGENCY

ERIE COUNTY, NY

(ALL JURISDICTIONS)

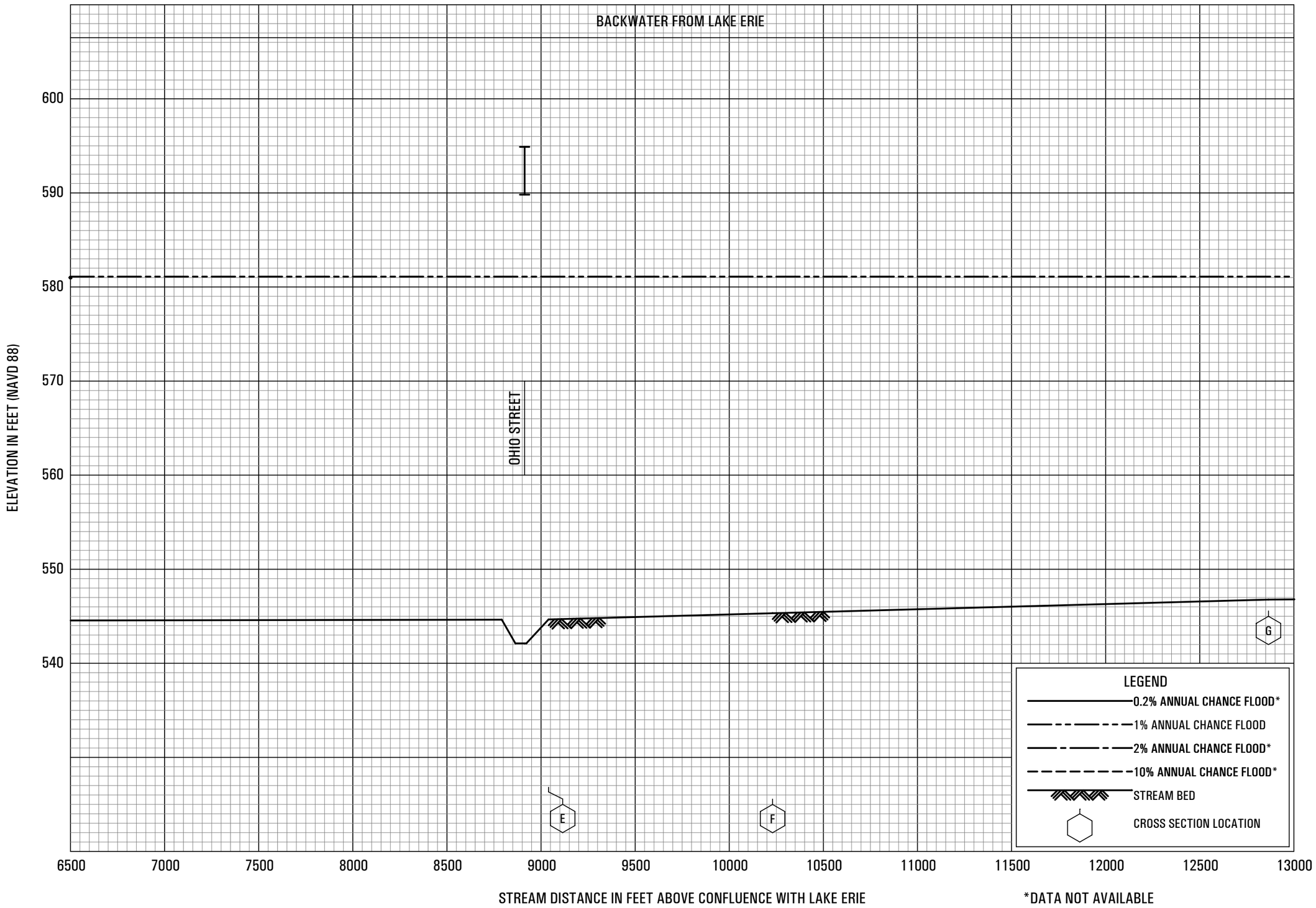

FLOOD PROFILES

BUFFALO RIVER

FEDERAL EMERGENCY MANAGEMENT AGENCY

ERIE COUNTY, NY

(ALL JURISDICTIONS)

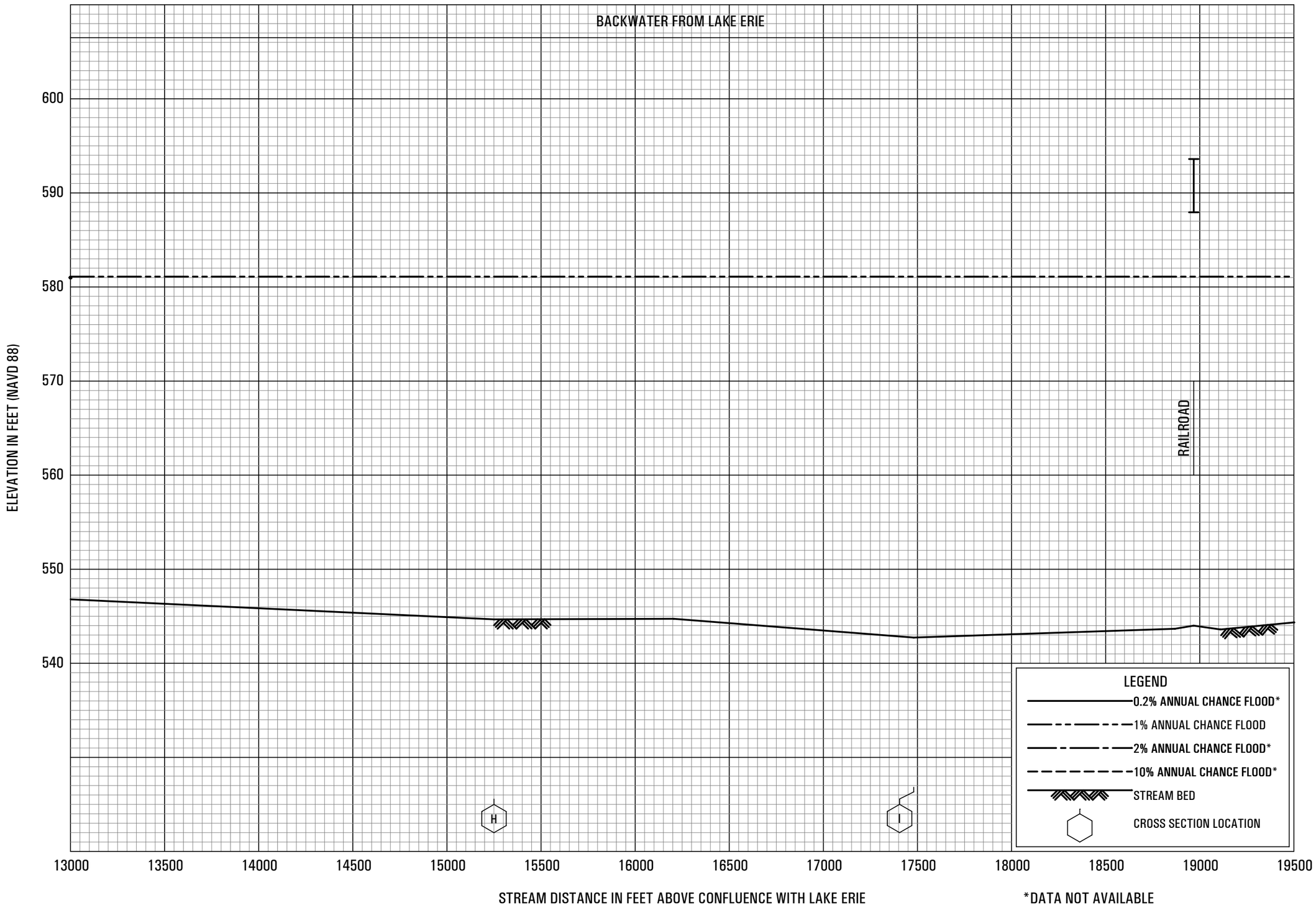

FLOOD PROFILES

BUFFALO RIVER

FEDERAL EMERGENCY MANAGEMENT AGENCY

ERIE COUNTY, NY

(ALL JURISDICTIONS)

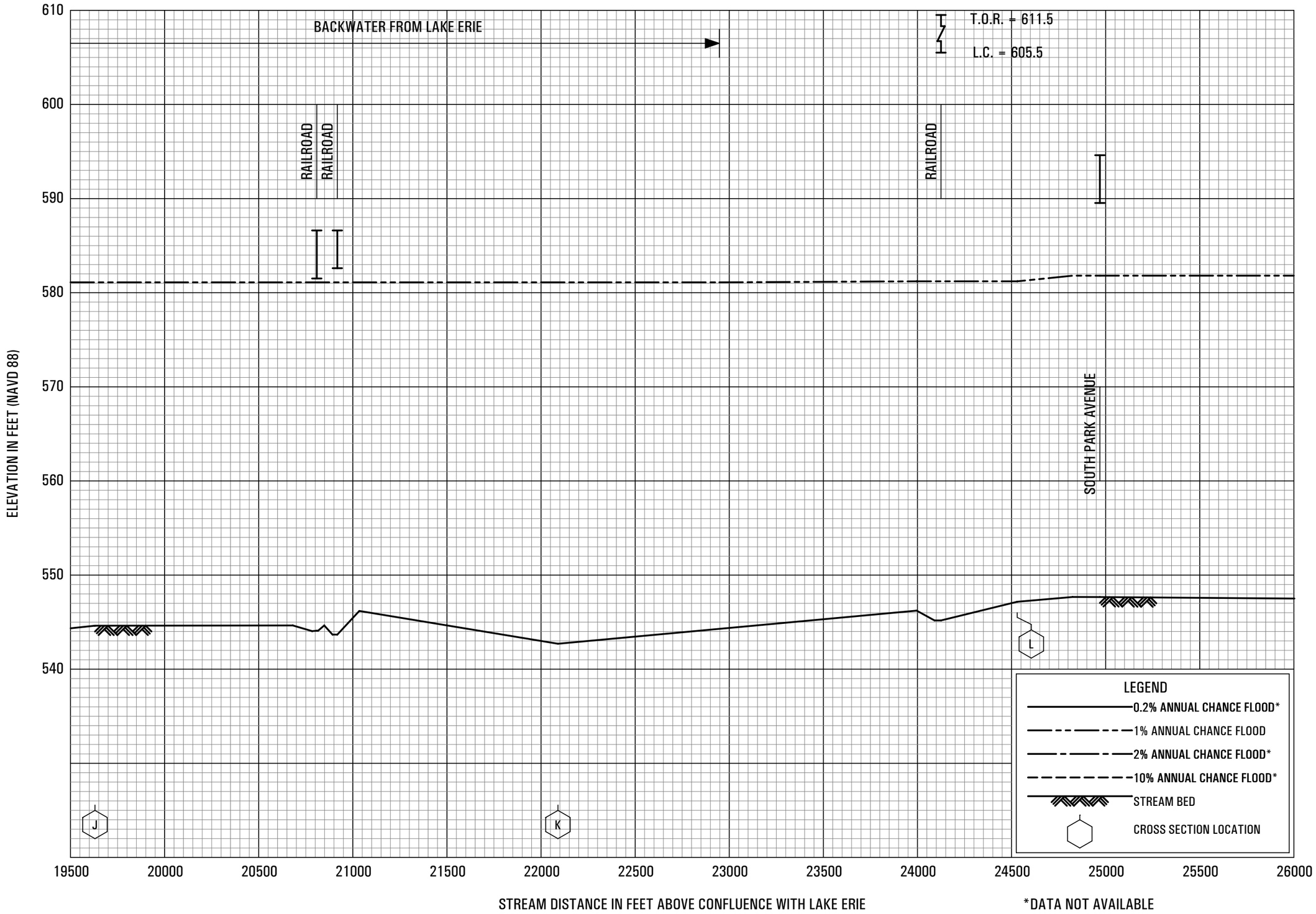

FLOOD PROFILES

BUFFALO RIVER

FEDERAL EMERGENCY MANAGEMENT AGENCY

ERIE COUNTY, NY

(ALL JURISDICTIONS)

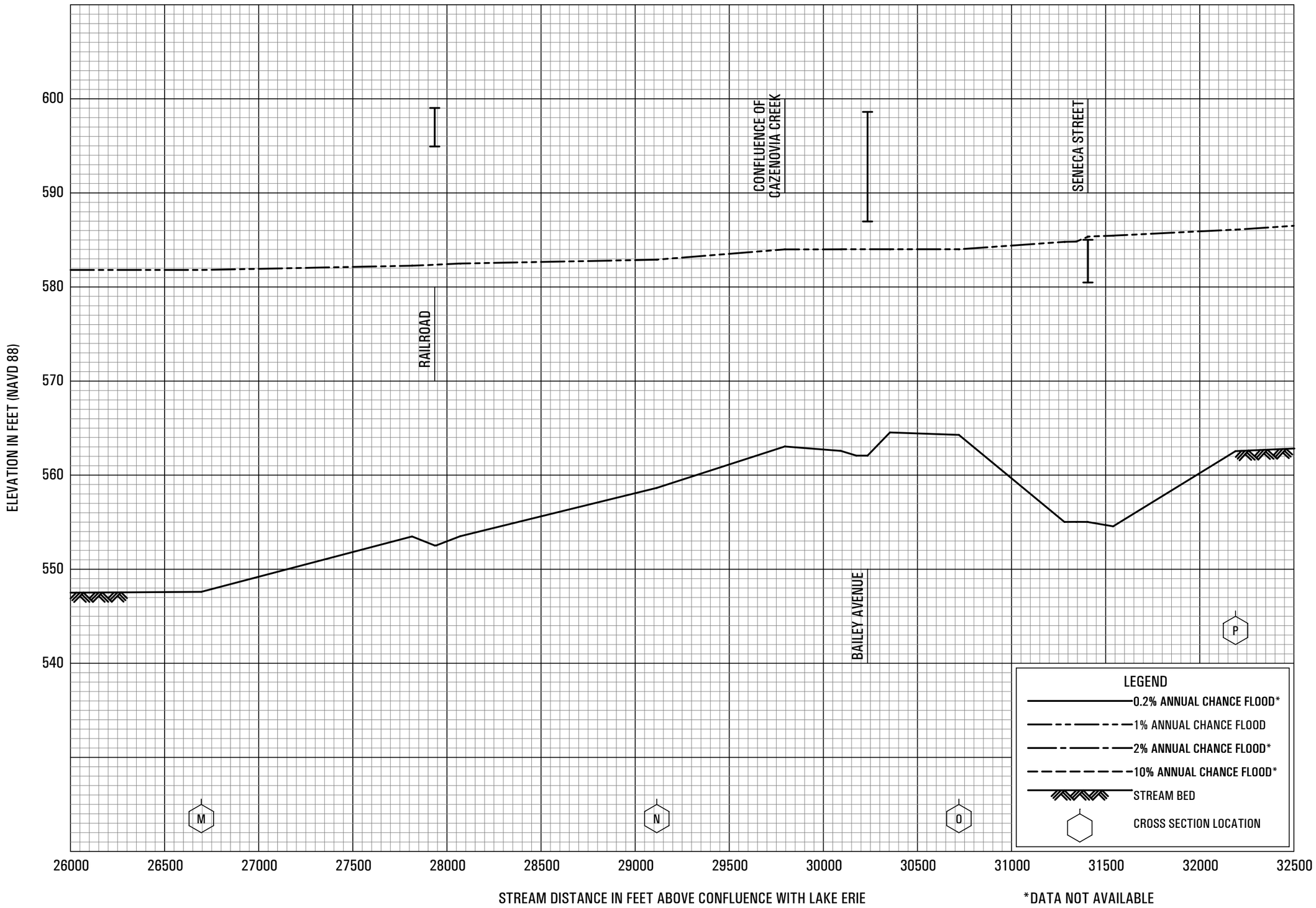

FLOOD PROFILES

BUFFALO RIVER

FEDERAL EMERGENCY MANAGEMENT AGENCY

ERIE COUNTY, NY

(ALL JURISDICTIONS)

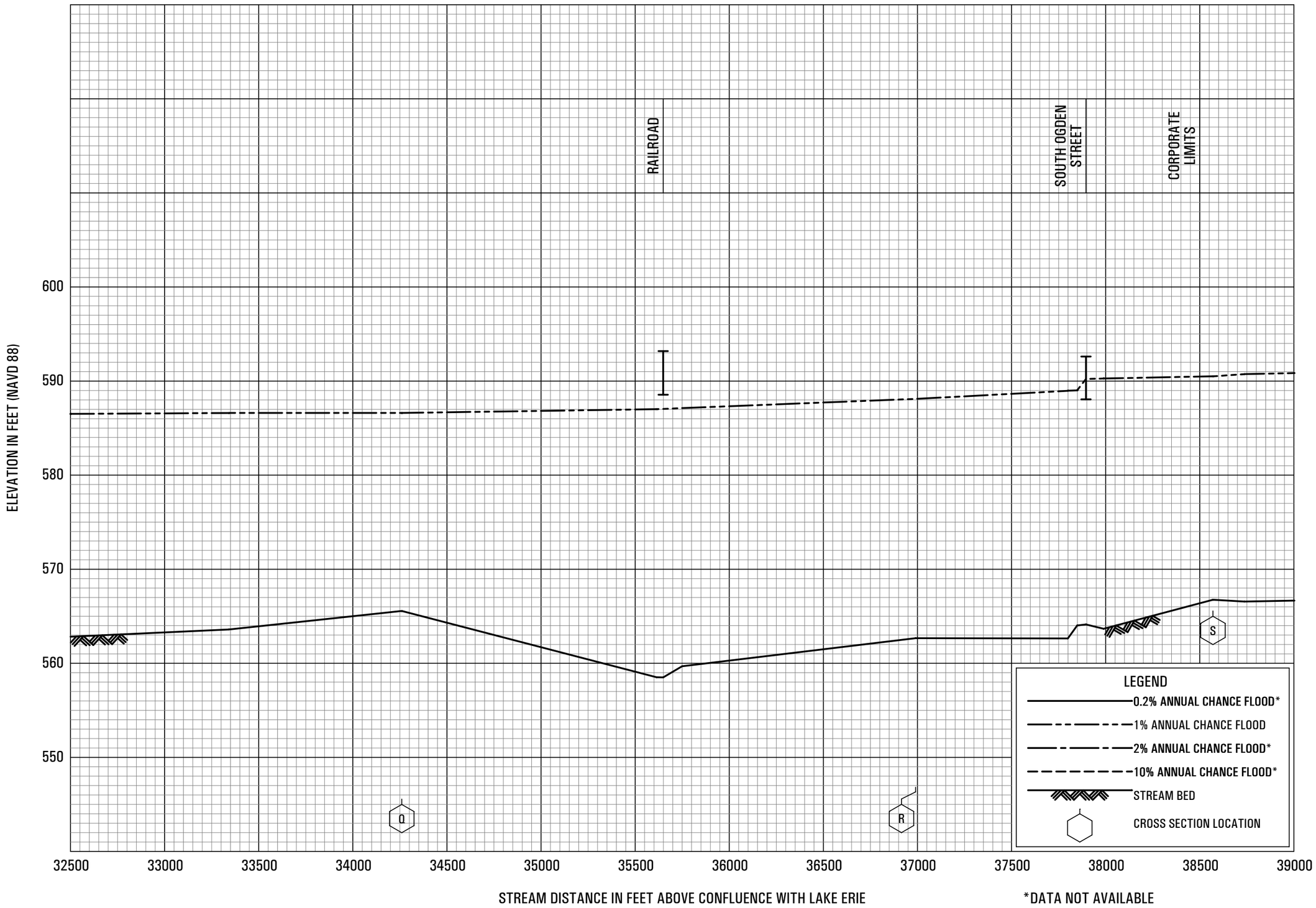

FLOOD PROFILES

BUFFALO RIVER

FEDERAL EMERGENCY MANAGEMENT AGENCY

ERIE COUNTY, NY

(ALL JURISDICTIONS)

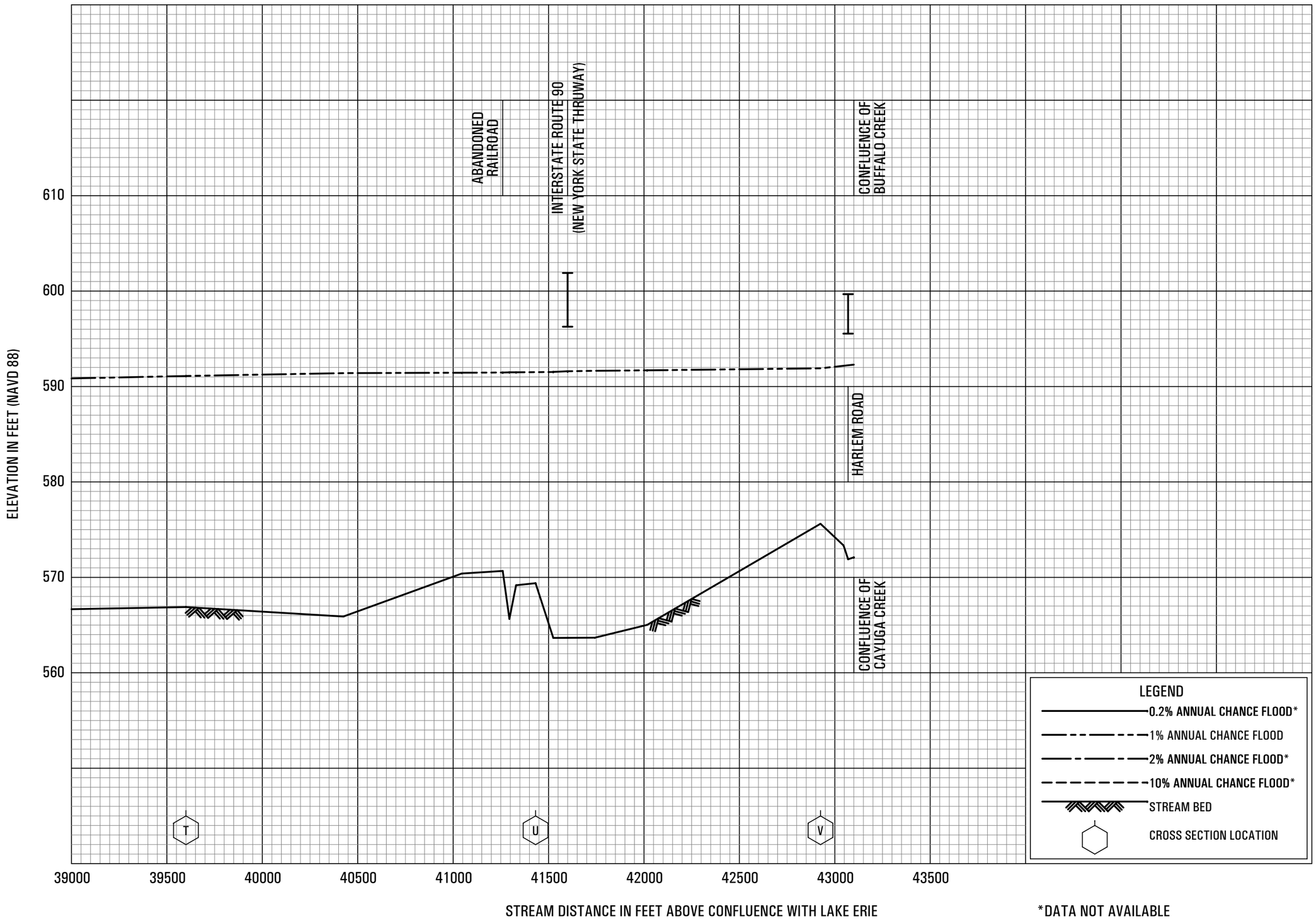

*DATA NOT AVAILABLE

FLOOD PROFILES

BUFFALO RIVER

FEDERAL EMERGENCY MANAGEMENT AGENCY

ERIE COUNTY, NY

(ALL JURISDICTIONS)

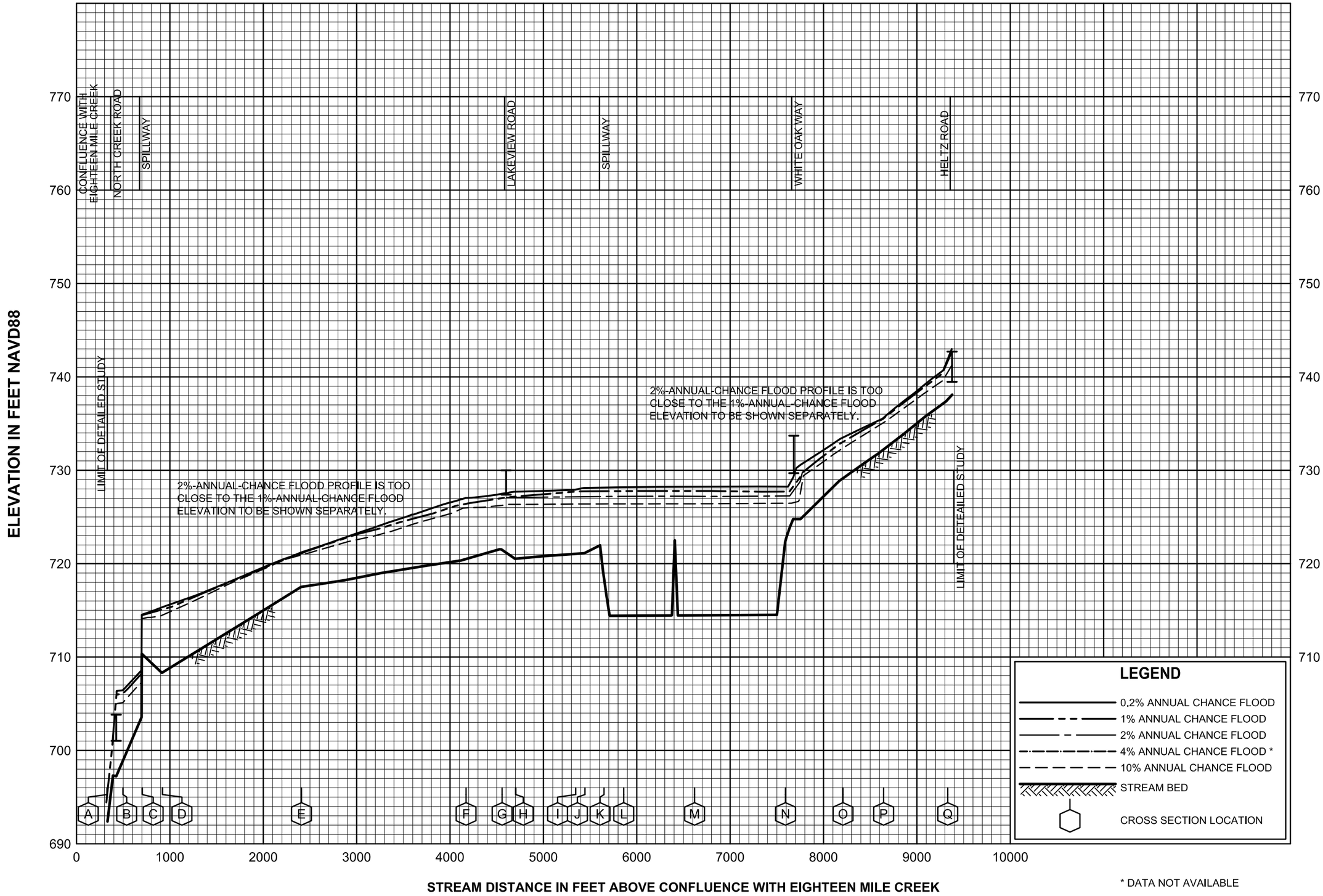

* DATA NOT AVAILABLE

FLOOD PROFILES

BUTTERMILK FALLS CREEK

FEDERAL EMERGENCY MANAGEMENT AGENCY

ERIE COUNTY, NY

AND INCORPORATED AREAS

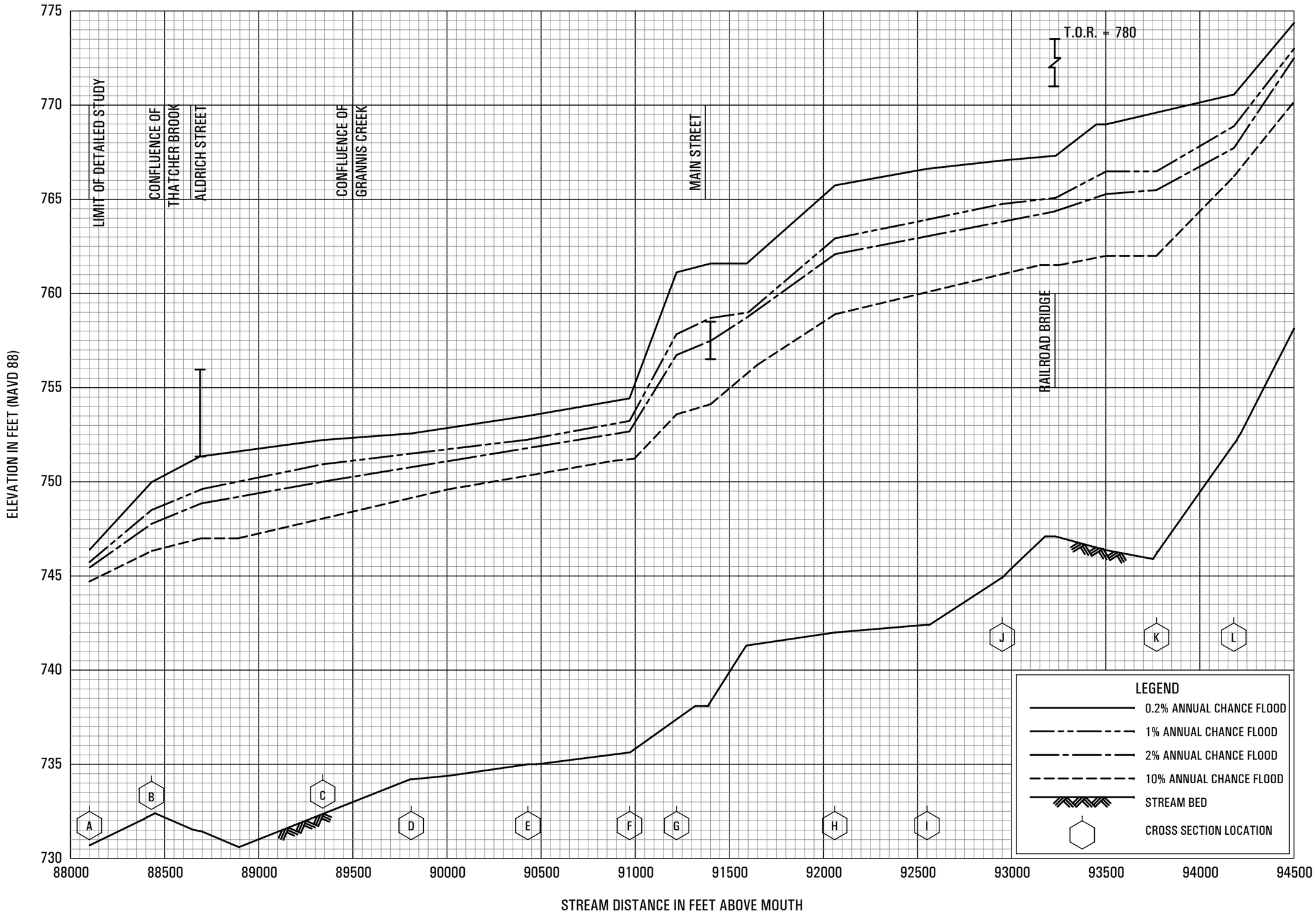

FLOOD PROFILES

CATTARAUGUS CREEK

FEDERAL EMERGENCY MANAGEMENT AGENCY

ERIE COUNTY, NY

(ALL JURISDICTIONS)

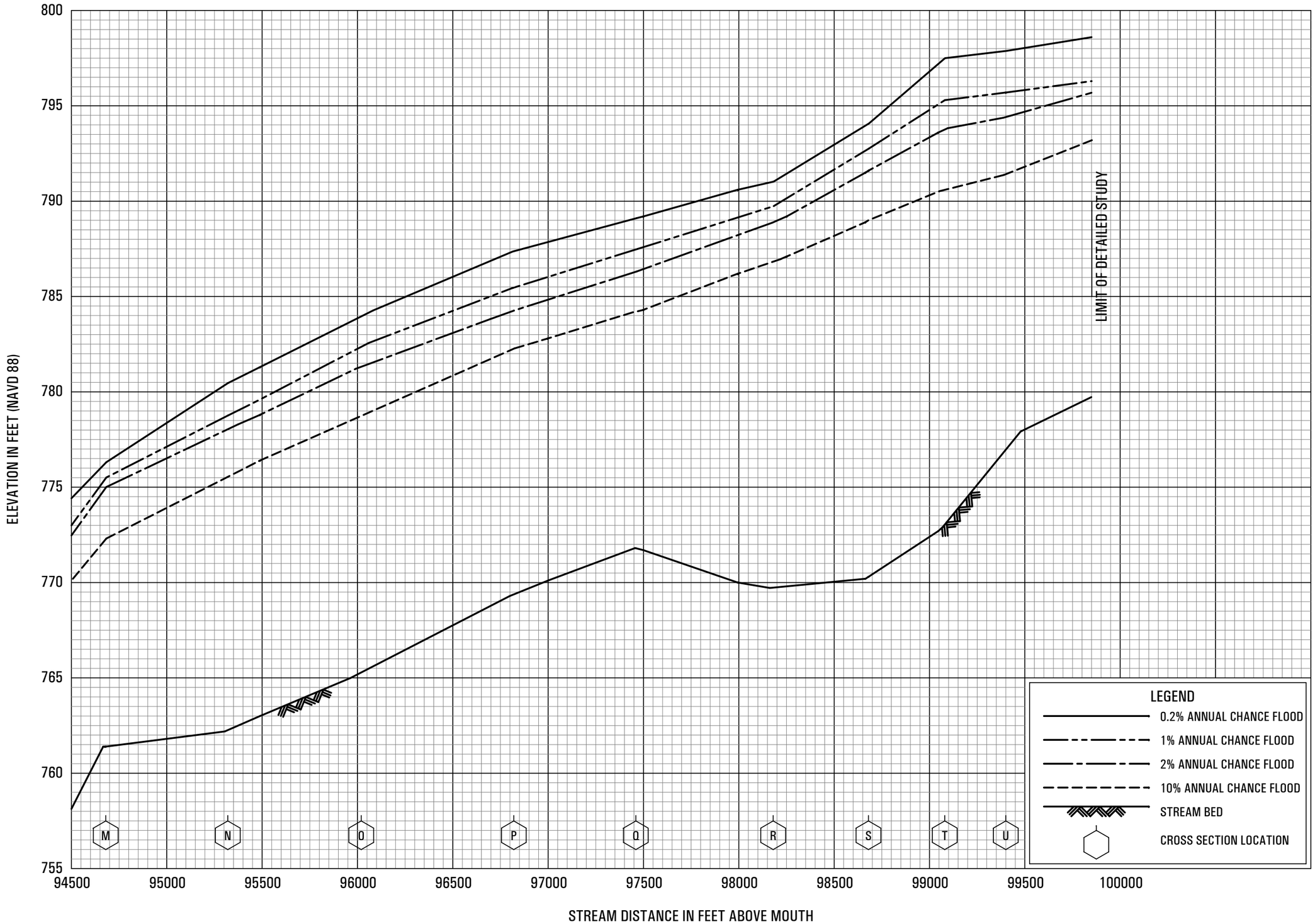

FLOOD PROFILES

CATTARAUGUS CREEK

FEDERAL EMERGENCY MANAGEMENT AGENCY

ERIE COUNTY, NY

(ALL JURISDICTIONS)

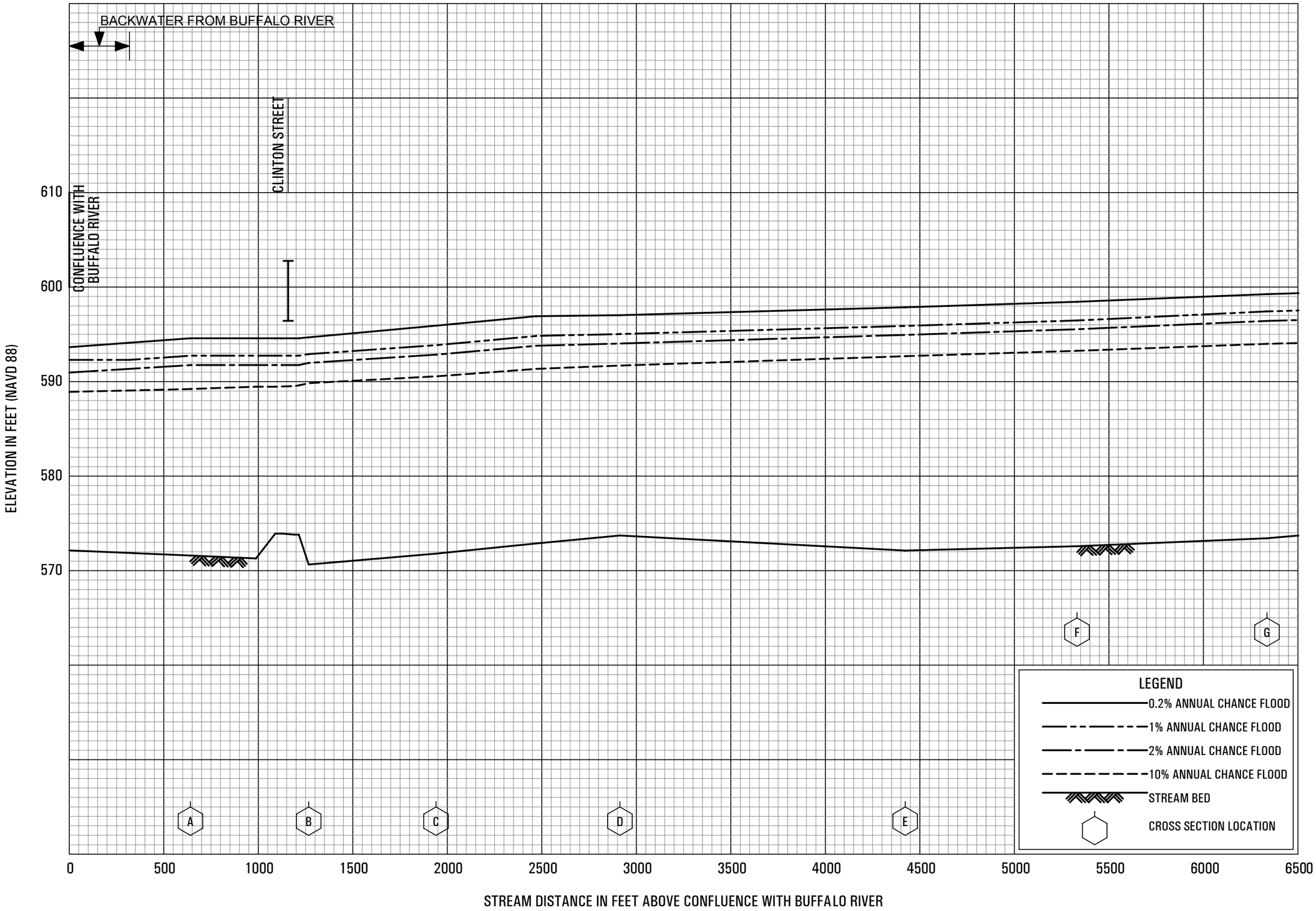

FLOOD PROFILES

CAYUGA CREEK

FEDERAL EMERGENCY MANAGEMENT AGENCY

ERIE COUNTY, NY

(ALL JURISDICTIONS)

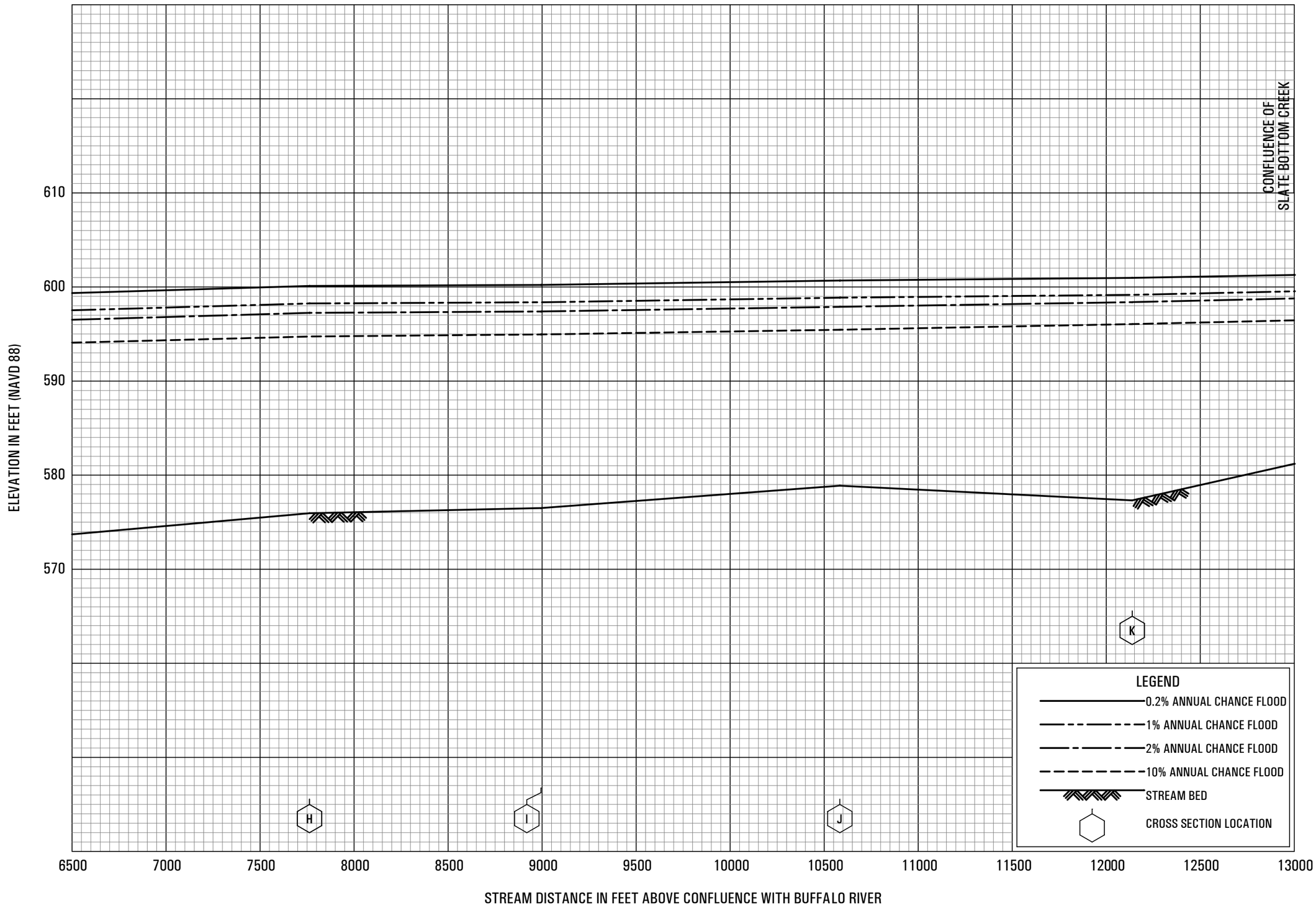

FLOOD PROFILES

CAYUGA CREEK

FEDERAL EMERGENCY MANAGEMENT AGENCY

ERIE COUNTY, NY

(ALL JURISDICTIONS)

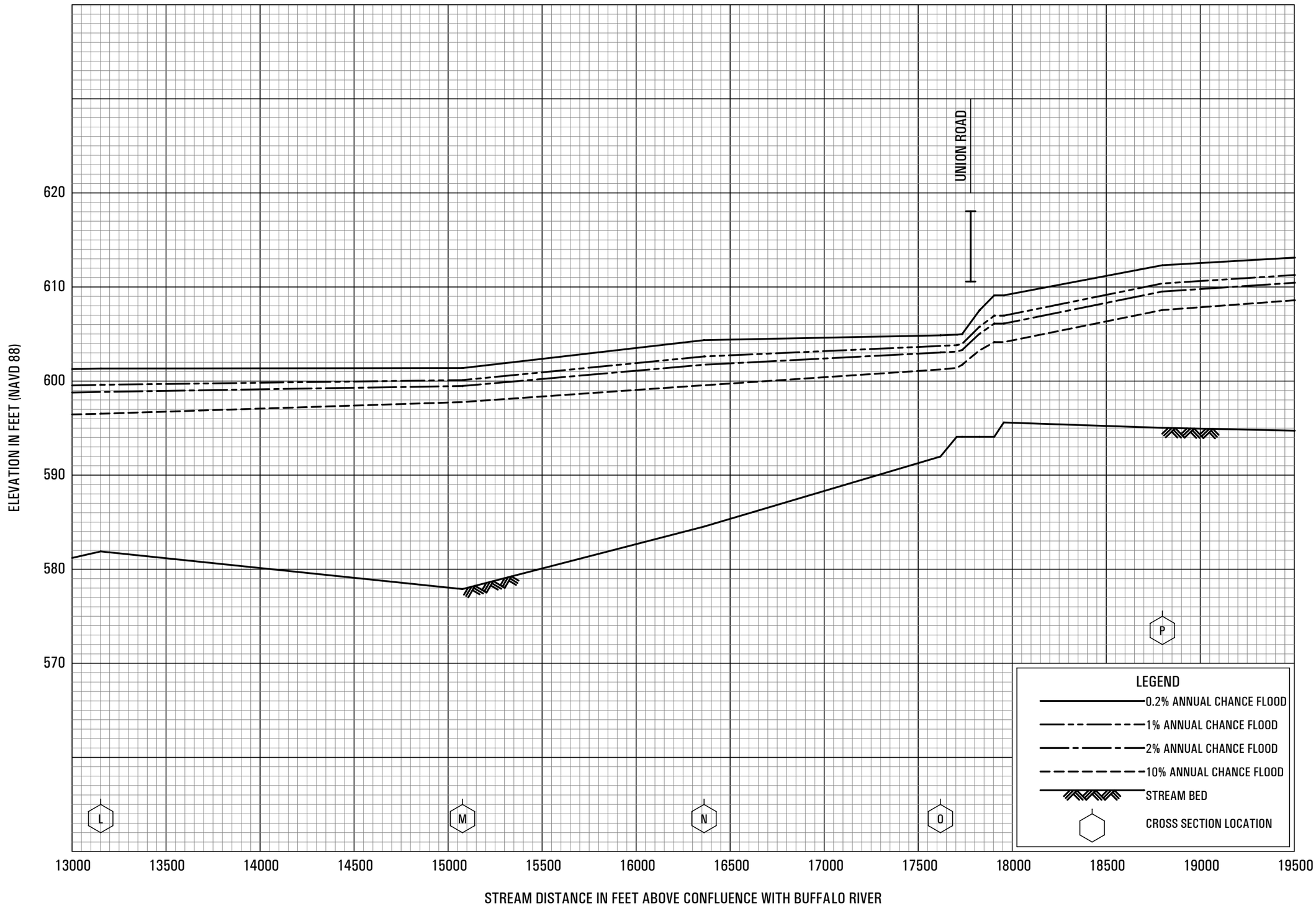

FLOOD PROFILES

CAYUGA CREEK

FEDERAL EMERGENCY MANAGEMENT AGENCY

ERIE COUNTY, NY

(ALL JURISDICTIONS)



FLOOD PROFILES

CAYUGA CREEK (SECLUSION)

FEDERAL EMERGENCY MANAGEMENT AGENCY

ERIE COUNTY, NY

(ALL JURISDICTIONS)

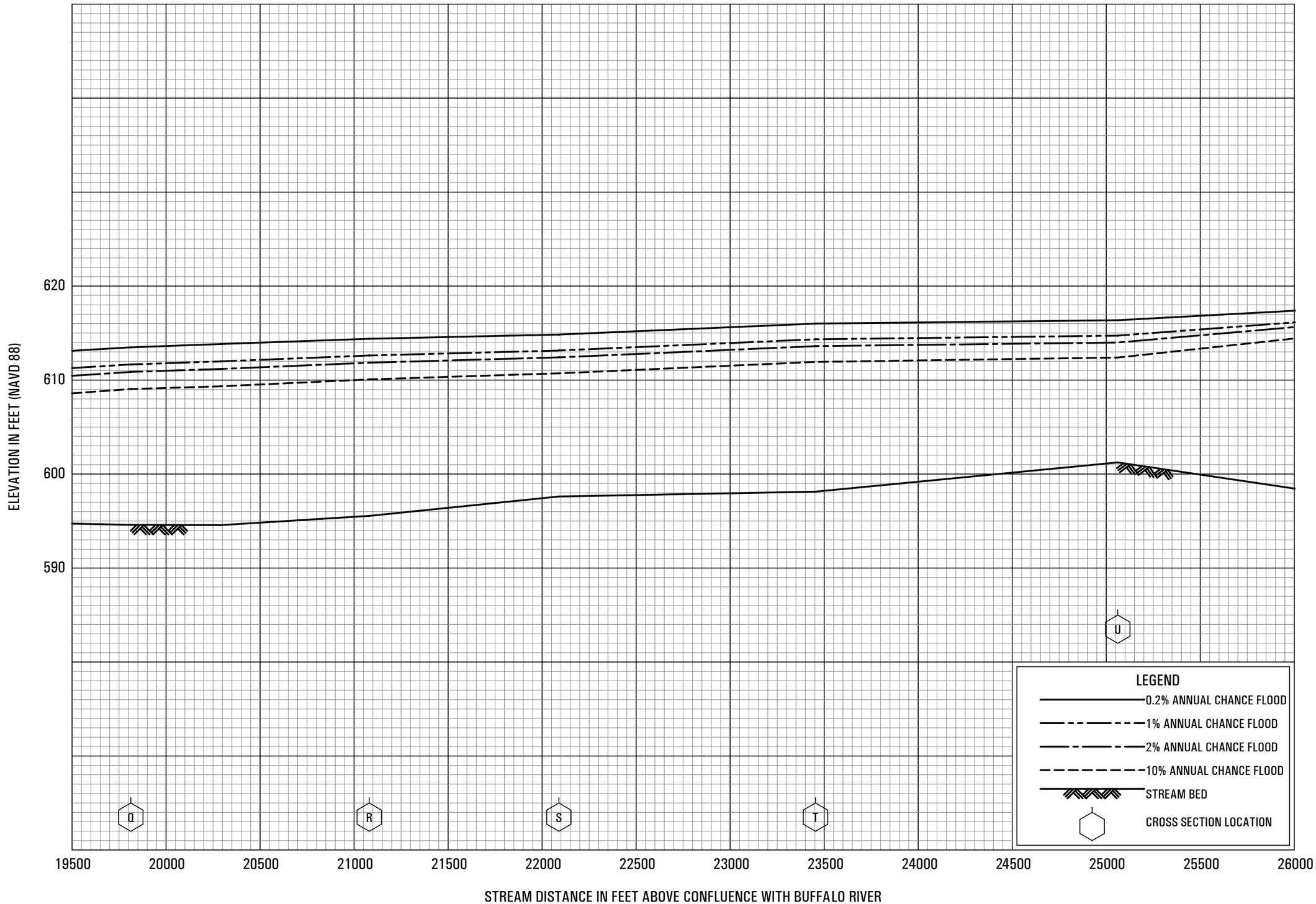

FLOOD PROFILES

CAYUGA CREEK

FEDERAL EMERGENCY MANAGEMENT AGENCY

ERIE COUNTY, NY

(ALL JURISDICTIONS)

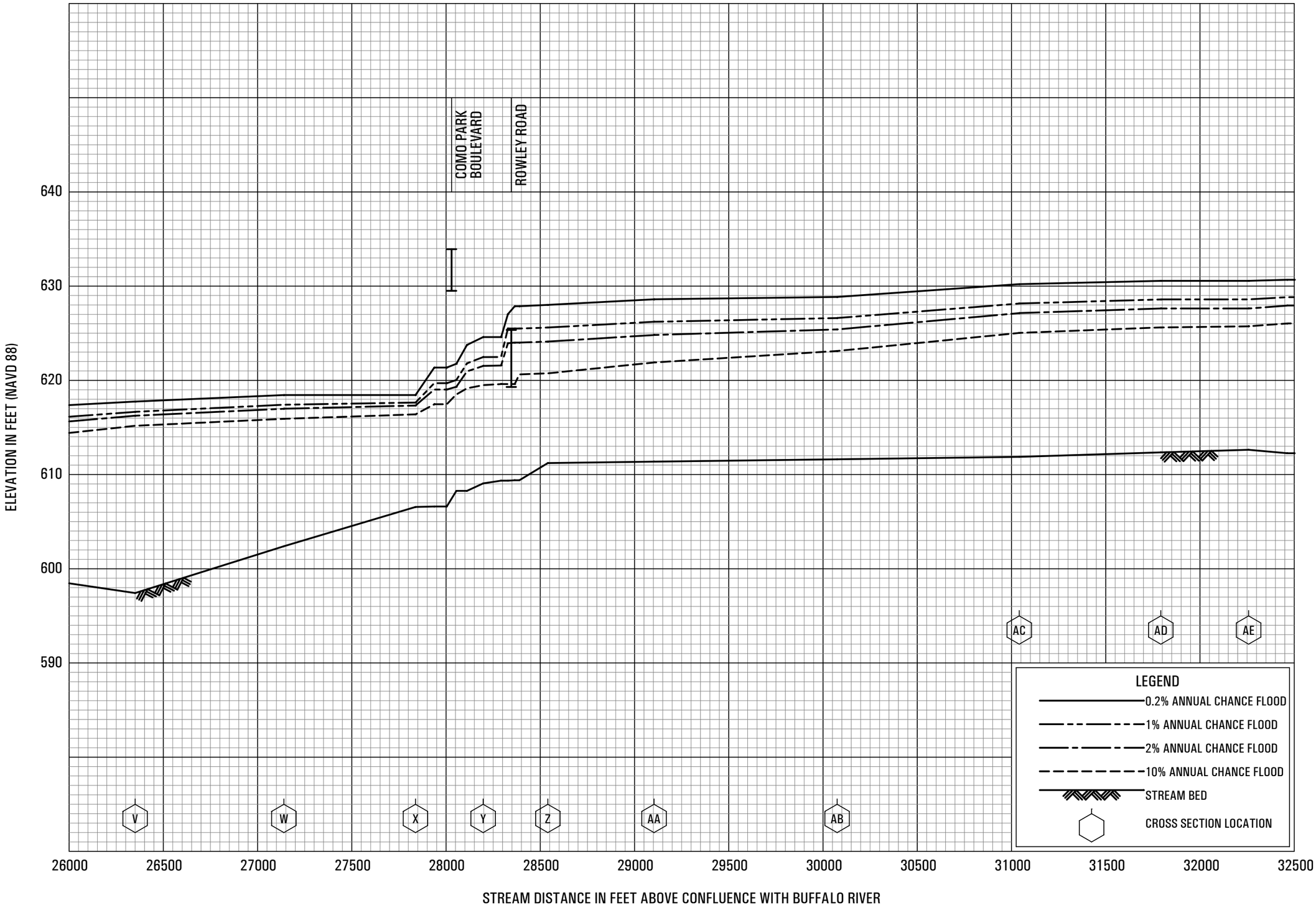

FLOOD PROFILES

CAYUGA CREEK

FEDERAL EMERGENCY MANAGEMENT AGENCY

ERIE COUNTY, NY

(ALL JURISDICTIONS)

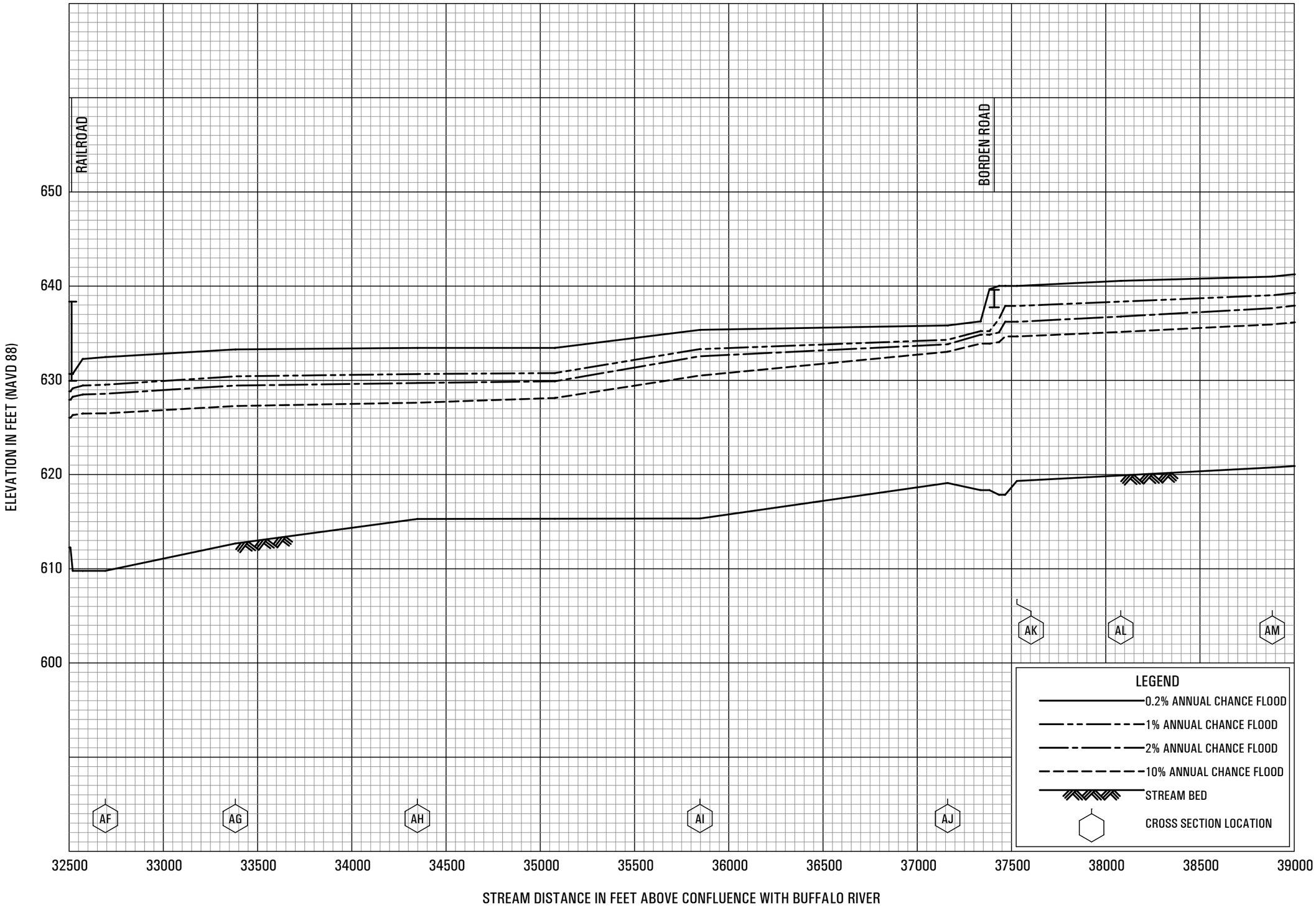

FLOOD PROFILES

CAYUGA CREEK

FEDERAL EMERGENCY MANAGEMENT AGENCY

ERIE COUNTY, NY

(ALL JURISDICTIONS)

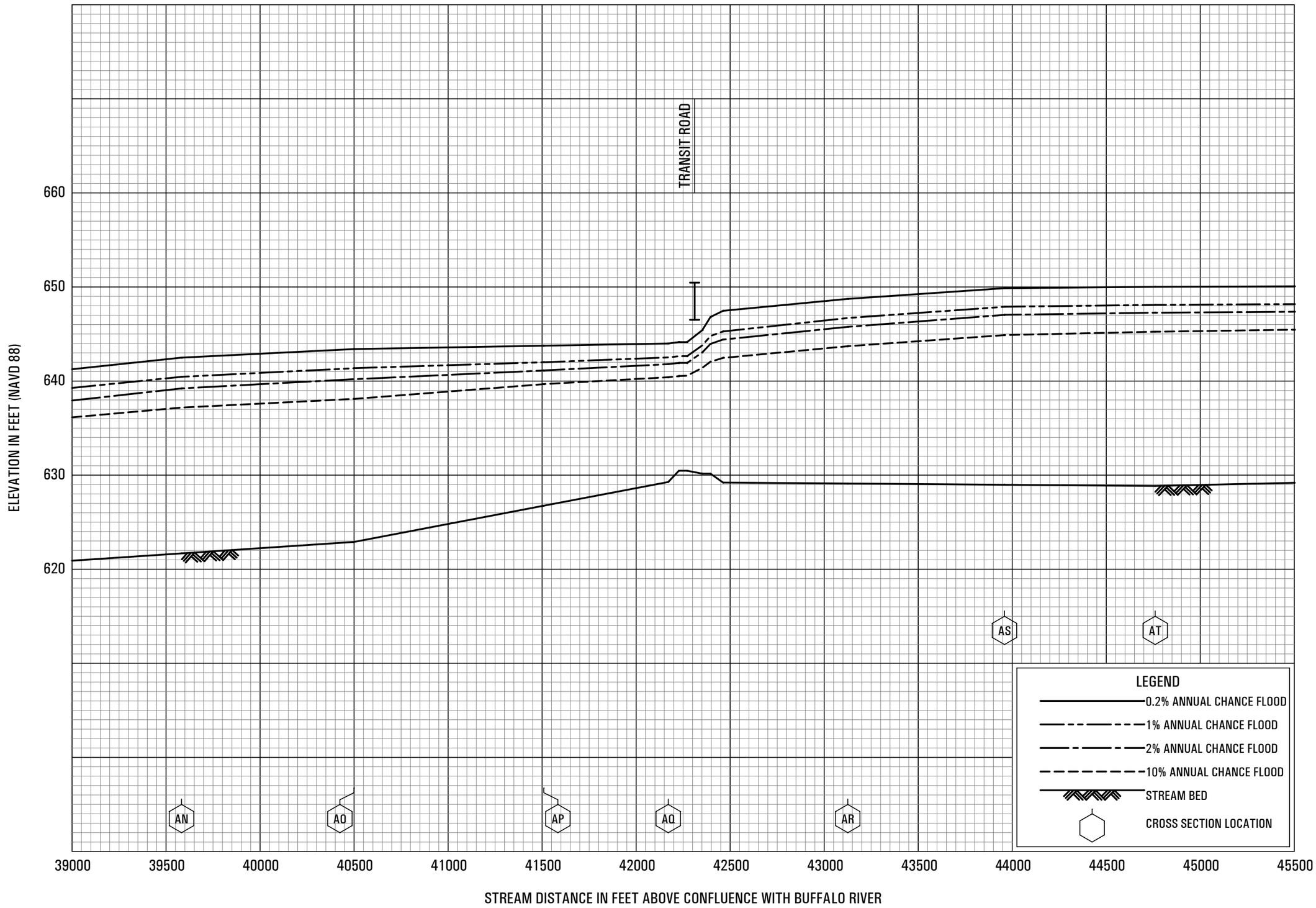

FLOOD PROFILES

CAYUGA CREEK

FEDERAL EMERGENCY MANAGEMENT AGENCY

ERIE COUNTY, NY

(ALL JURISDICTIONS)

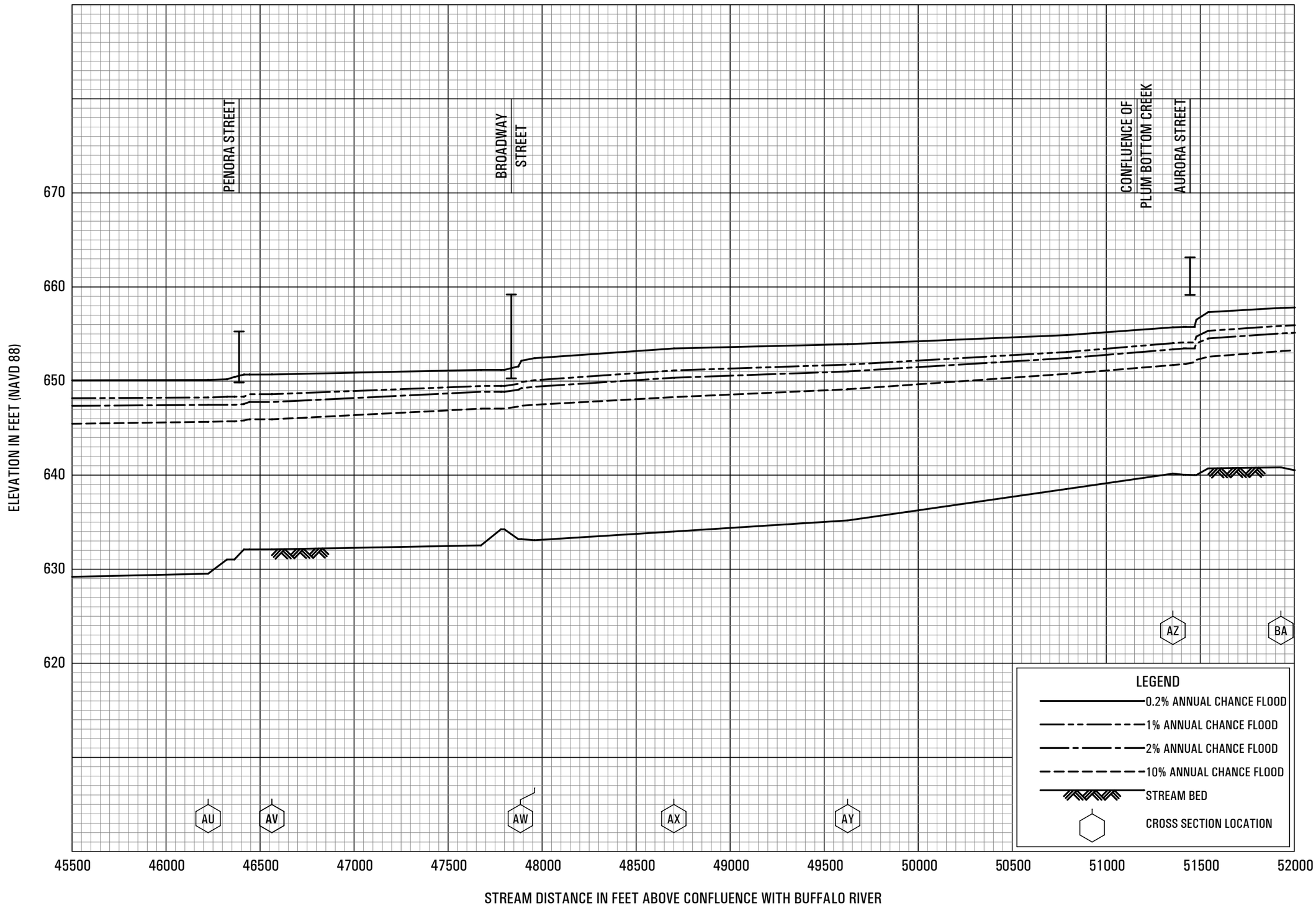

FLOOD PROFILES

CAYUGA CREEK

FEDERAL EMERGENCY MANAGEMENT AGENCY

ERIE COUNTY, NY

(ALL JURISDICTIONS)



FLOOD PROFILES

CAYUGA CREEK (SECLUSION)

FEDERAL EMERGENCY MANAGEMENT AGENCY

ERIE COUNTY, NY

(ALL JURISDICTIONS)

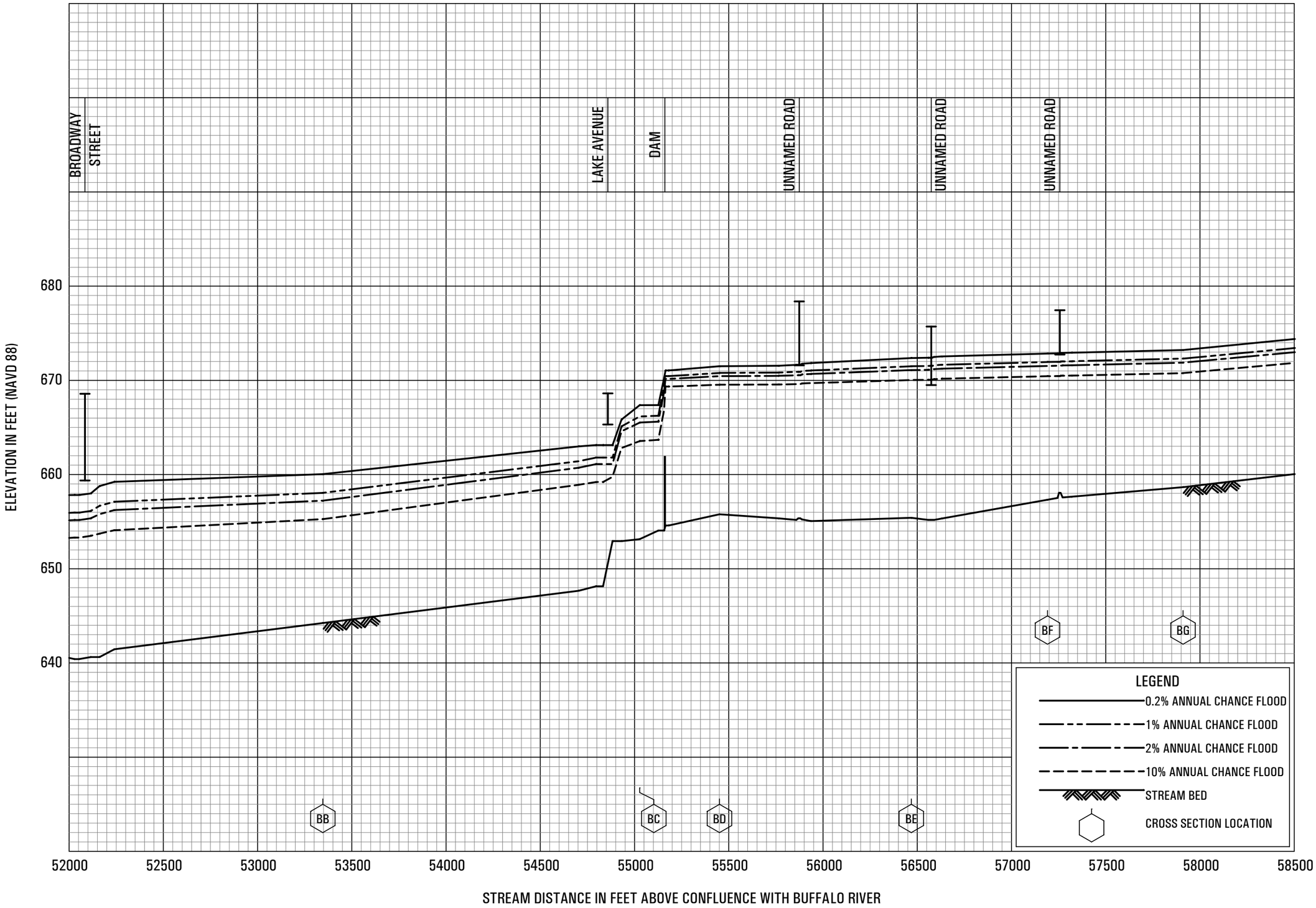

FLOOD PROFILES

CAYUGA CREEK

FEDERAL EMERGENCY MANAGEMENT AGENCY

ERIE COUNTY, NY

(ALL JURISDICTIONS)



FLOOD PROFILES

CAYUGA CREEK (SECLUSION)

FEDERAL EMERGENCY MANAGEMENT AGENCY

ERIE COUNTY, NY

(ALL JURISDICTIONS)

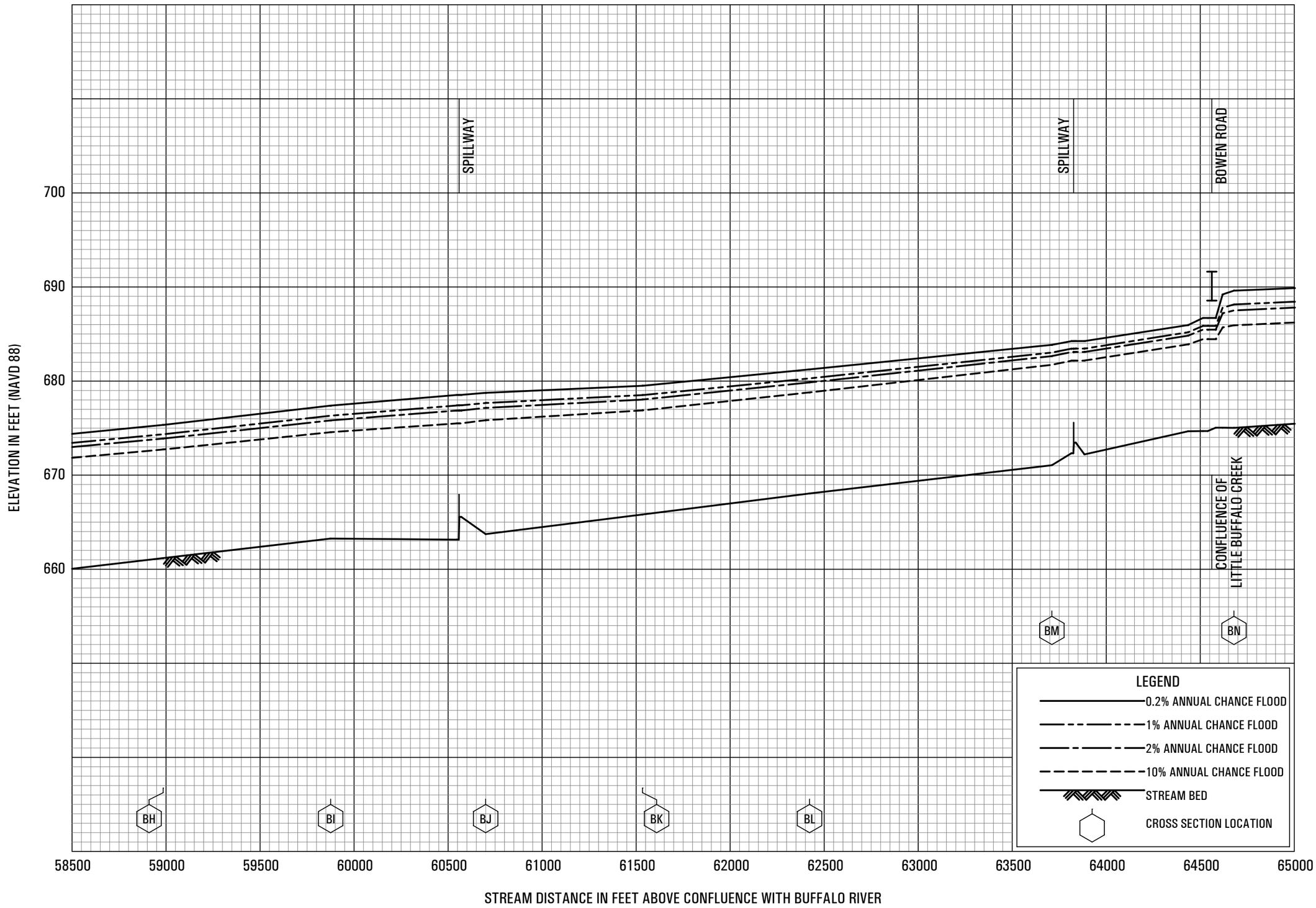

FLOOD PROFILES

CAYUGA CREEK

FEDERAL EMERGENCY MANAGEMENT AGENCY

ERIE COUNTY, NY

(ALL JURISDICTIONS)

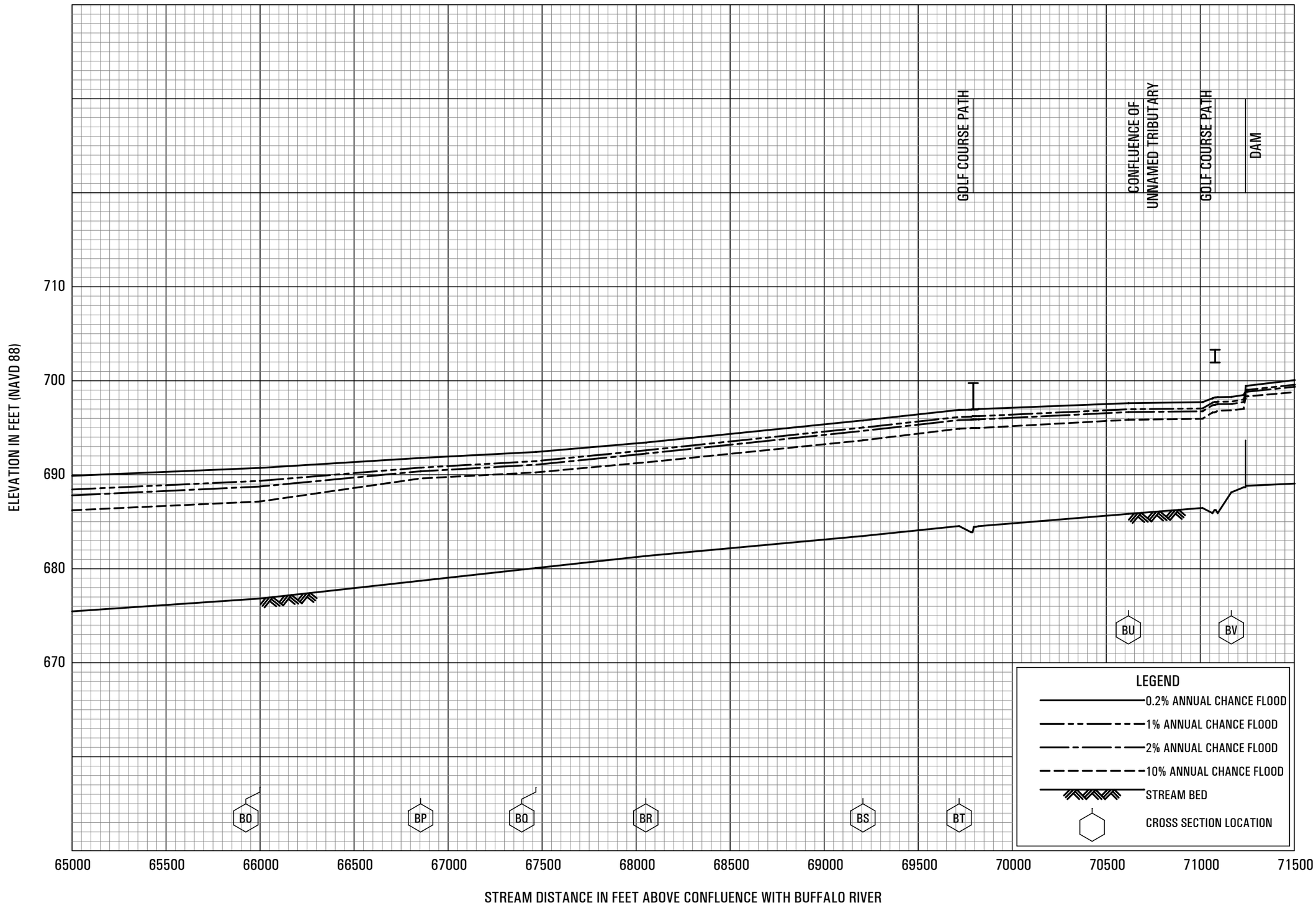

FLOOD PROFILES

CAYUGA CREEK

FEDERAL EMERGENCY MANAGEMENT AGENCY

ERIE COUNTY, NY

(ALL JURISDICTIONS)

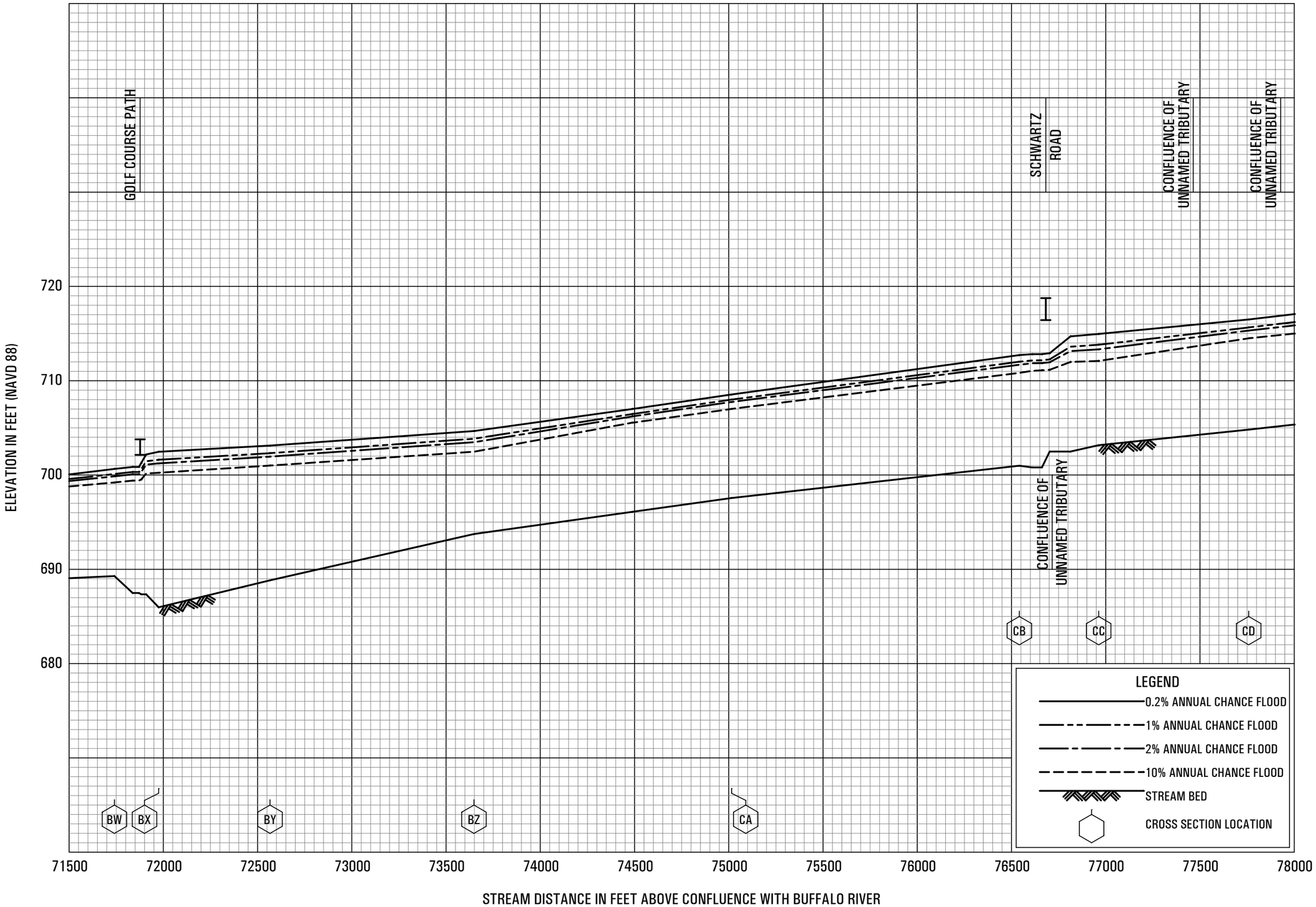

FLOOD PROFILES

CAYUGA CREEK

FEDERAL EMERGENCY MANAGEMENT AGENCY

ERIE COUNTY, NY

(ALL JURISDICTIONS)

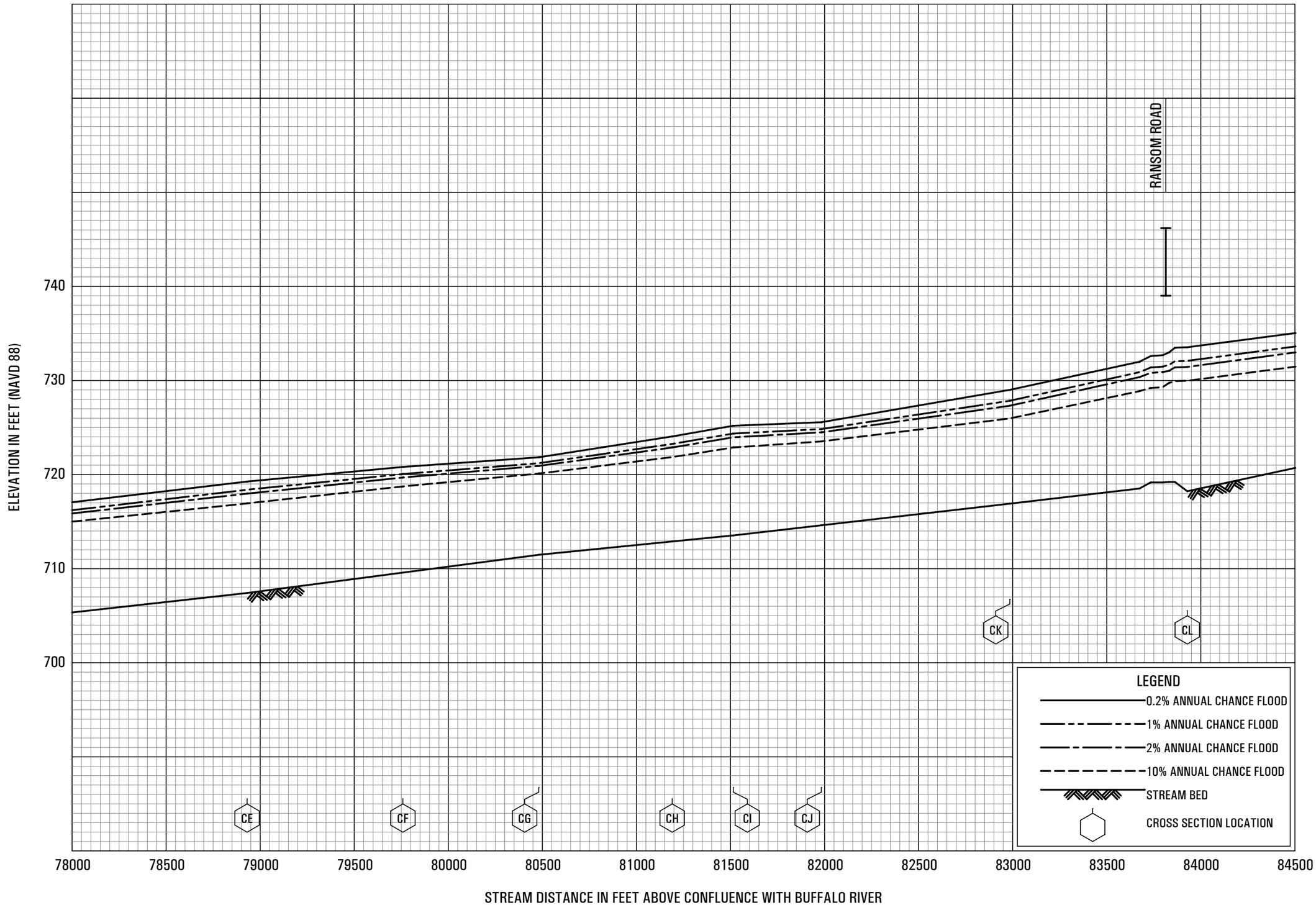

FLOOD PROFILES

CAYUGA CREEK

FEDERAL EMERGENCY MANAGEMENT AGENCY

ERIE COUNTY, NY

(ALL JURISDICTIONS)

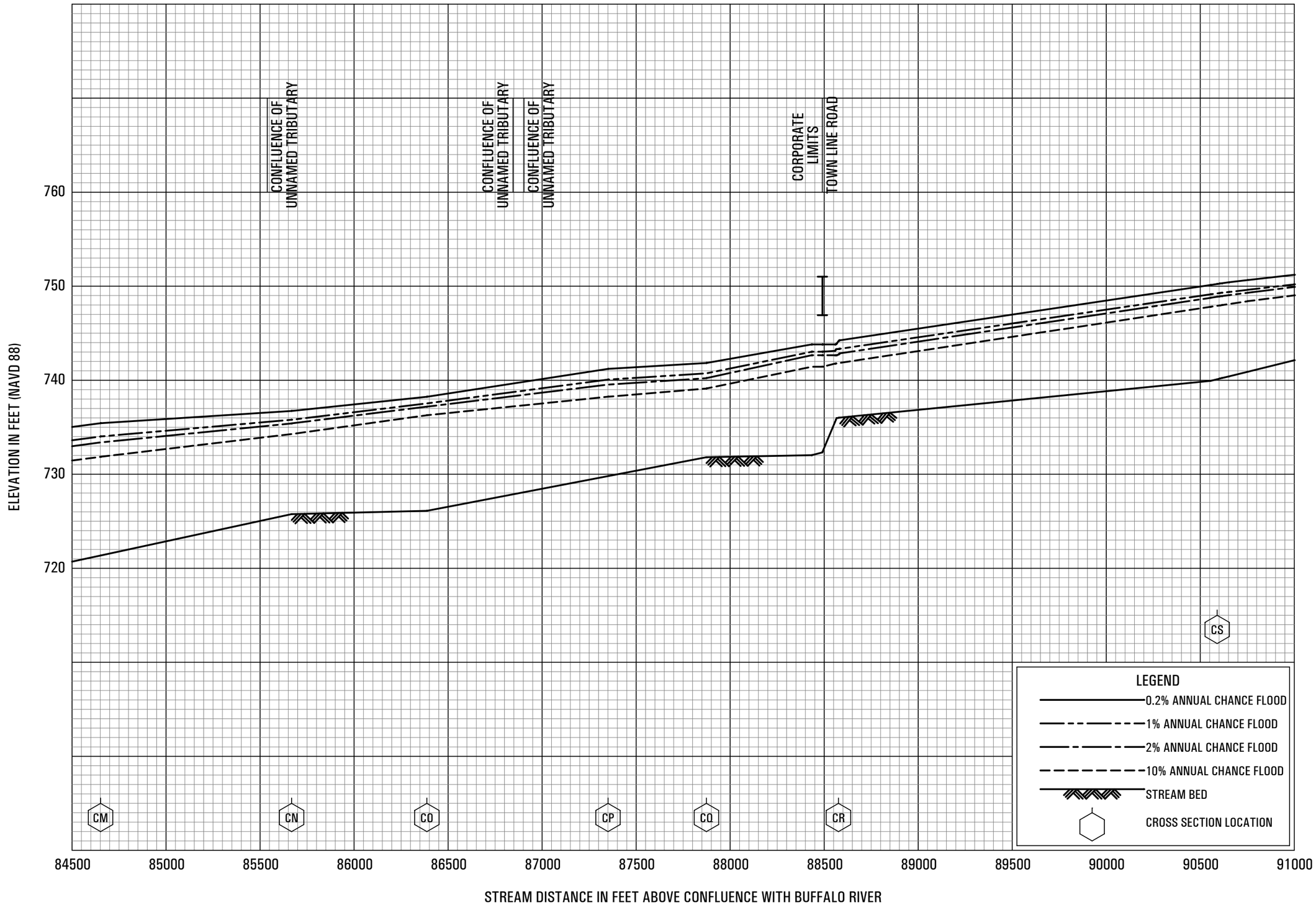

FLOOD PROFILES

CAYUGA CREEK

FEDERAL EMERGENCY MANAGEMENT AGENCY

ERIE COUNTY, NY

(ALL JURISDICTIONS)

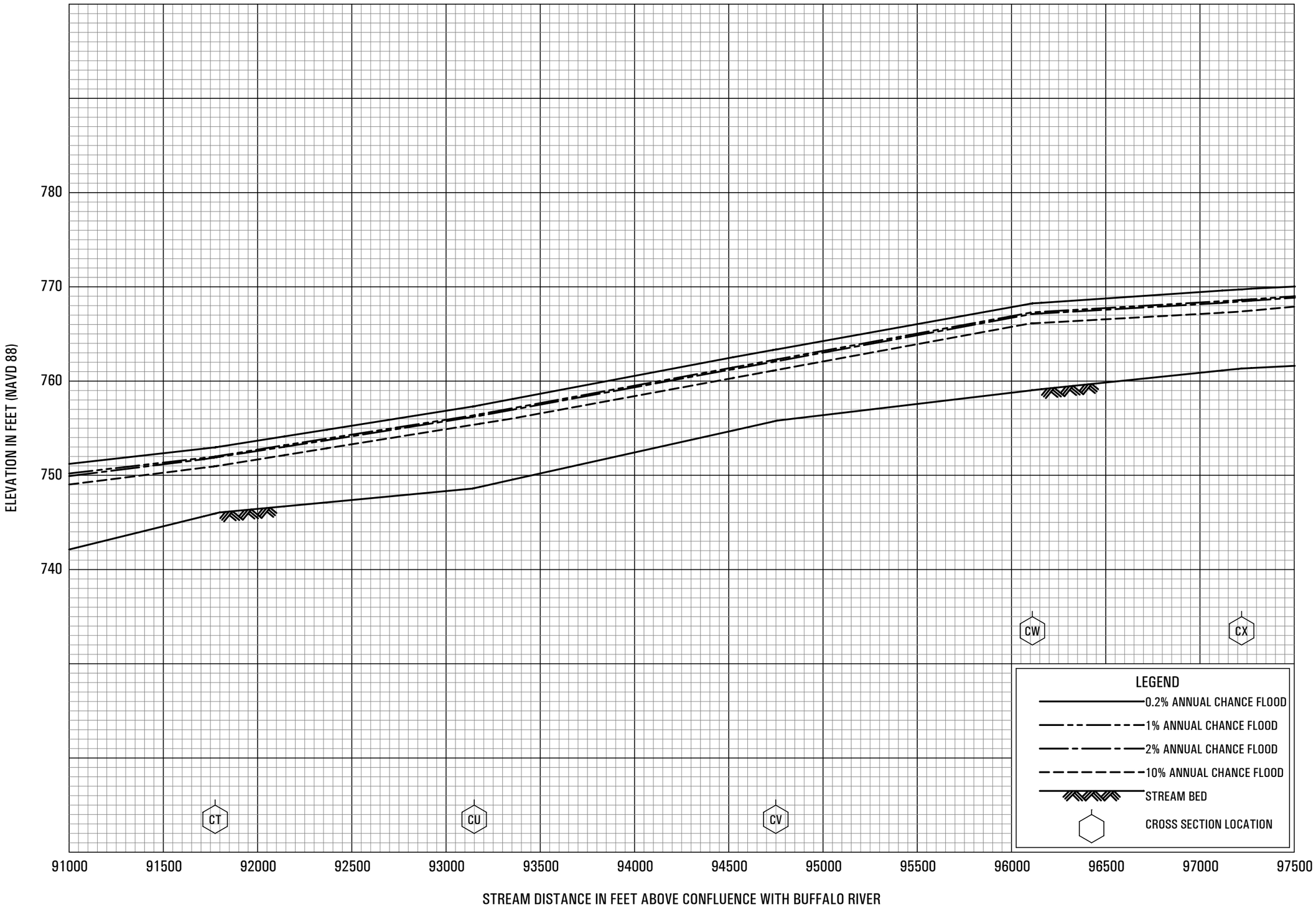

FLOOD PROFILES

CAYUGA CREEK

FEDERAL EMERGENCY MANAGEMENT AGENCY

ERIE COUNTY, NY

(ALL JURISDICTIONS)

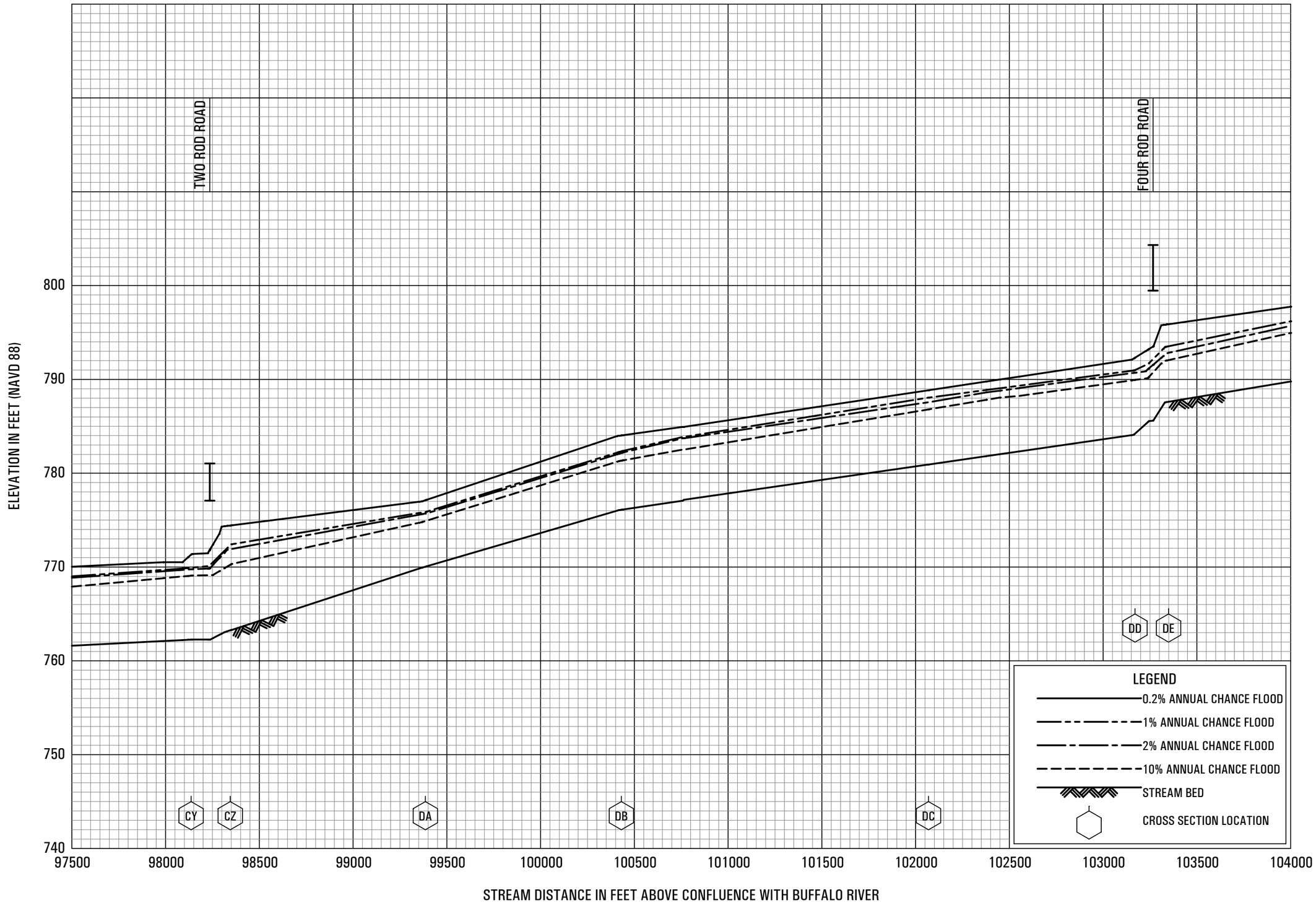

FLOOD PROFILES

CAYUGA CREEK

FEDERAL EMERGENCY MANAGEMENT AGENCY

ERIE COUNTY, NY

(ALL JURISDICTIONS)

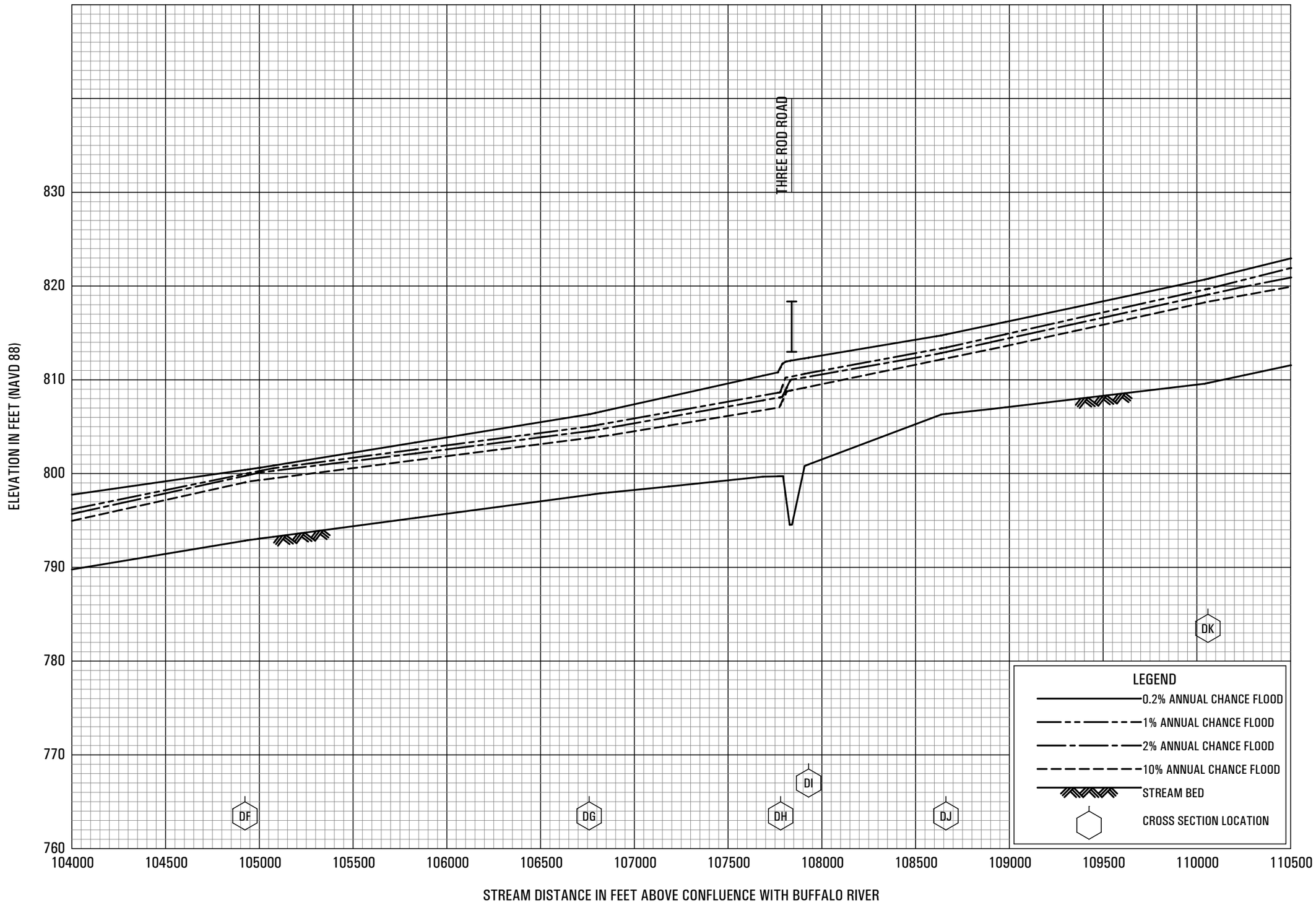

FLOOD PROFILES

CAYUGA CREEK

FEDERAL EMERGENCY MANAGEMENT AGENCY

ERIE COUNTY, NY

(ALL JURISDICTIONS)

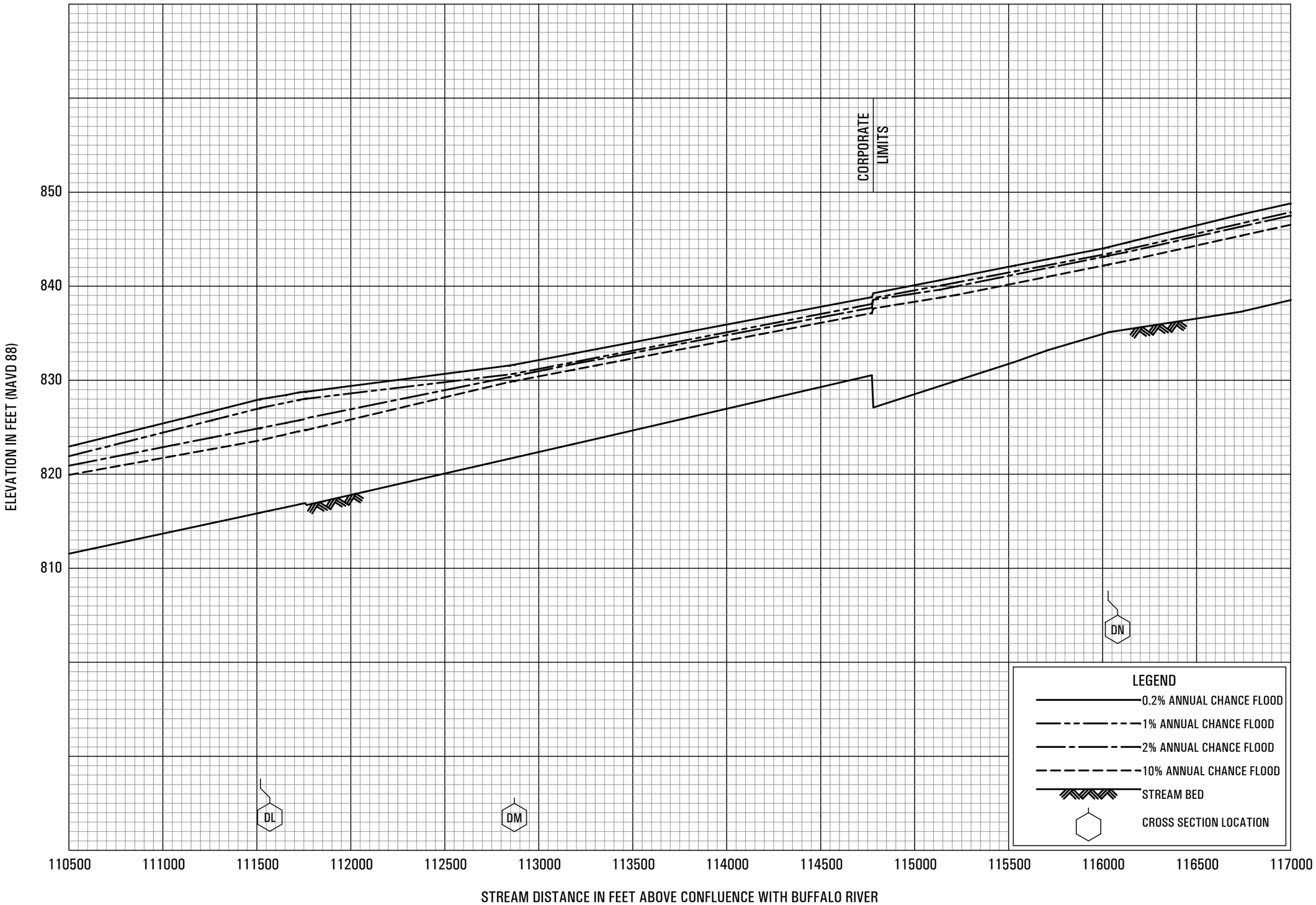

FLOOD PROFILES

CAYUGA CREEK

FEDERAL EMERGENCY MANAGEMENT AGENCY

ERIE COUNTY, NY

(ALL JURISDICTIONS)

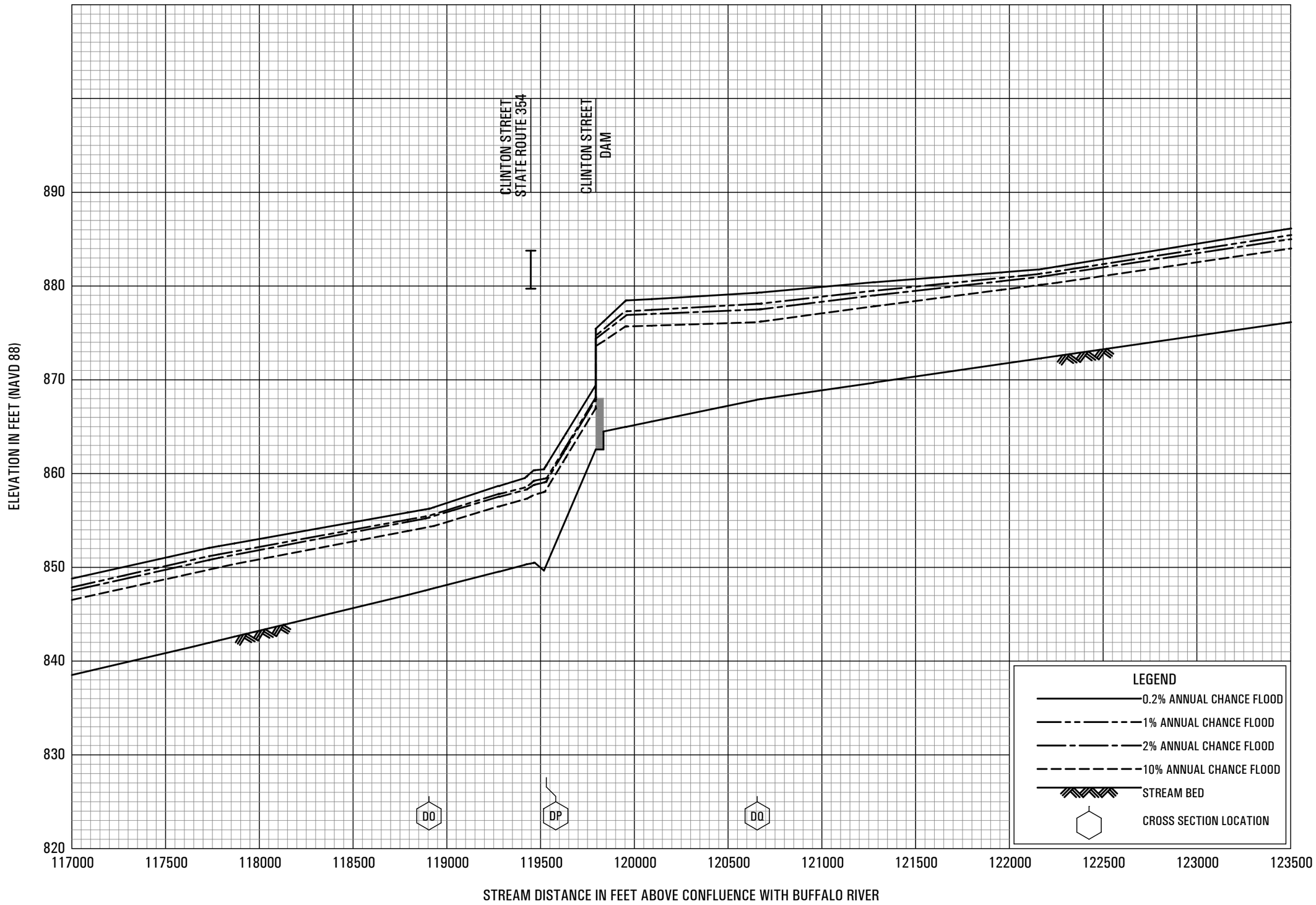

FLOOD PROFILES

CAYUGA CREEK

FEDERAL EMERGENCY MANAGEMENT AGENCY

ERIE COUNTY, NY

(ALL JURISDICTIONS)

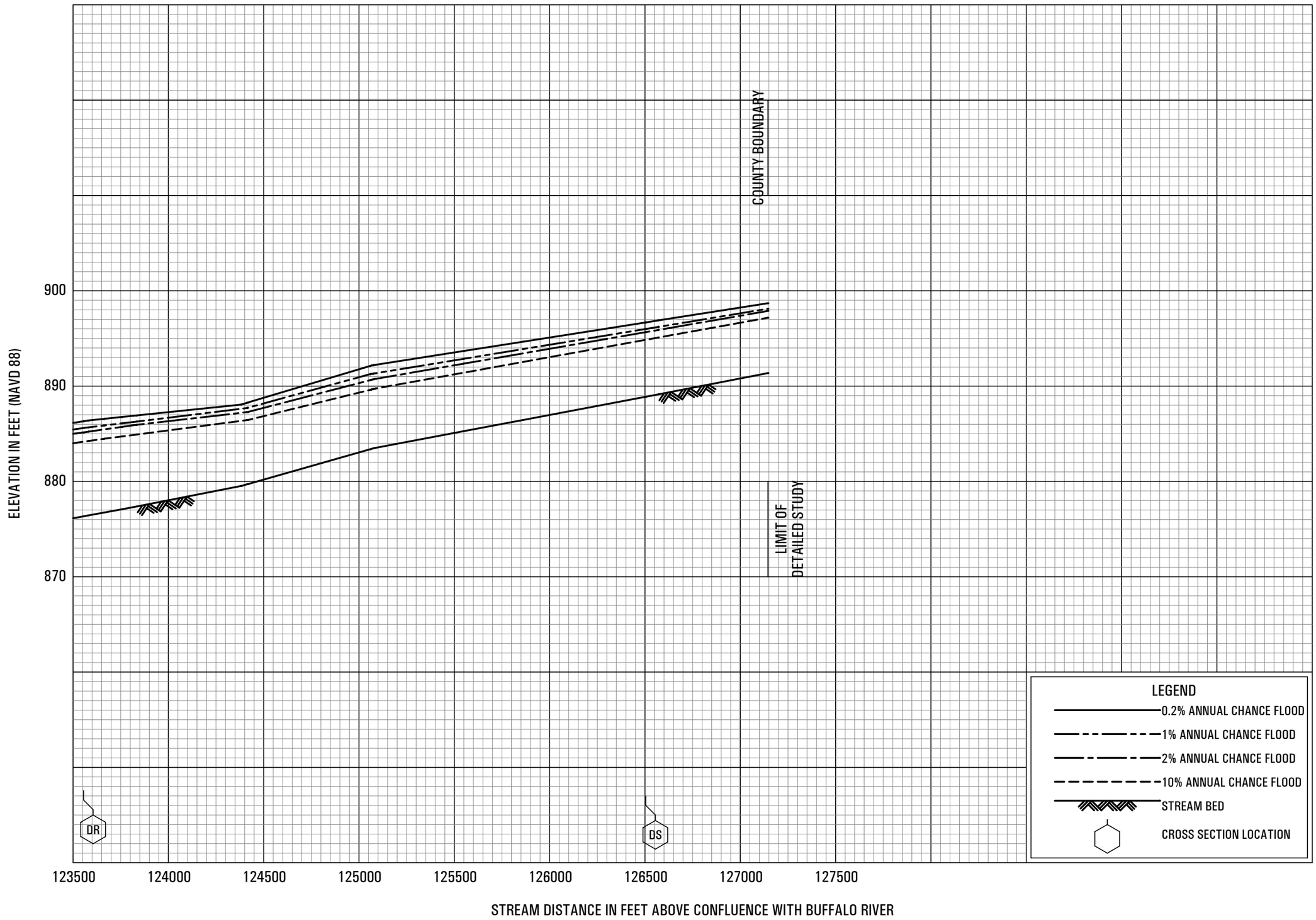

FLOOD PROFILES

CAYUGA CREEK

FEDERAL EMERGENCY MANAGEMENT AGENCY

ERIE COUNTY, NY

(ALL JURISDICTIONS)

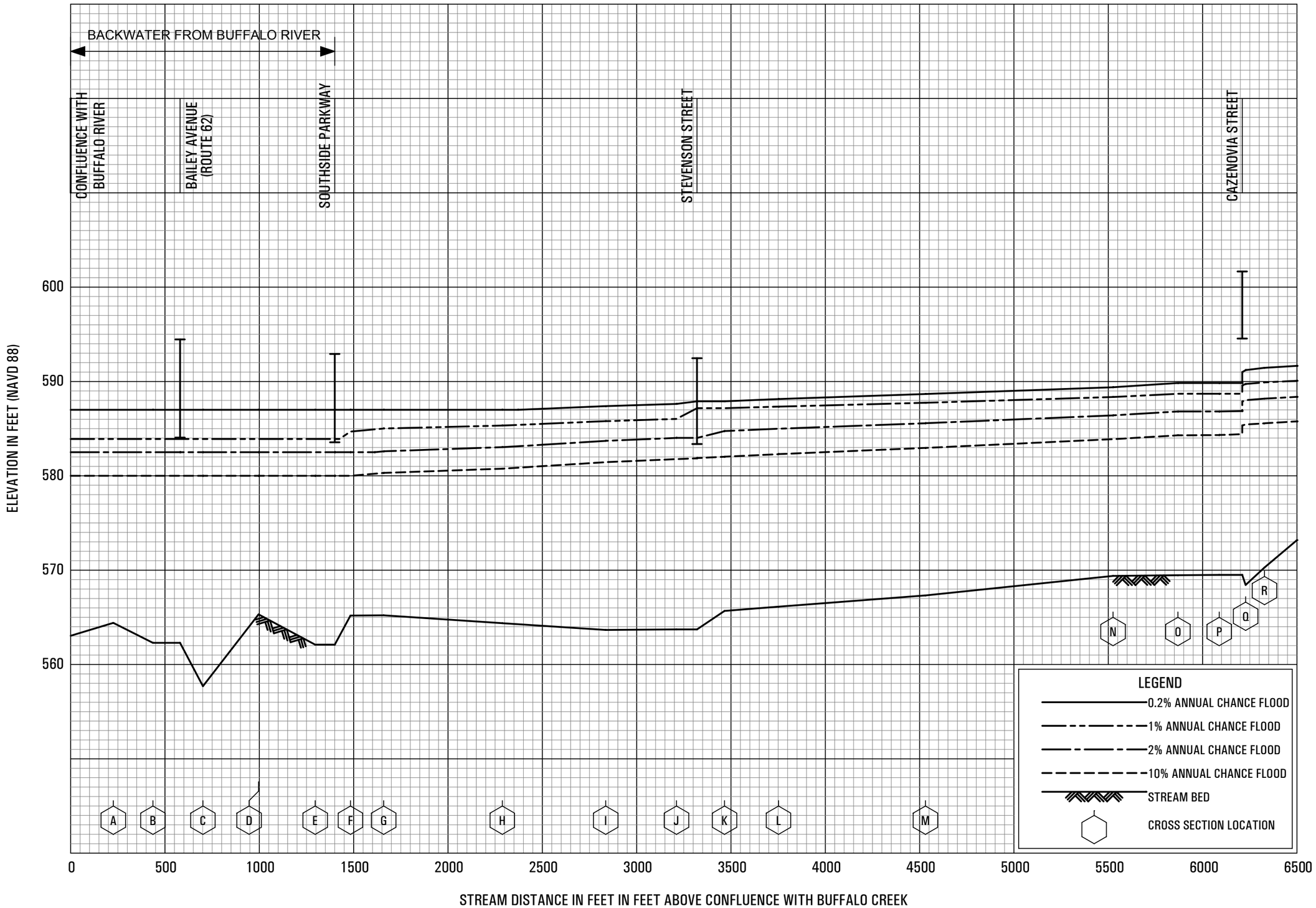

FLOOD PROFILES

CAZENOVIA CREEK

FEDERAL EMERGENCY MANAGEMENT AGENCY

ERIE COUNTY, NY

(ALL JURISDICTIONS)

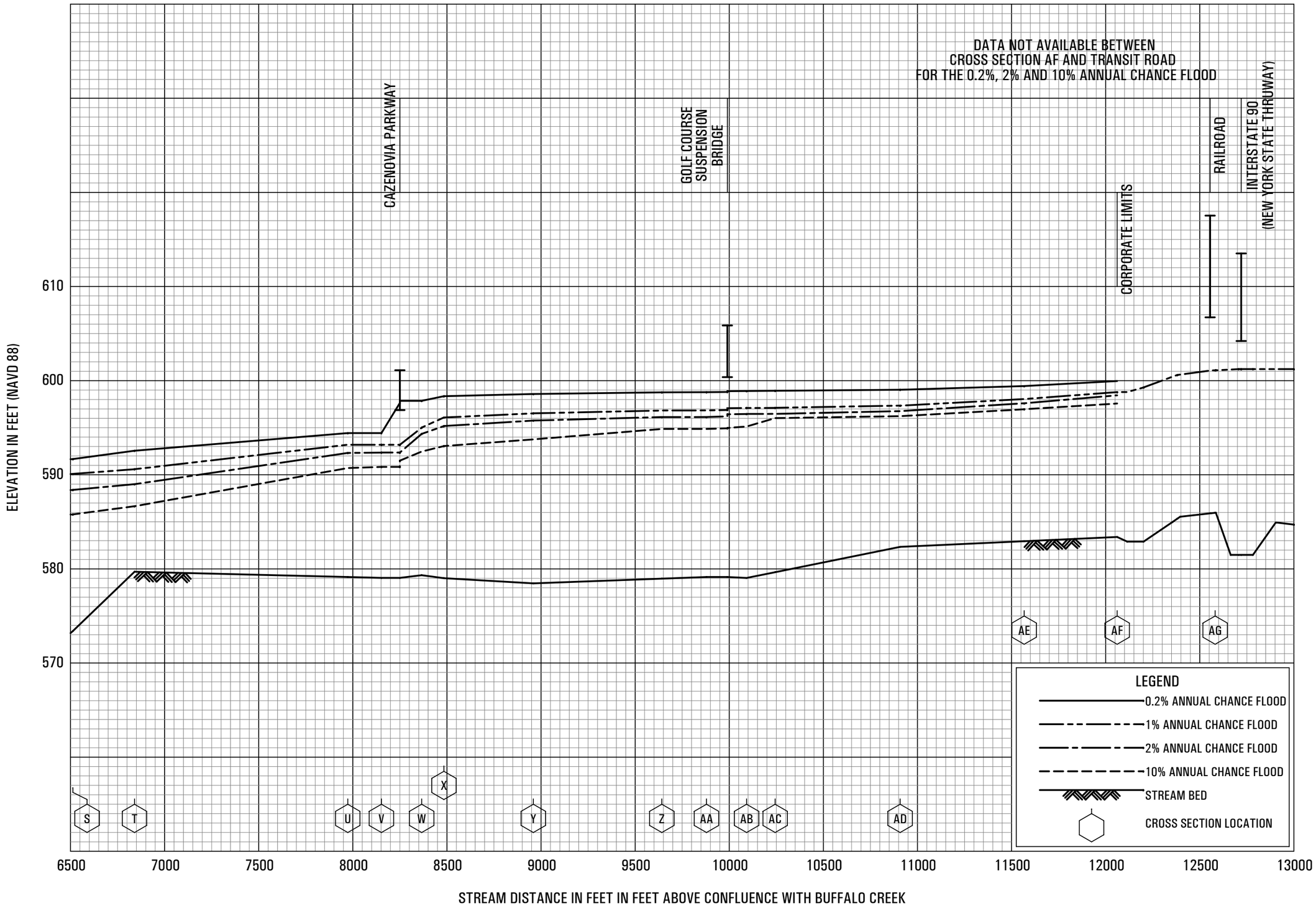

FLOOD PROFILES

CAZENOVIA CREEK

FEDERAL EMERGENCY MANAGEMENT AGENCY

ERIE COUNTY, NY

(ALL JURISDICTIONS)

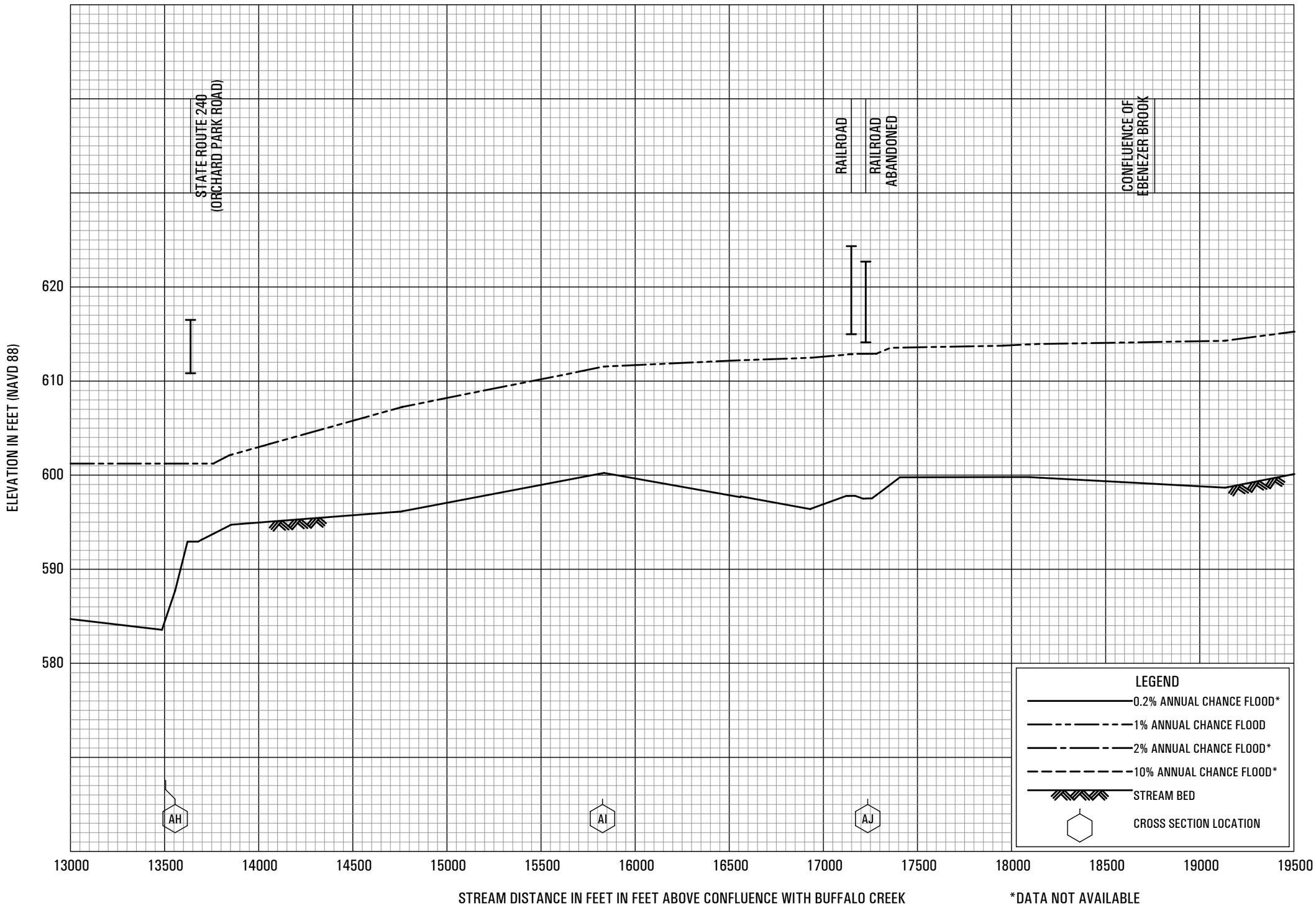

FLOOD PROFILES

CAZENOVIA CREEK

FEDERAL EMERGENCY MANAGEMENT AGENCY

ERIE COUNTY, NY

(ALL JURISDICTIONS)

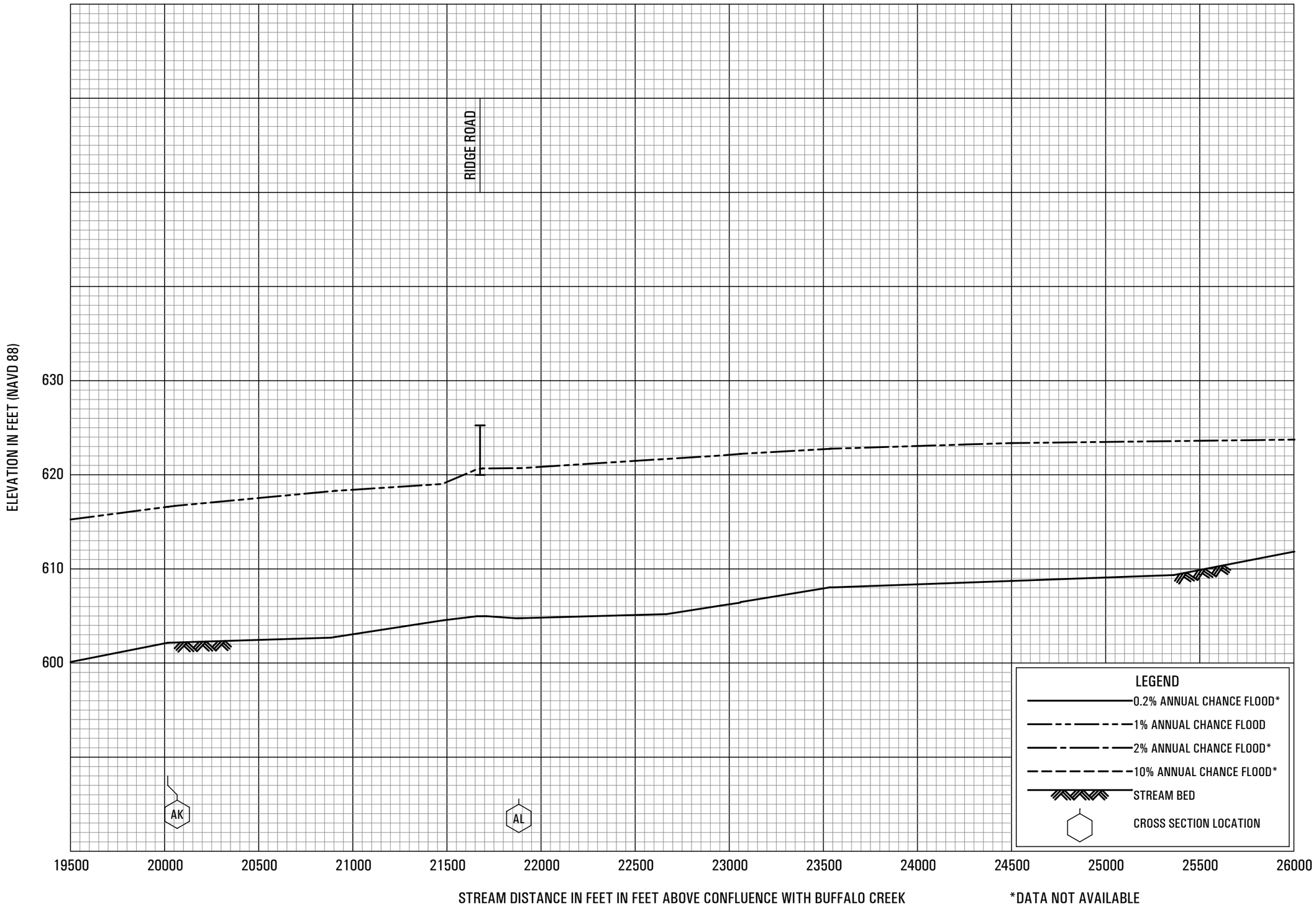

*DATA NOT AVAILABLE

FLOOD PROFILES

CAZENOVIA CREEK

FEDERAL EMERGENCY MANAGEMENT AGENCY

ERIE COUNTY, NY

(ALL JURISDICTIONS)

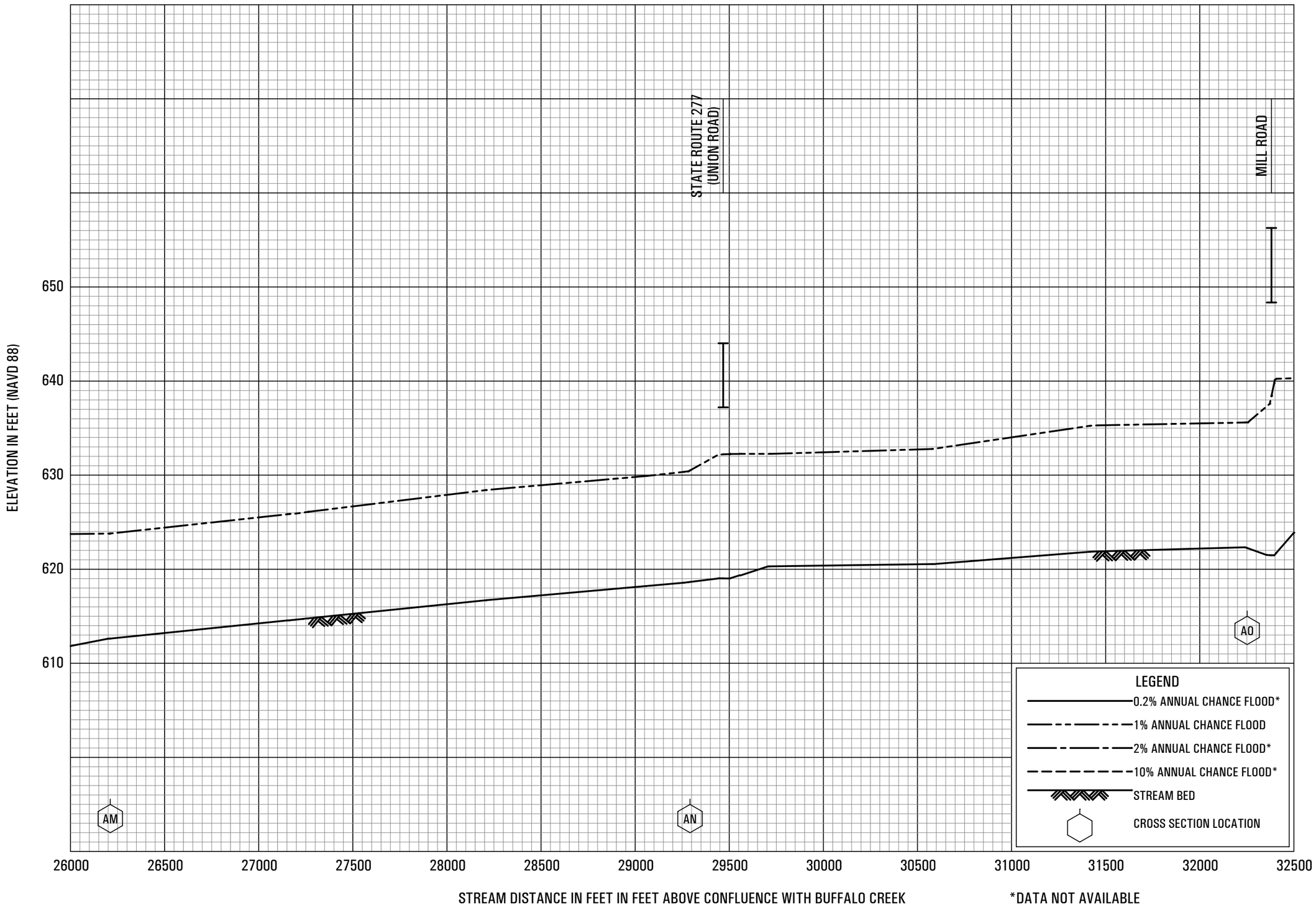

FLOOD PROFILES

CAZENOVIA CREEK

FEDERAL EMERGENCY MANAGEMENT AGENCY

ERIE COUNTY, NY

(ALL JURISDICTIONS)

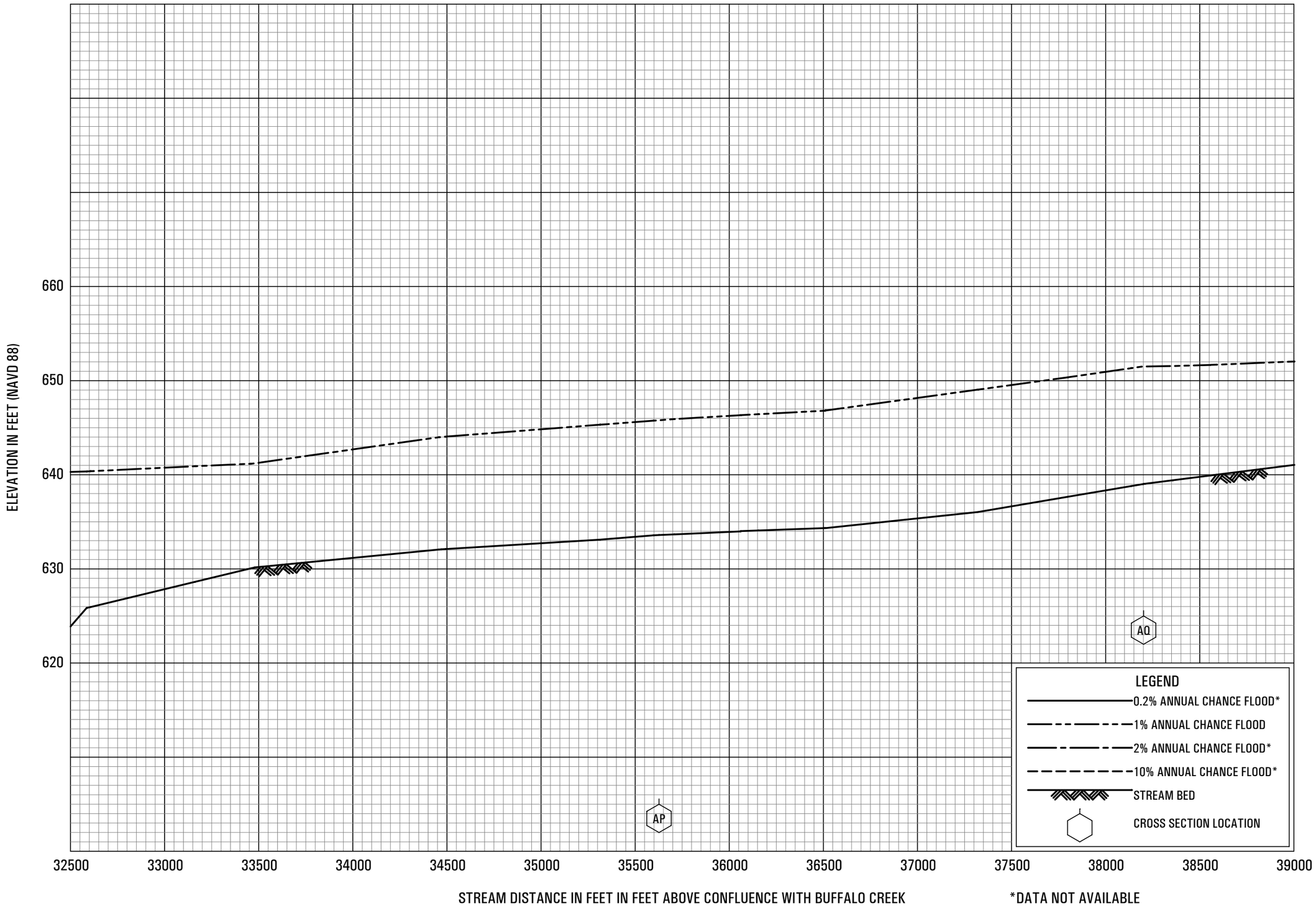

FLOOD PROFILES

CAZENOVIA CREEK

FEDERAL EMERGENCY MANAGEMENT AGENCY

ERIE COUNTY, NY

(ALL JURISDICTIONS)

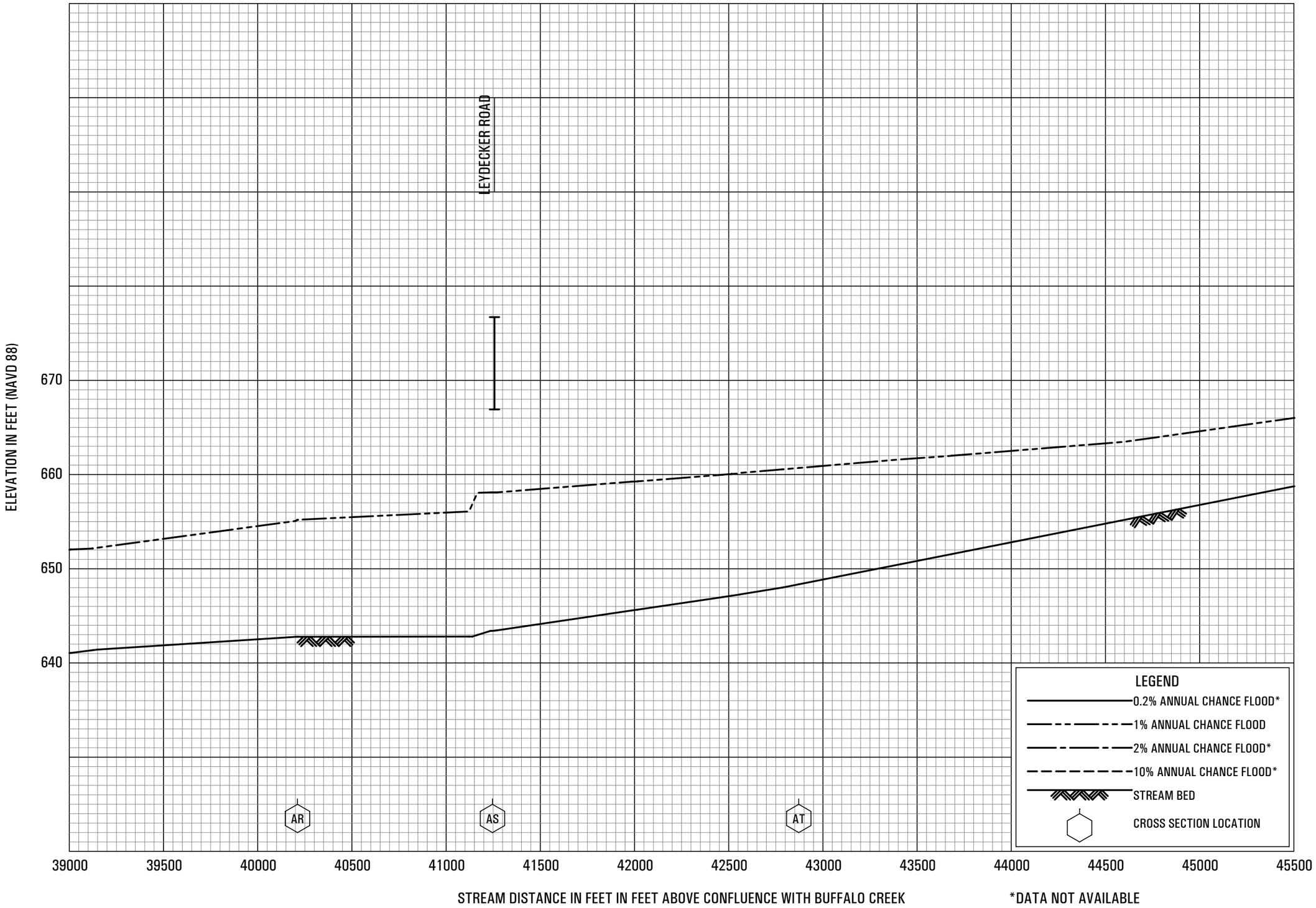

*DATA NOT AVAILABLE

FLOOD PROFILES

CAZENOVIA CREEK

FEDERAL EMERGENCY MANAGEMENT AGENCY

ERIE COUNTY, NY

(ALL JURISDICTIONS)

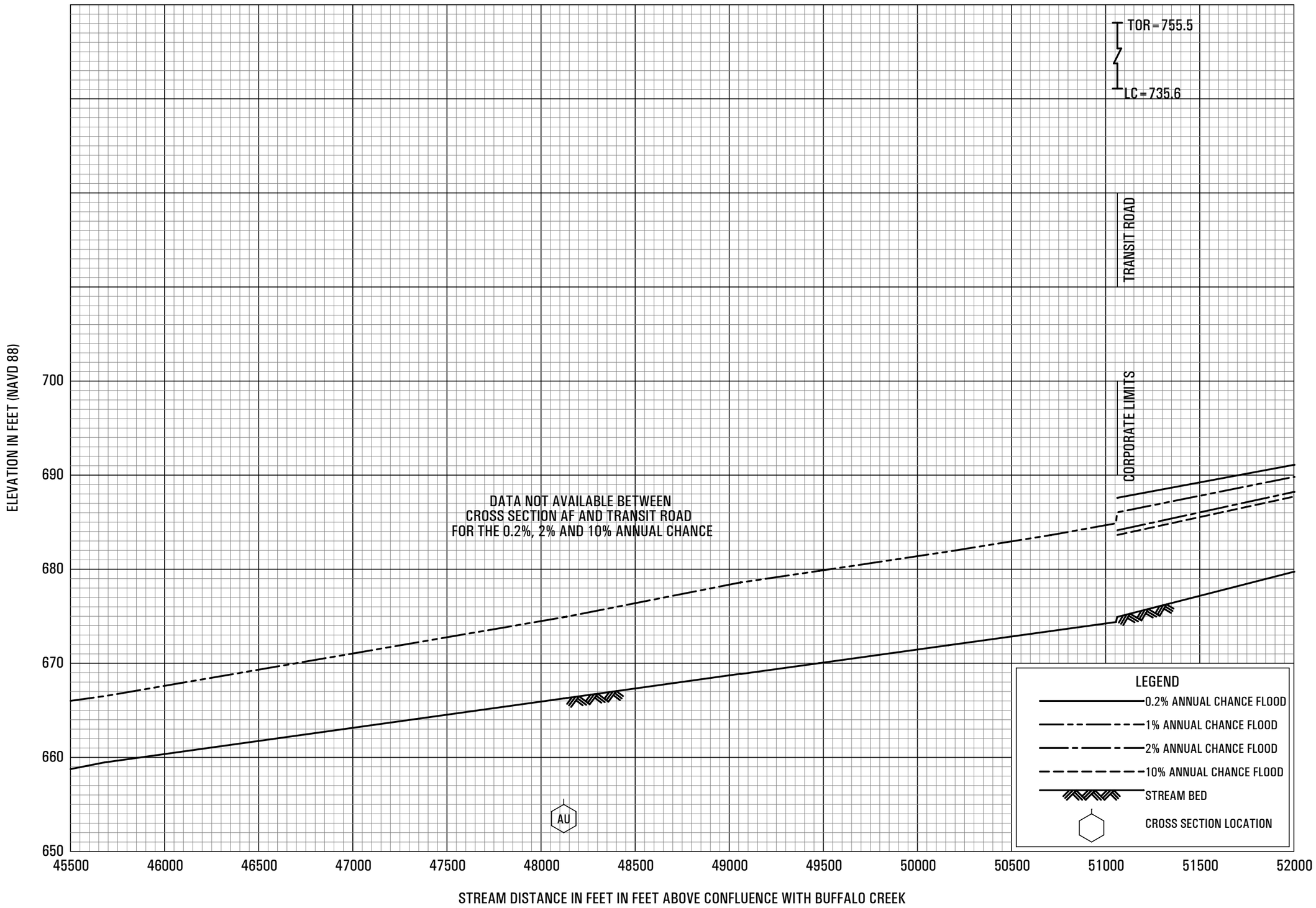

FLOOD PROFILES

CAZENOVIA CREEK

FEDERAL EMERGENCY MANAGEMENT AGENCY

ERIE COUNTY, NY

(ALL JURISDICTIONS)

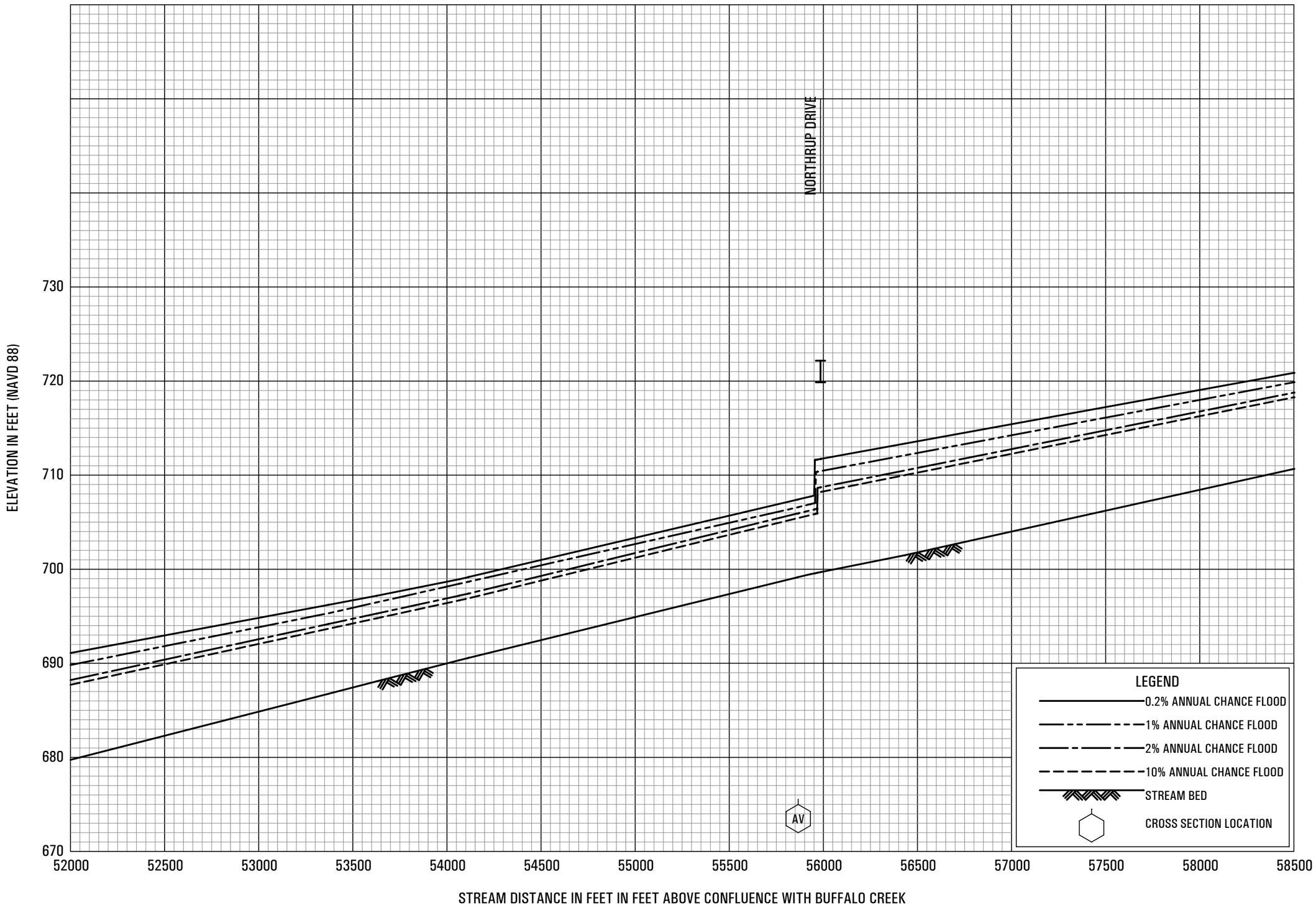

FLOOD PROFILES

CAZENOVIA CREEK

FEDERAL EMERGENCY MANAGEMENT AGENCY

ERIE COUNTY, NY

(ALL JURISDICTIONS)

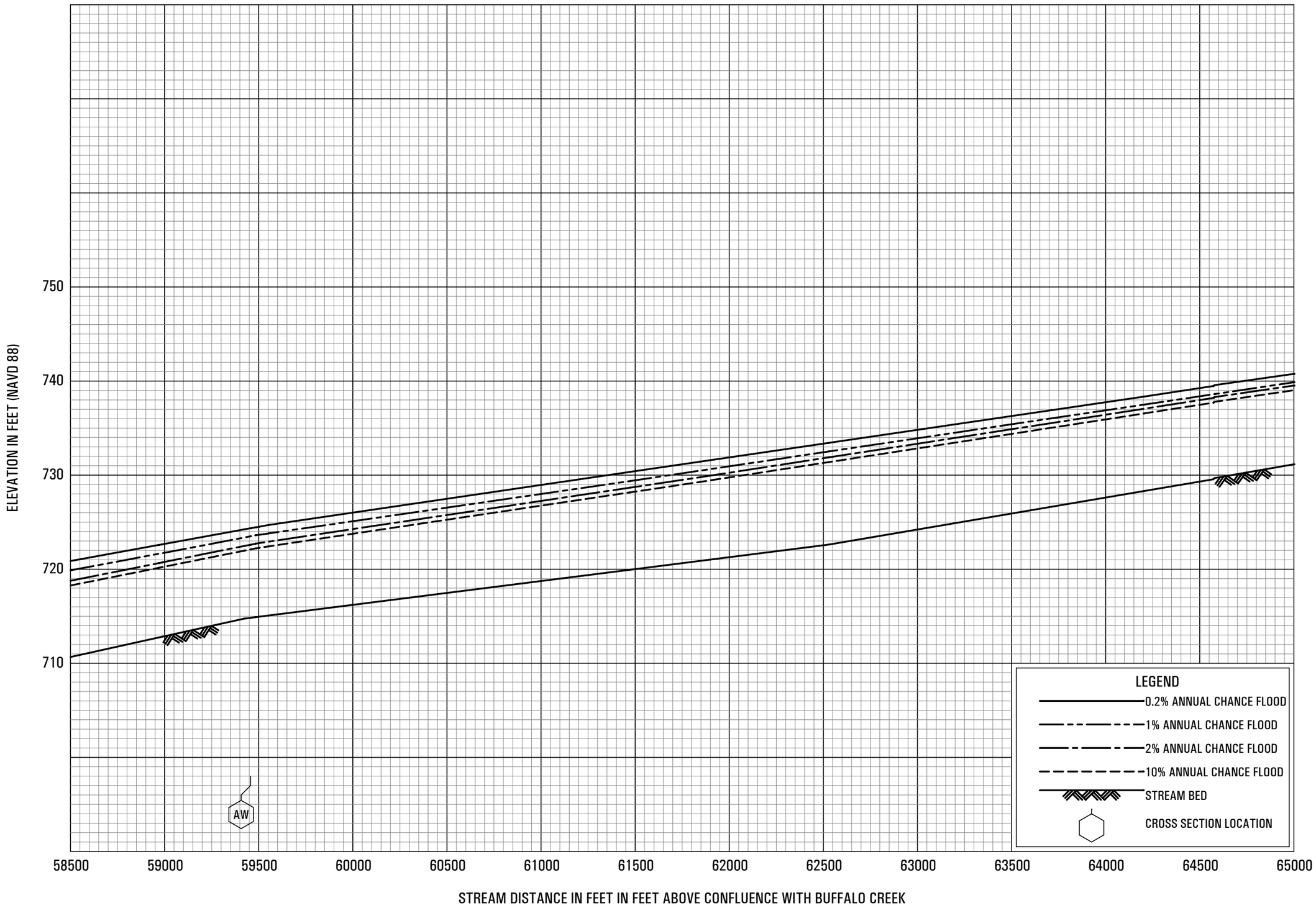

FLOOD PROFILES

CAZENOVIA CREEK

FEDERAL EMERGENCY MANAGEMENT AGENCY

ERIE COUNTY, NY

(ALL JURISDICTIONS)

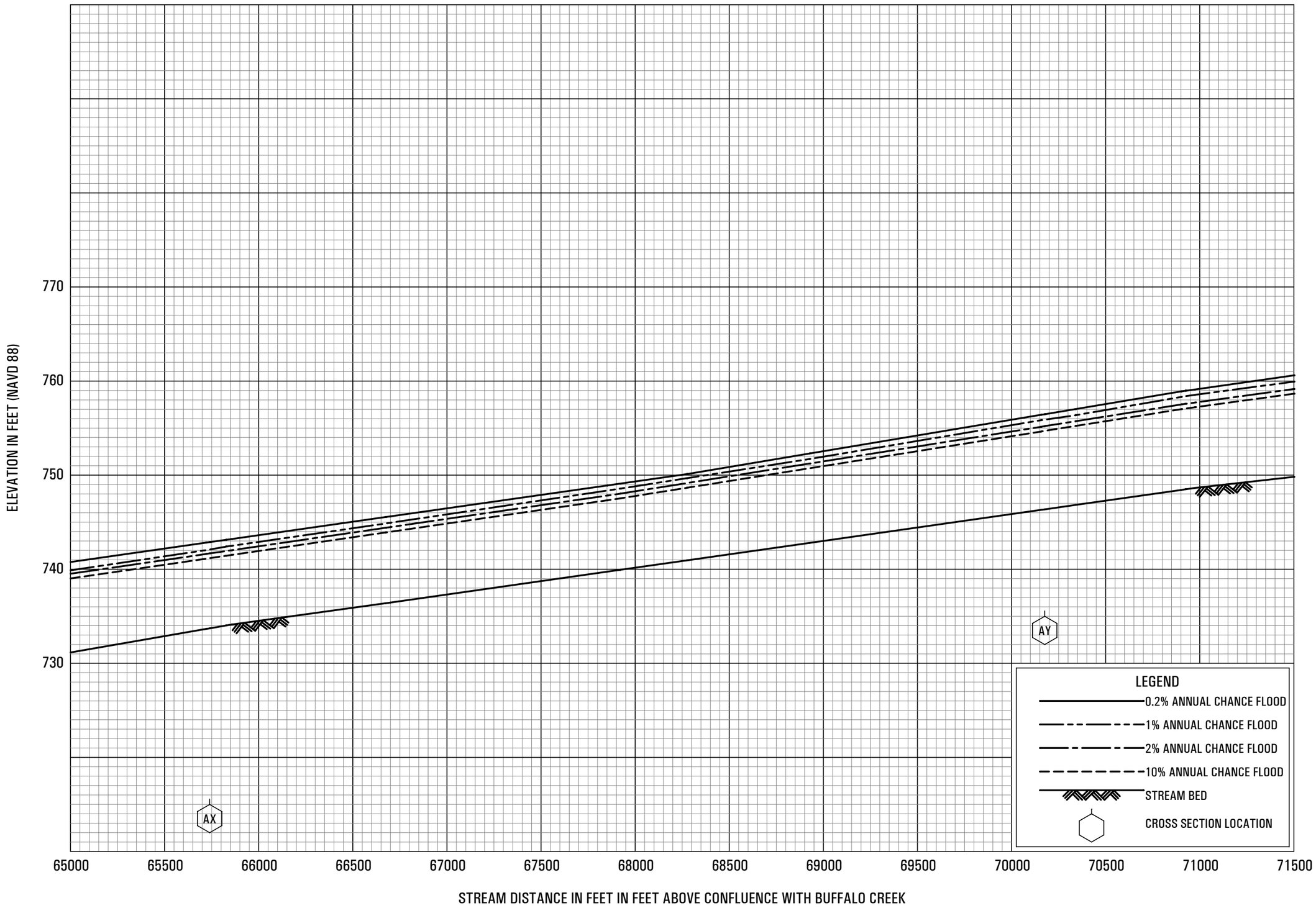

FLOOD PROFILES

CAZENOVIA CREEK

FEDERAL EMERGENCY MANAGEMENT AGENCY

ERIE COUNTY, NY

(ALL JURISDICTIONS)

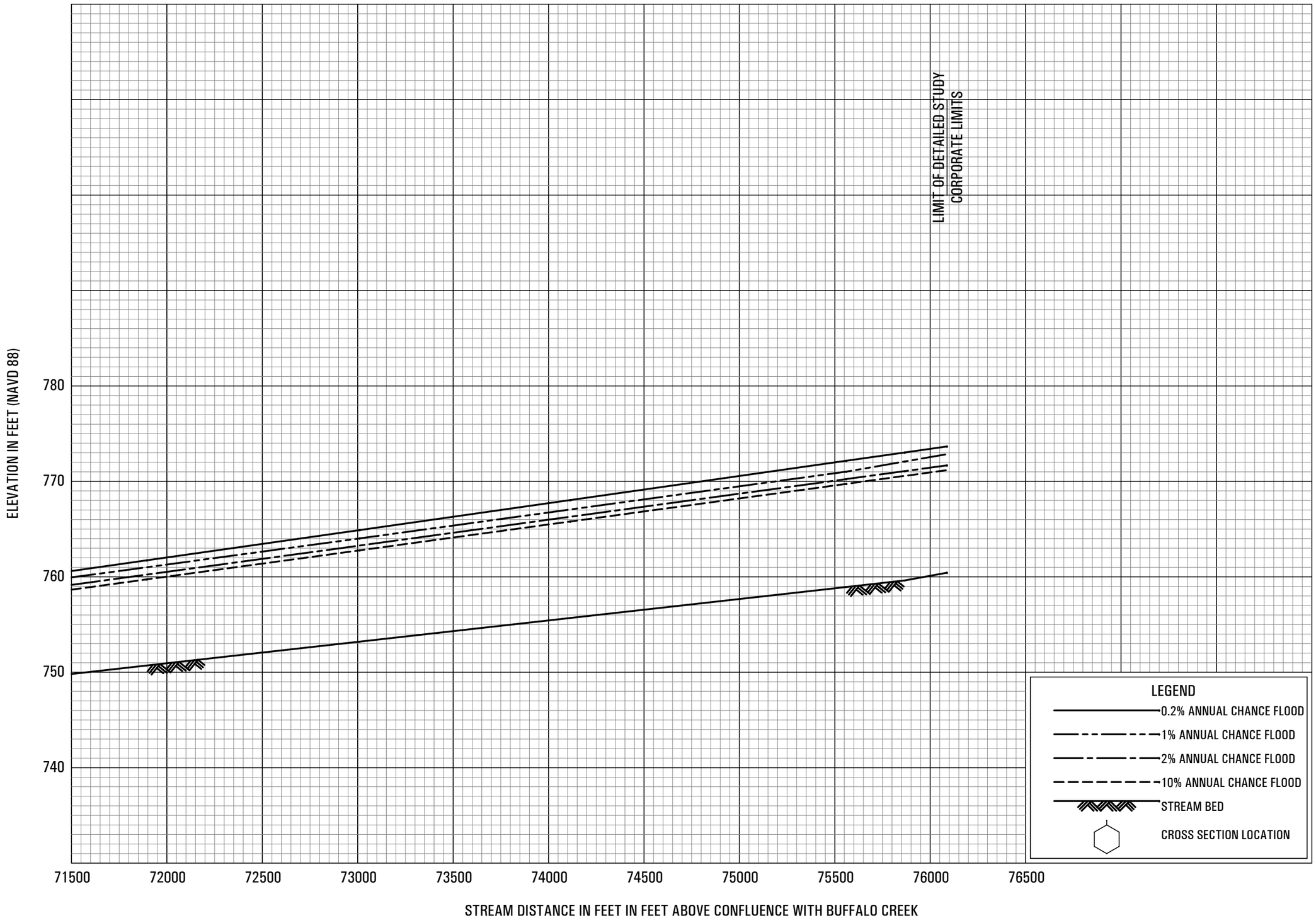

FLOOD PROFILES

CAZENOVIA CREEK

FEDERAL EMERGENCY MANAGEMENT AGENCY

ERIE COUNTY, NY

(ALL JURISDICTIONS)

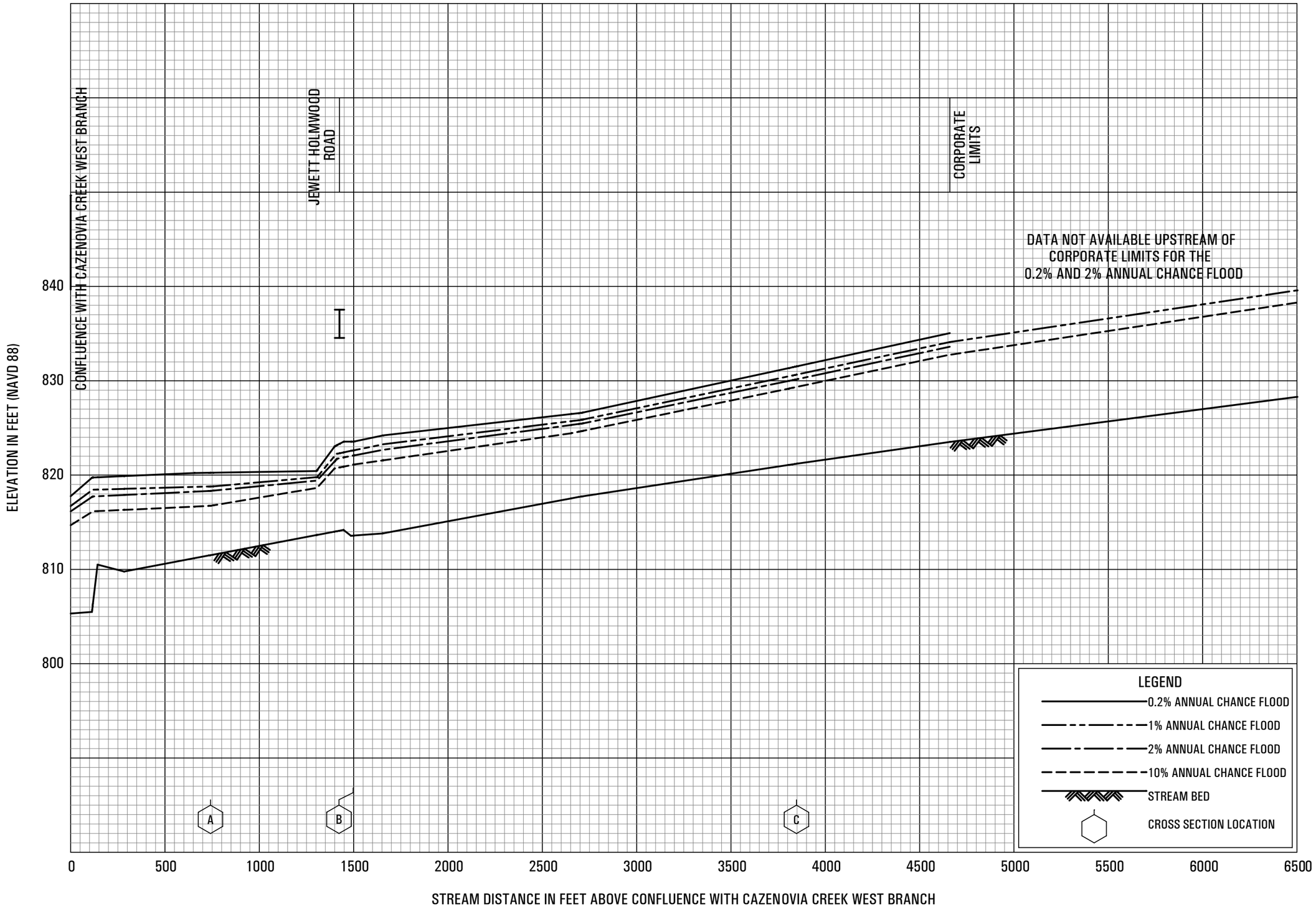

FLOOD PROFILES

CAZENOVIA CREEK EAST BRANCH

FEDERAL EMERGENCY MANAGEMENT AGENCY

ERIE COUNTY, NY

(ALL JURISDICTIONS)

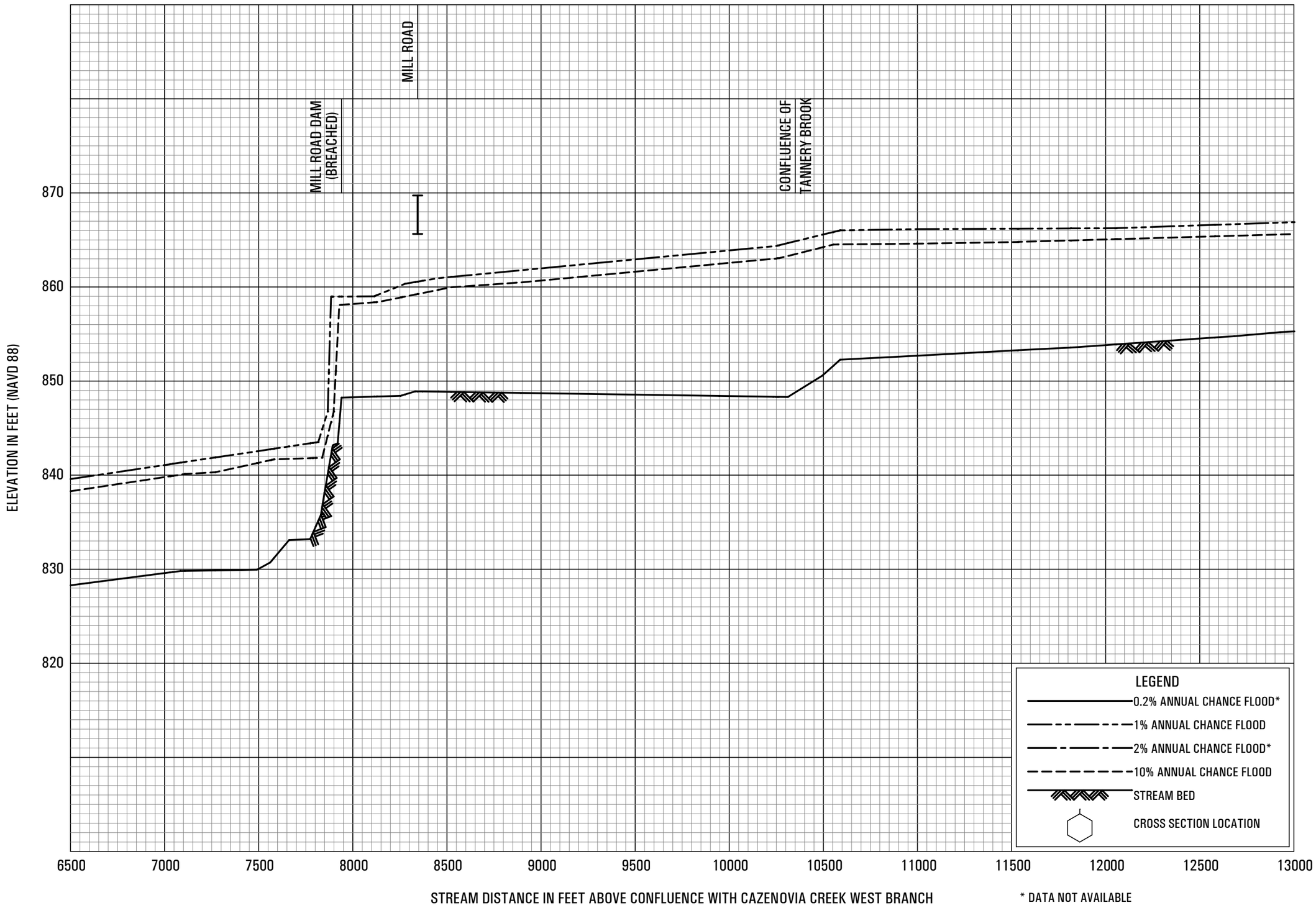

FLOOD PROFILES

CAZENOVIA CREEK EAST BRANCH

FEDERAL EMERGENCY MANAGEMENT AGENCY

ERIE COUNTY, NY

(ALL JURISDICTIONS)

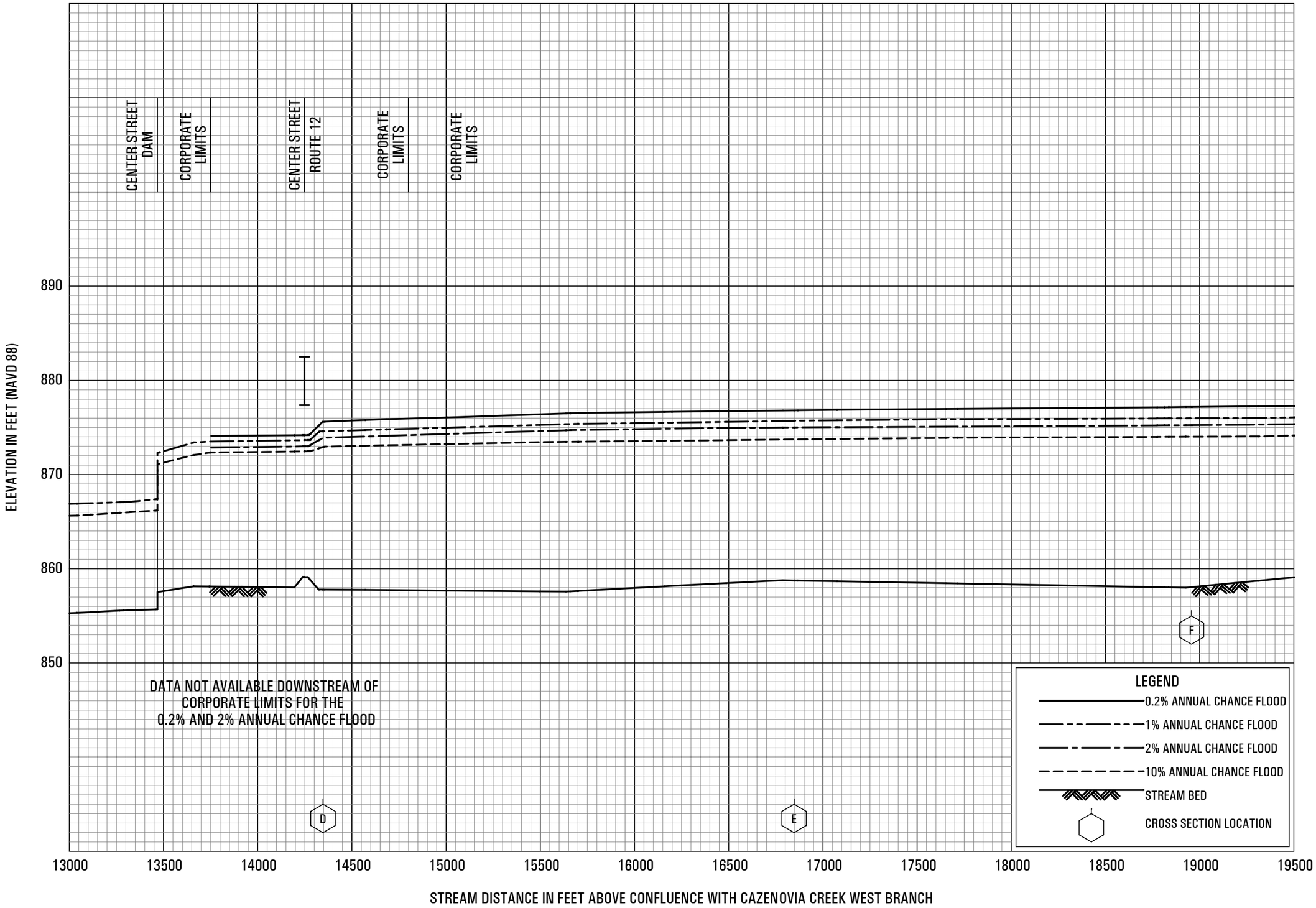

FLOOD PROFILES

CAZENOVIA CREEK EAST BRANCH

FEDERAL EMERGENCY MANAGEMENT AGENCY

ERIE COUNTY, NY

(ALL JURISDICTIONS)

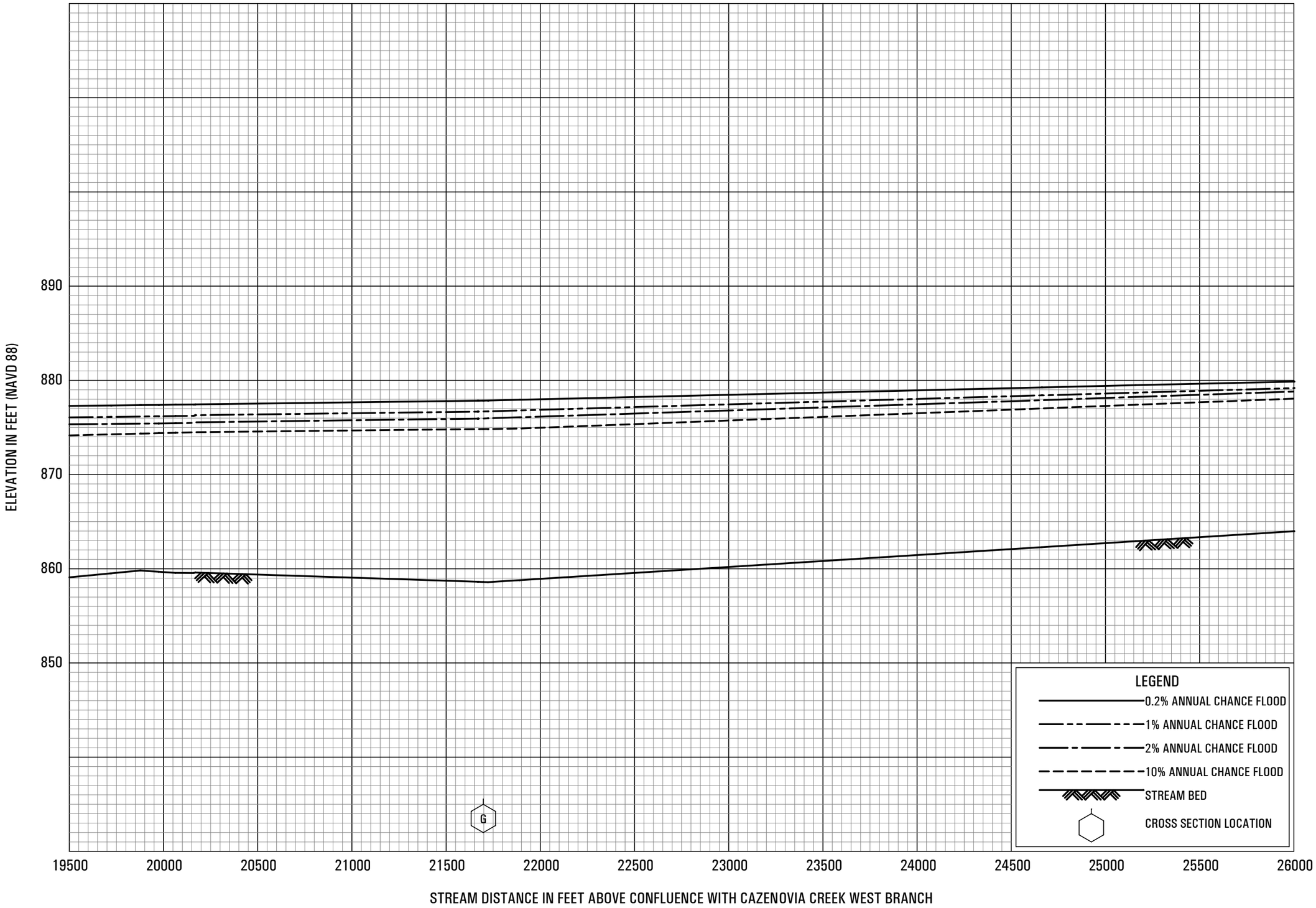

FLOOD PROFILES

CAZENOVIA CREEK EAST BRANCH

FEDERAL EMERGENCY MANAGEMENT AGENCY

ERIE COUNTY, NY

(ALL JURISDICTIONS)

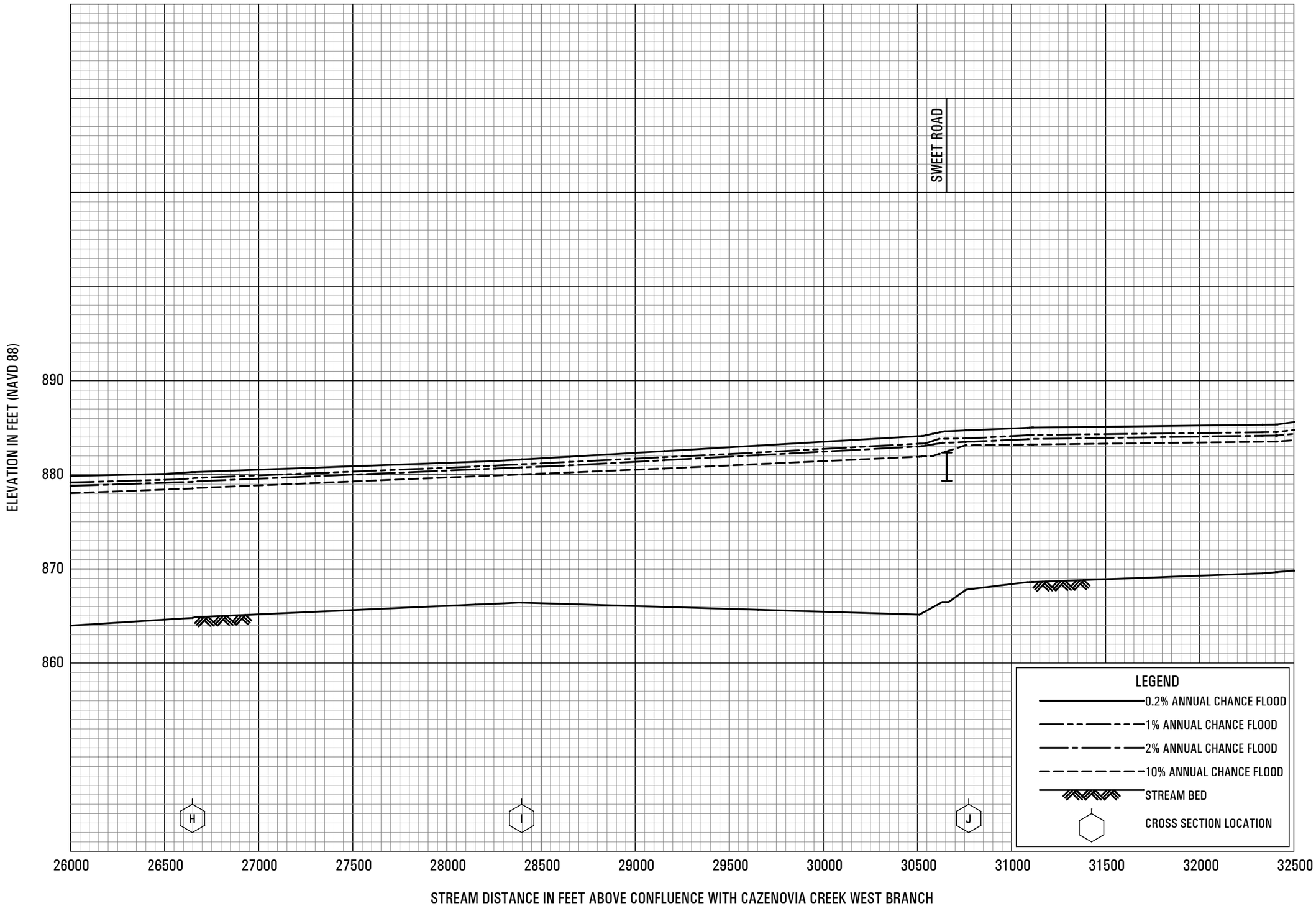

FLOOD PROFILES

CAZENOVIA CREEK EAST BRANCH

FEDERAL EMERGENCY MANAGEMENT AGENCY

ERIE COUNTY, NY

(ALL JURISDICTIONS)

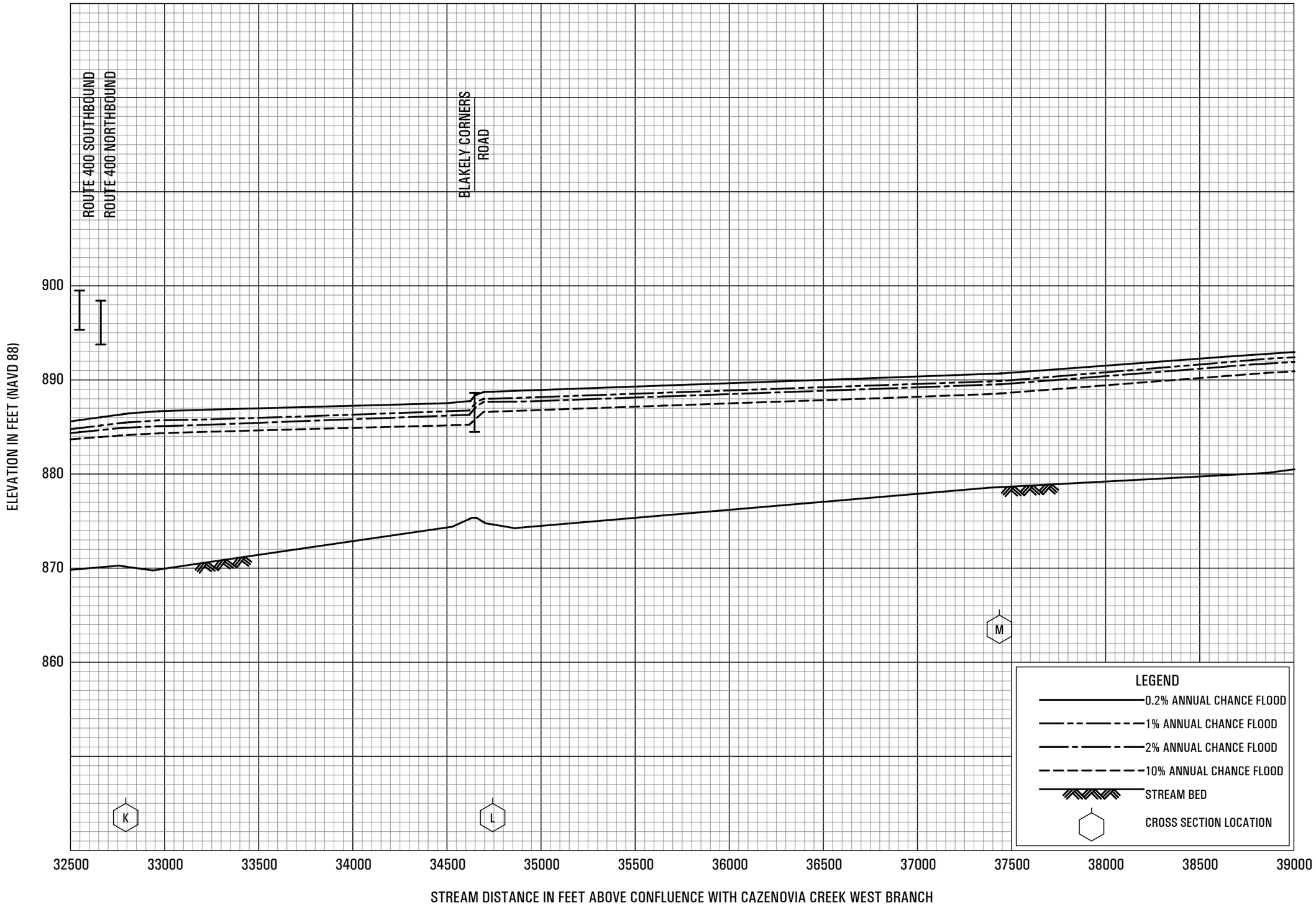

FLOOD PROFILES

CAZENOVIA CREEK EAST BRANCH

FEDERAL EMERGENCY MANAGEMENT AGENCY

ERIE COUNTY, NY

(ALL JURISDICTIONS)

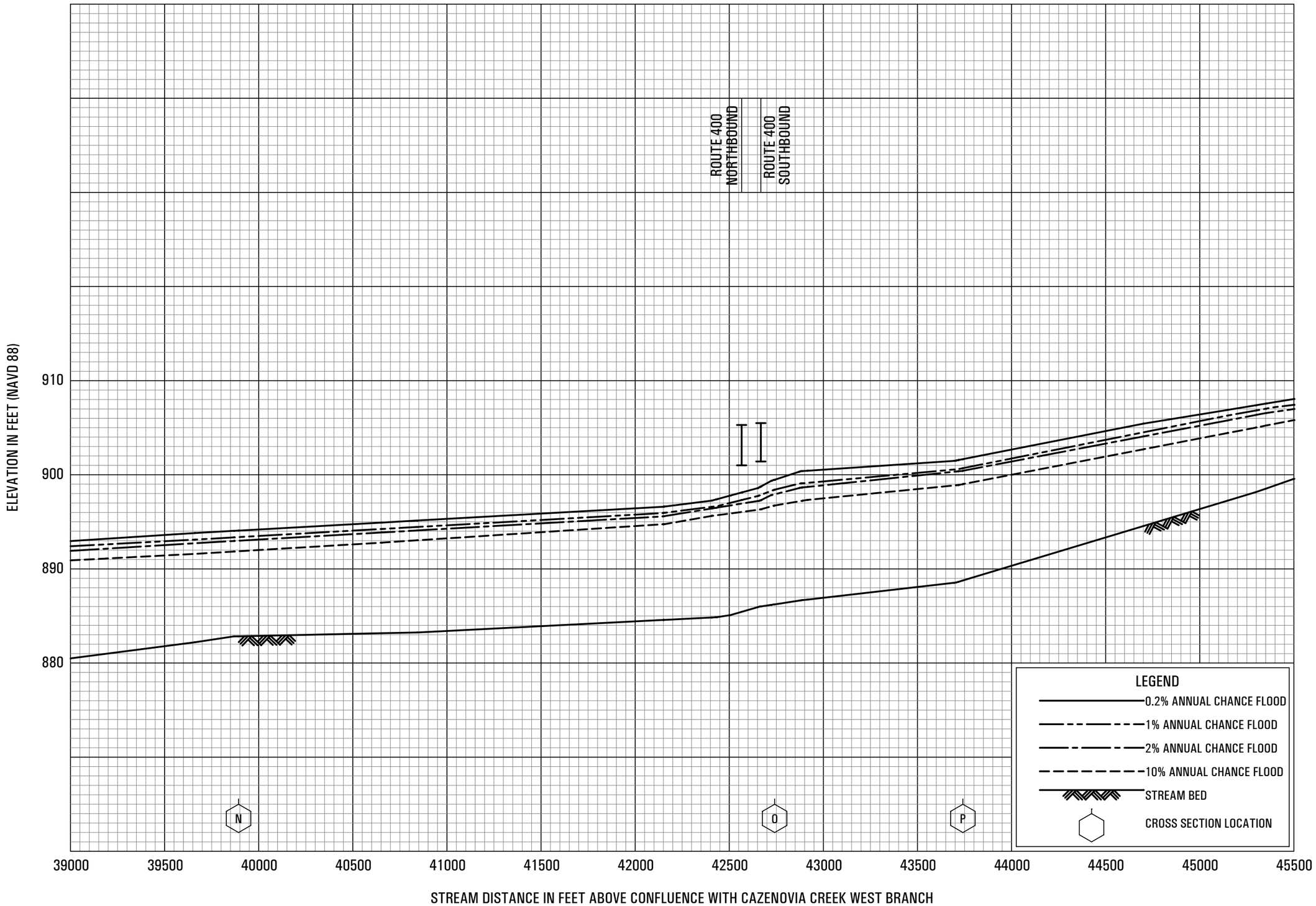

FLOOD PROFILES

CAZENOVIA CREEK EAST BRANCH

FEDERAL EMERGENCY MANAGEMENT AGENCY

ERIE COUNTY, NY

(ALL JURISDICTIONS)

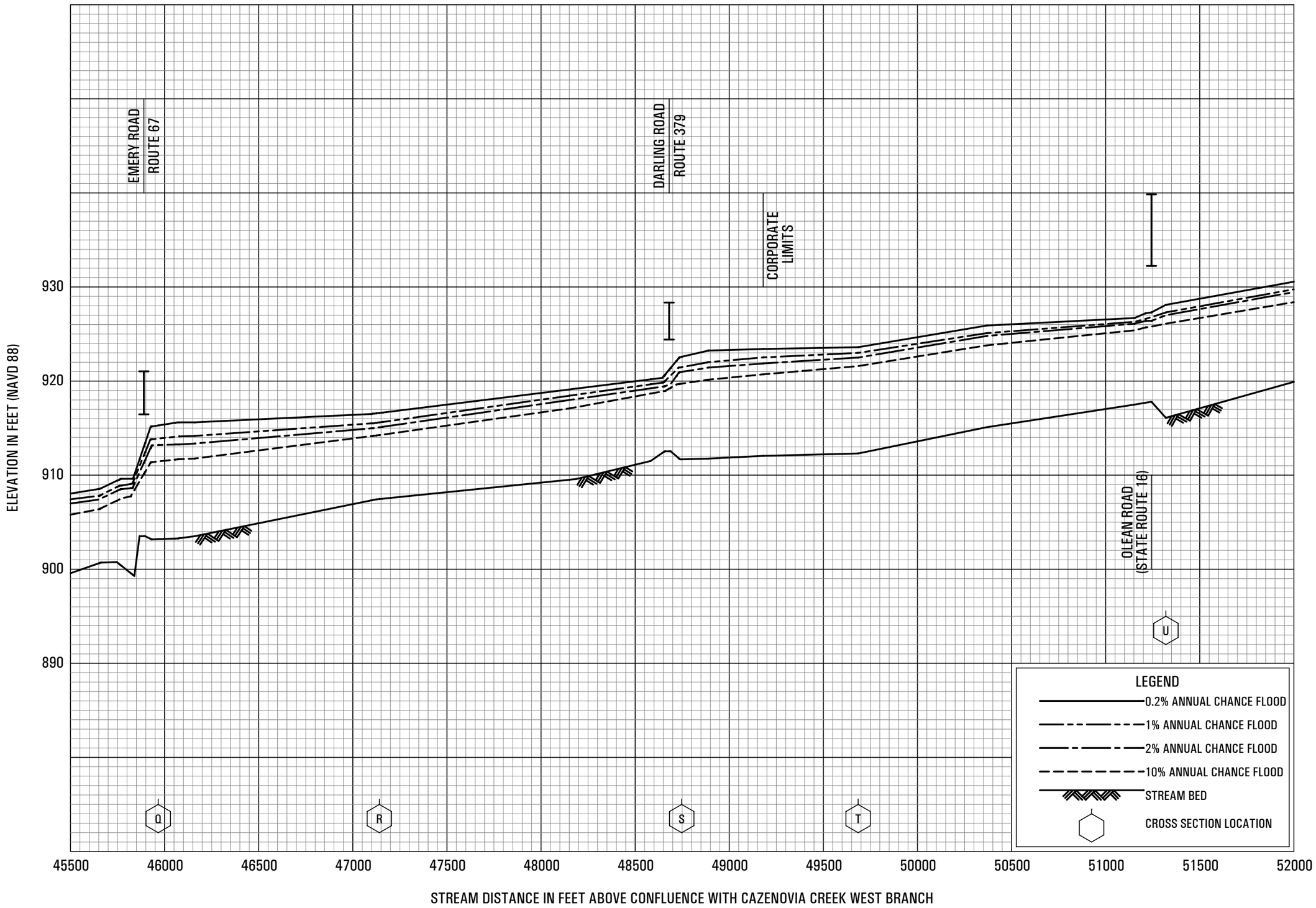

FLOOD PROFILES

CAZENOVIA CREEK EAST BRANCH

FEDERAL EMERGENCY MANAGEMENT AGENCY

ERIE COUNTY, NY

(ALL JURISDICTIONS)

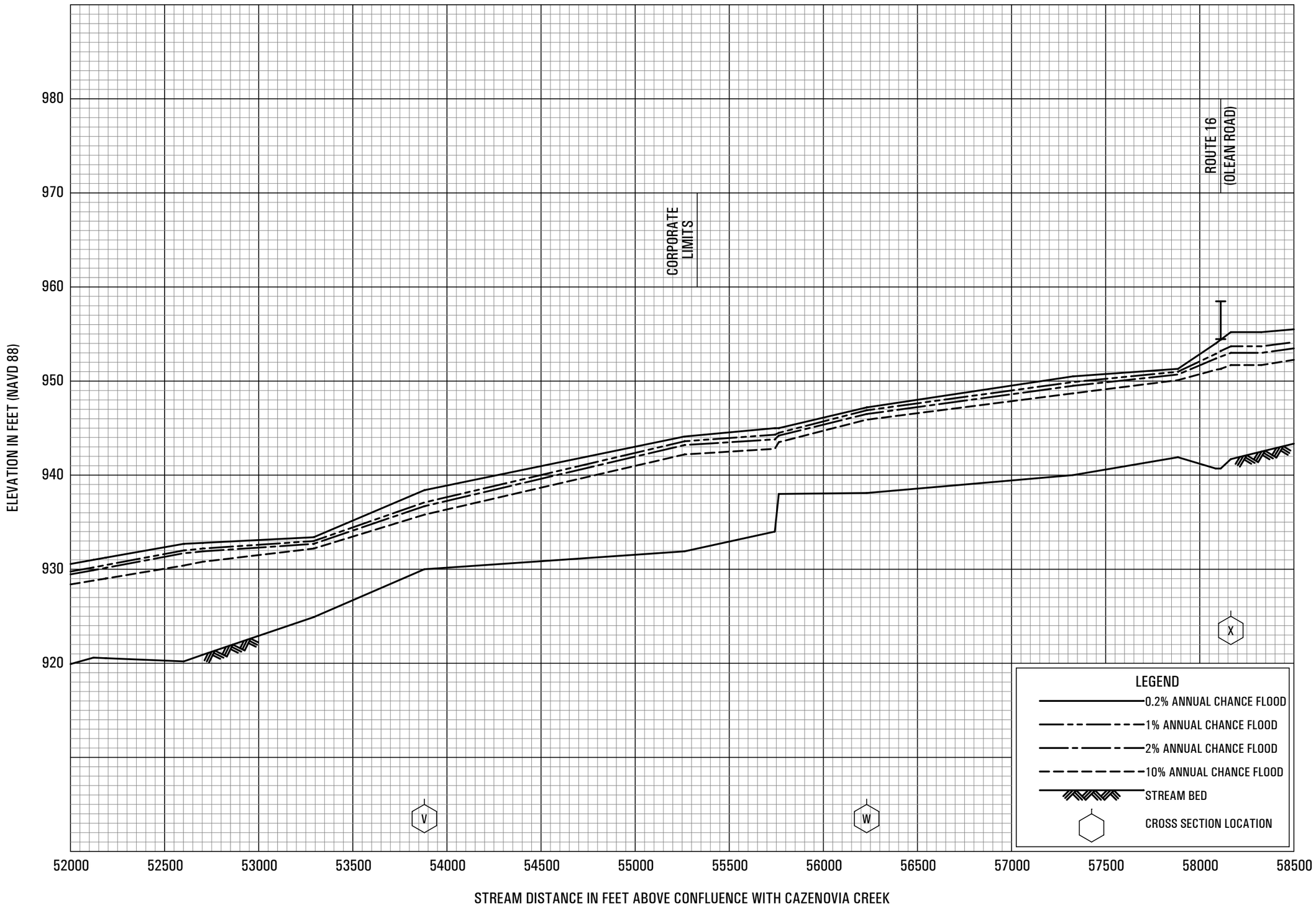

FLOOD PROFILES

CAZENOVIA CREEK EAST BRANCH

FEDERAL EMERGENCY MANAGEMENT AGENCY

ERIE COUNTY, NY

(ALL JURISDICTIONS)

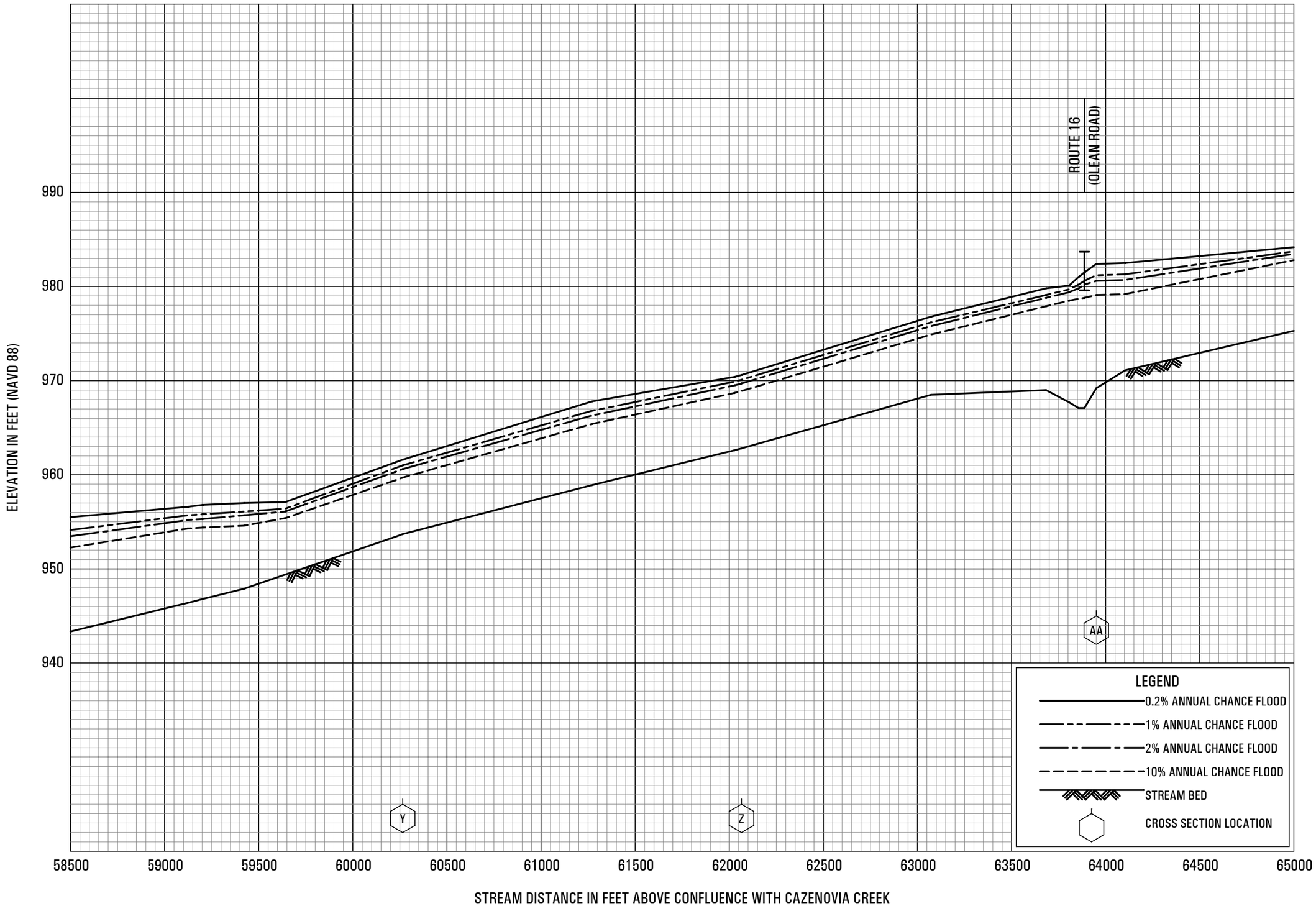

FLOOD PROFILES

CAZENOVIA CREEK EAST BRANCH

FEDERAL EMERGENCY MANAGEMENT AGENCY

ERIE COUNTY, NY

(ALL JURISDICTIONS)

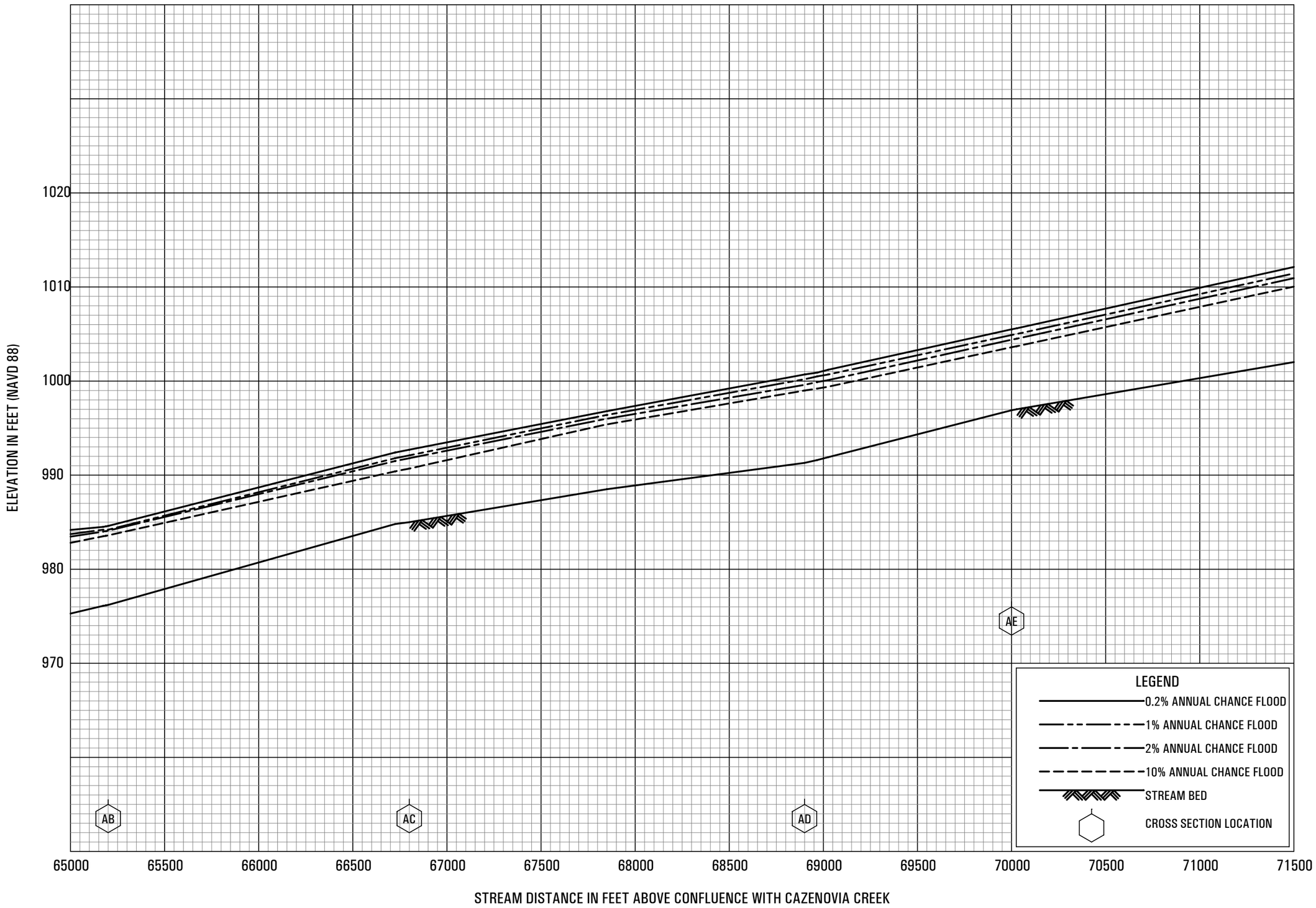

FLOOD PROFILES

CAZENOVIA CREEK EAST BRANCH

FEDERAL EMERGENCY MANAGEMENT AGENCY

ERIE COUNTY, NY

(ALL JURISDICTIONS)

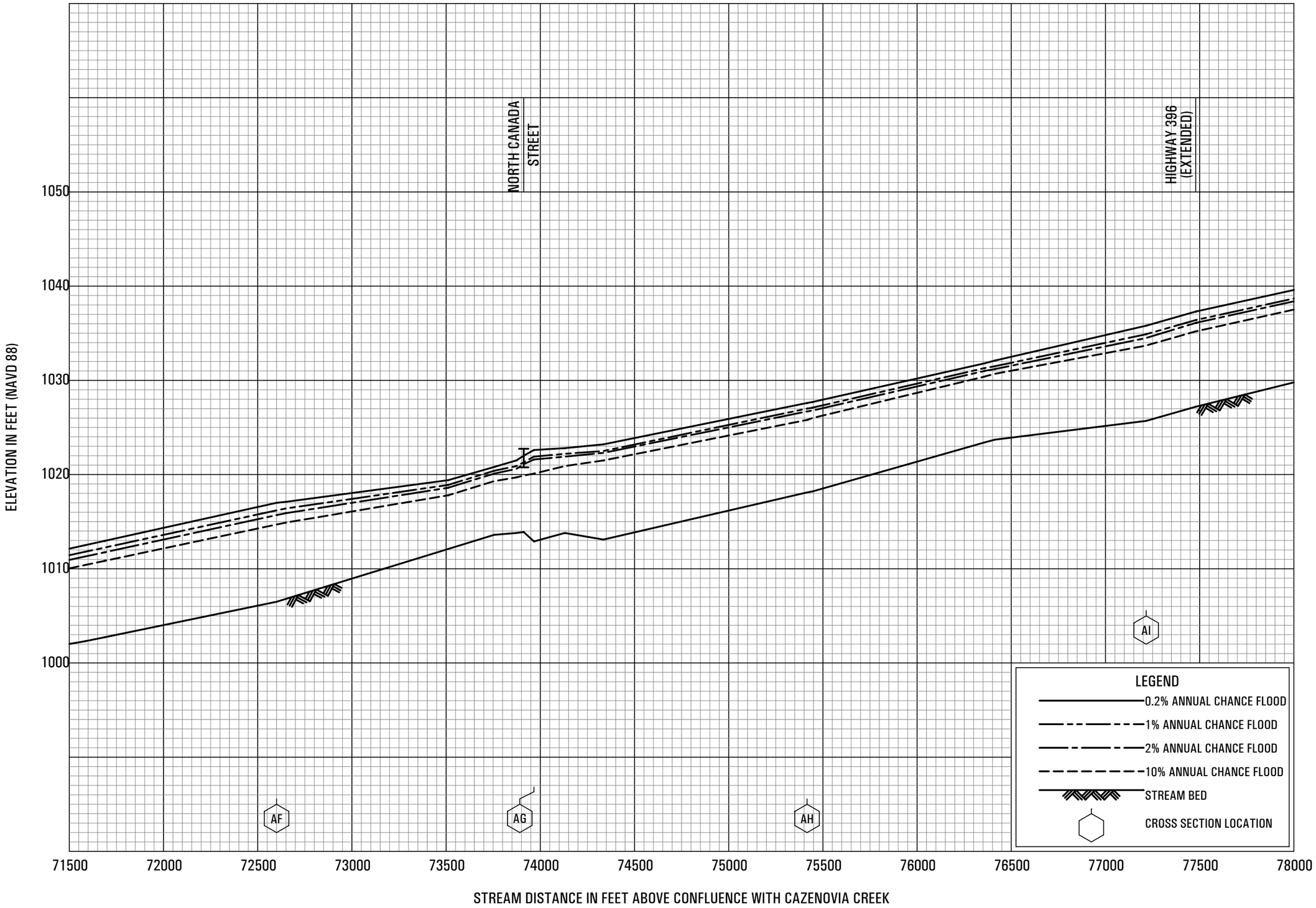

FLOOD PROFILES

CAZENOVIA CREEK EAST BRANCH

FEDERAL EMERGENCY MANAGEMENT AGENCY

ERIE COUNTY, NY

(ALL JURISDICTIONS)

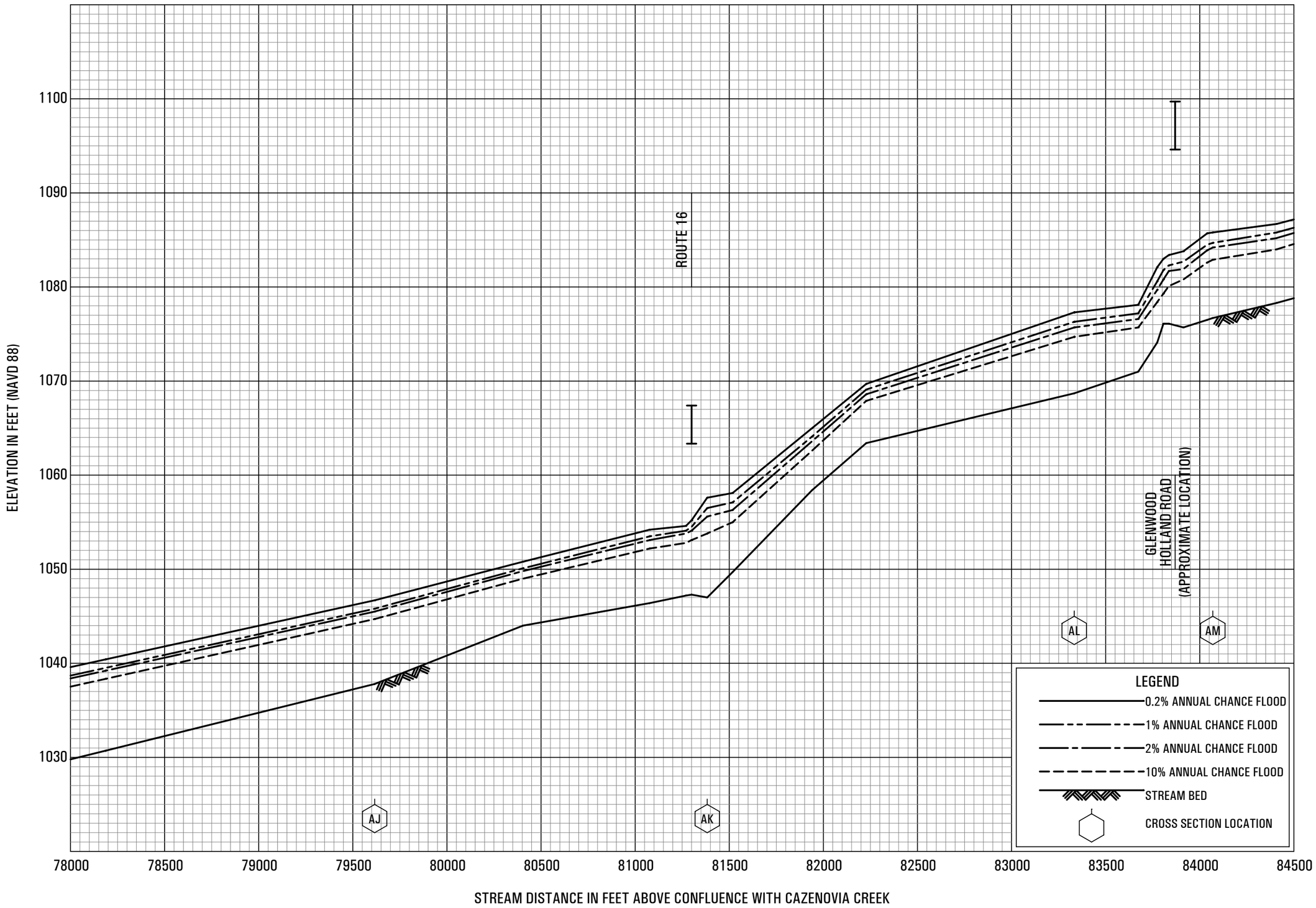

FLOOD PROFILES

CAZENOVIA CREEK EAST BRANCH

FEDERAL EMERGENCY MANAGEMENT AGENCY

ERIE COUNTY, NY

(ALL JURISDICTIONS)

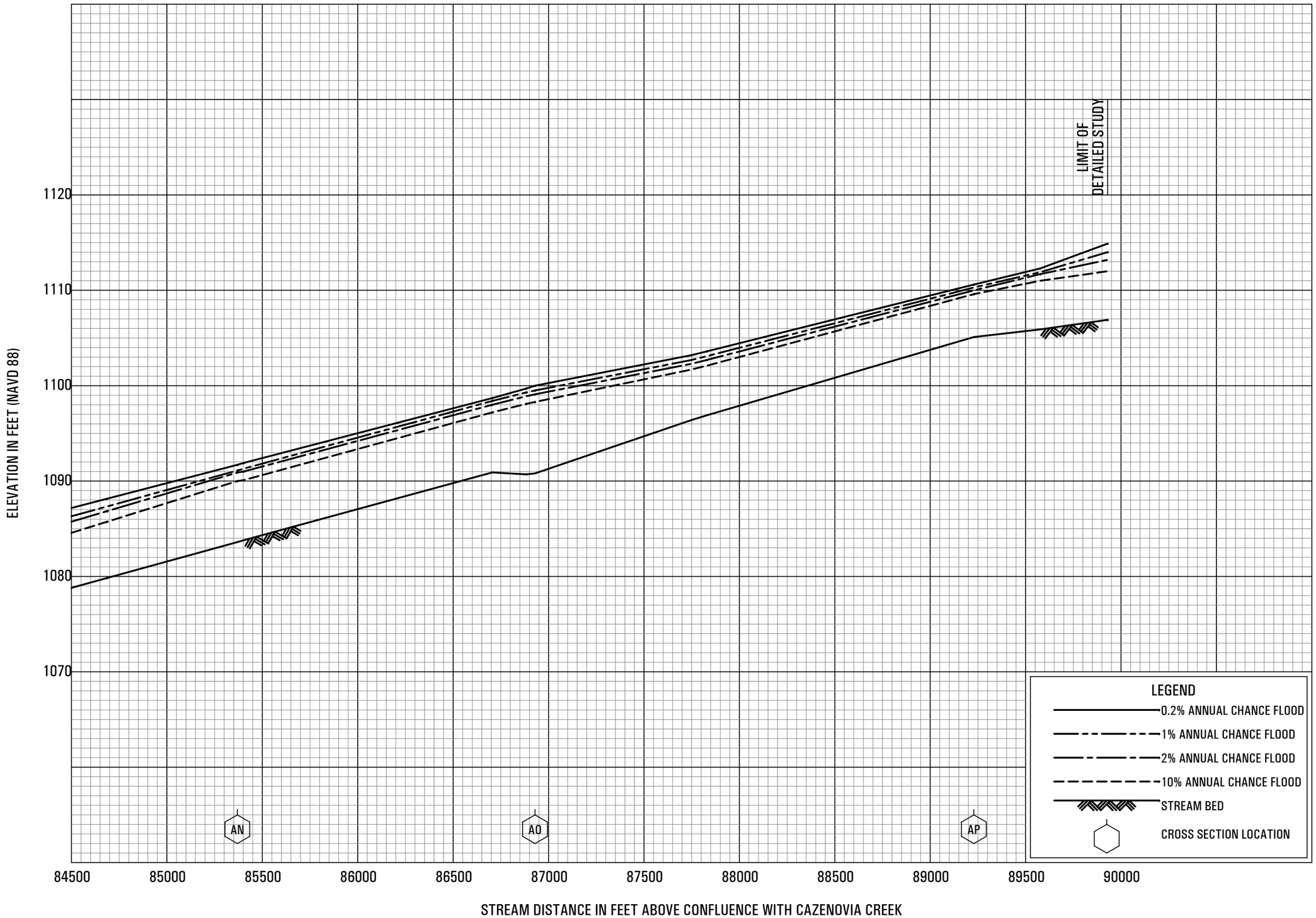

FLOOD PROFILES

CAZENOVIA CREEK EAST BRANCH

FEDERAL EMERGENCY MANAGEMENT AGENCY

ERIE COUNTY, NY

(ALL JURISDICTIONS)