

This map is for use in administering the National Flood Insurance Program. It does not necessarily identify all areas subject to flooding, particularly from local drainage sources of small size. The **community map repository** should be consulted for possible updated or additional flood hazard information.

Coastal Base Flood Elevations shown on this map apply only landward of 0.0 North American Vertical Datum of 1988 (NAVD 88). Users of this FIRM should be aware that coastal flood elevations are also provided in the Summary of Stillwater Elevations table in the Flood Insurance Study Report for this jurisdiction. Elevations shown in the Summary of Stillwater Elevations table should be used for construction and/or floodplain management purposes when they are higher than the elevations shown on this FIRM.

Certain areas not in Special Flood Hazard Areas may be protected by **flood control structures**. Refer to Section 2.4 "Flood Protection Measures" of the Flood Insurance Study Report for information on flood control structures for this jurisdiction.

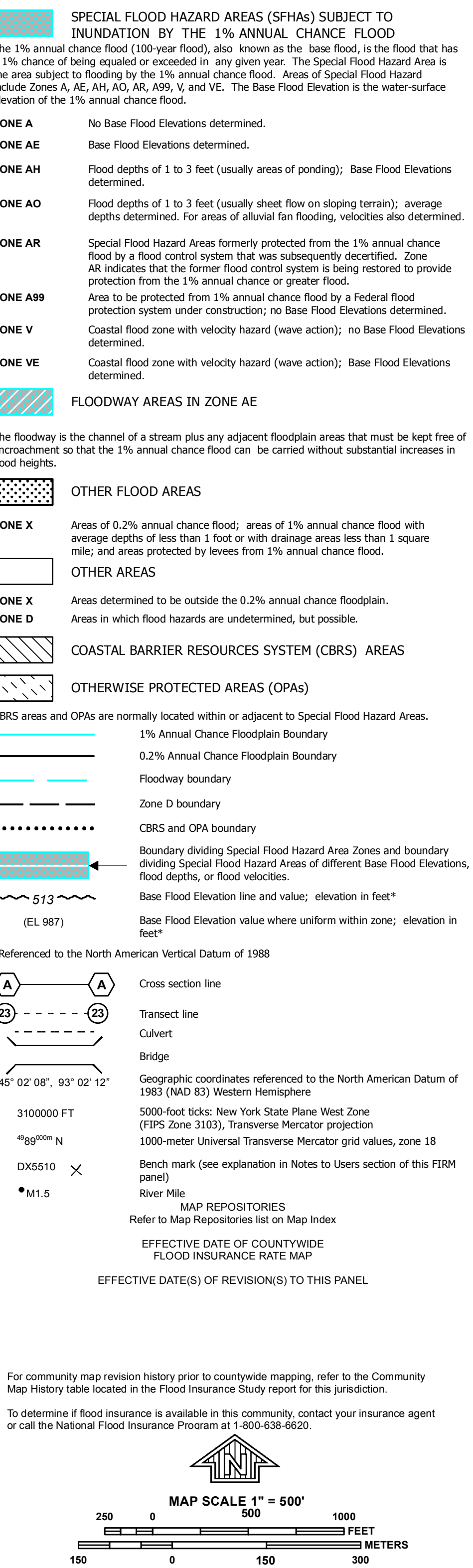
Flood elevations on this map are referenced to the North American Vertical Datum of 1988. These flood elevations must be compared to structure and ground elevations referenced to the same **vertical datum**. For information regarding conversion between the National Geodetic Vertical Datum of 1929 and the North American Vertical Datum of 1988, visit the National Geodetic Survey website at <http://www.ngs.noaa.gov> or contact the National Geodetic Survey at the following address:

Base map information shown on this FIRM was derived from multiple sources, including the New York State Office of Cyber Security & Critical Infrastructure Coordination, and the USDA's Farm Service Agency, Aerial Photography Field Office dated 2015.

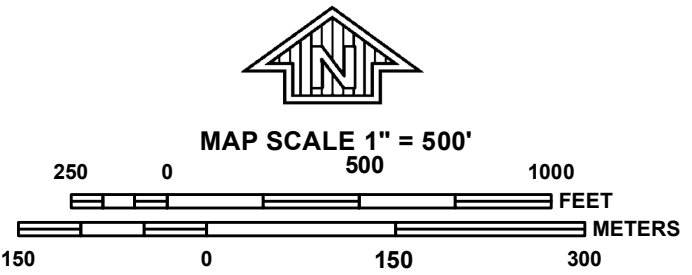
Corporate limits shown on this map are based on the best data available at the time of publication. Because changes due to annexations or de-annexations may have occurred after this map was published, map users should contact appropriate community officials to verify current corporate limit locations.


For information on available products associated with this FIRM visit the **Map Service Center (MSC)** website at <http://msc.fema.gov>. Available products may include previously issued Letters of Map Change, a Flood Insurance Study Report, and/or digital versions of this map. Many of these products can be ordered or obtained directly from the MSC website.

If you have **questions about this map**, how to order products, or the National Flood Insurance Program in general, please call the **FEMA Map Information eXchange (FMIX)** at **1-877-FEMA-MAP** (1-877-336-2627) or visit the FEMA website at <http://www.fema.gov/business/nfip>.



To determine if flood insurance is available in this community, contact your insurance agent or call the National Flood Insurance Program at 1-800-638-6620.



NATIONAL FLOOD INSURANCE PROGRAM NFIP	PANEL 0336H			
	<h1>FIRM</h1>			
	<h2>FLOOD INSURANCE RATE MAP</h2>			
	<h3>ERIE COUNTY, NEW YORK</h3>			
	<h4>(ALL JURISDICTIONS)</h4>			
	PANEL 336 OF 807 (SEE MAP INDEX FOR FIRM PANEL LAYOUT)			
	CONTAINS:			
	COMMUNITY HAMBURG, TOWN OF LACKAWANNA, CITY OF	NUMBER 360244 360247	PANEL 0336 0336	SUFFIX H H
	Proof Panel 6/29/2018 PRELIMINARY 12/31/2009			
	Notice to User: The Map Number shown below when used when placing map orders; the Community Number shown above should be used on insurance applications for the subject community.			
	MAP NUMBER 36029C0336H EFFECTIVE DATE			
Federal Emergency Management Agency				