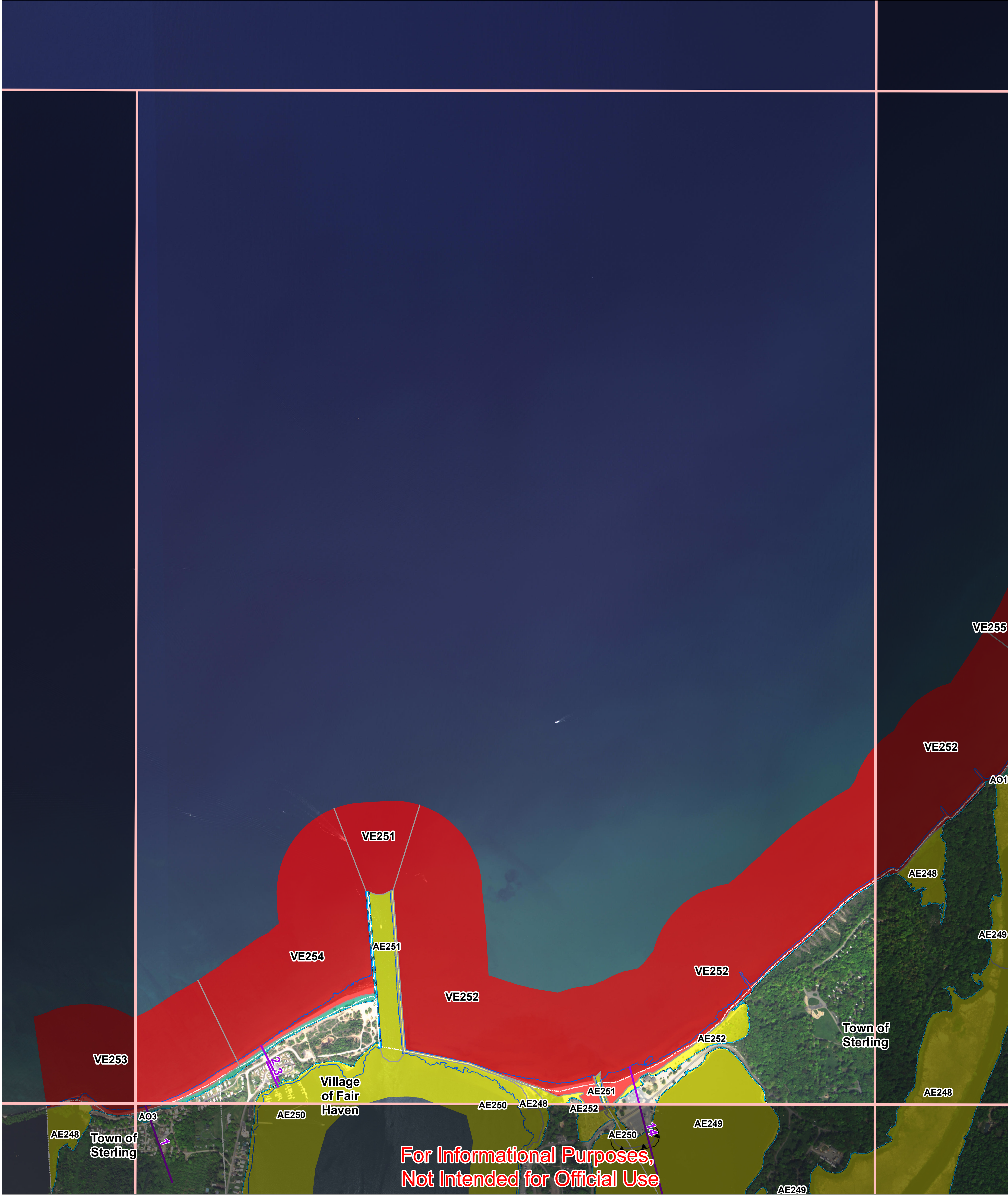


# Cayuga County, NY

## Preliminary Work Map



0 500 1,000 2,000 3,000 4,000 Feet


- Flood Hazard Information**
- 0.2% Annual Chance Boundary
  - 1% Annual Chance Boundary
  - Gutter Line
  - LiMWA
  - AE
  - VE
  - AO
  - Shaded X (0.2% Floodplain)
  - Coastal Transects
  - Shoreline\*
  - Political Boundary

Elevation information is provided in feet NAVD88.


\* Shoreline represents Mean Low Lake Level, is the baseline for the overland model and may not match shoreline in imagery

### Panel 0052

This preliminary work map contains coastal flood hazard information only, riverine flood hazard information not included



FEMA



A JV of Dewberry, URS and ESP  
Risk Assessment, Mapping, and Planning Partners

