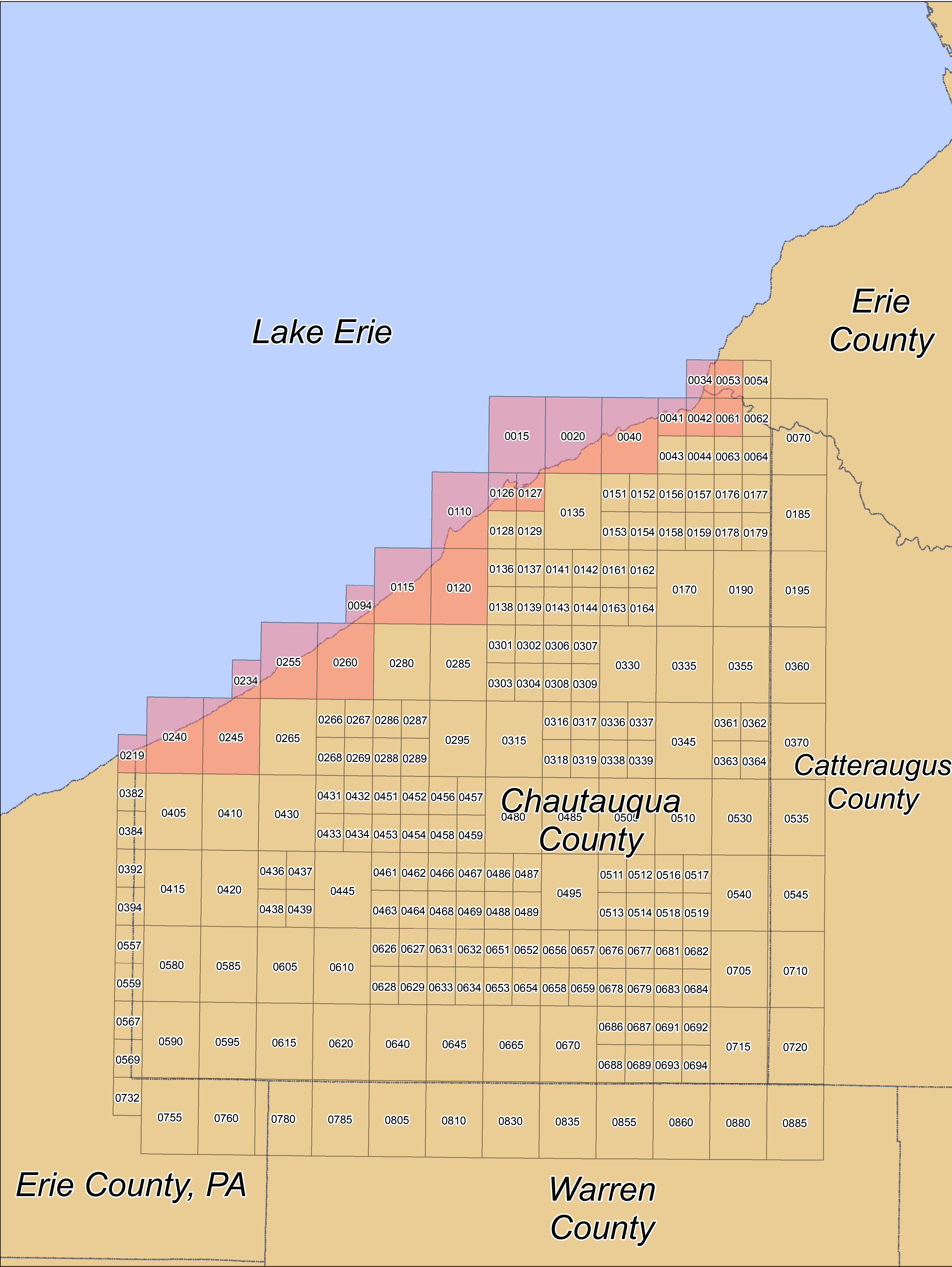


Chautauqua County, NY

Preliminary Work Map Index






For Informational Purposes,
Not Intended for Official Use




FEMA



Index Information

| | |
|---|-------------------|
|  | Panel Not Printed |
|  | Panel Printed |
|  | County Boundary |



This preliminary work map contains coastal flood hazard information only, riverine flood hazard information not included