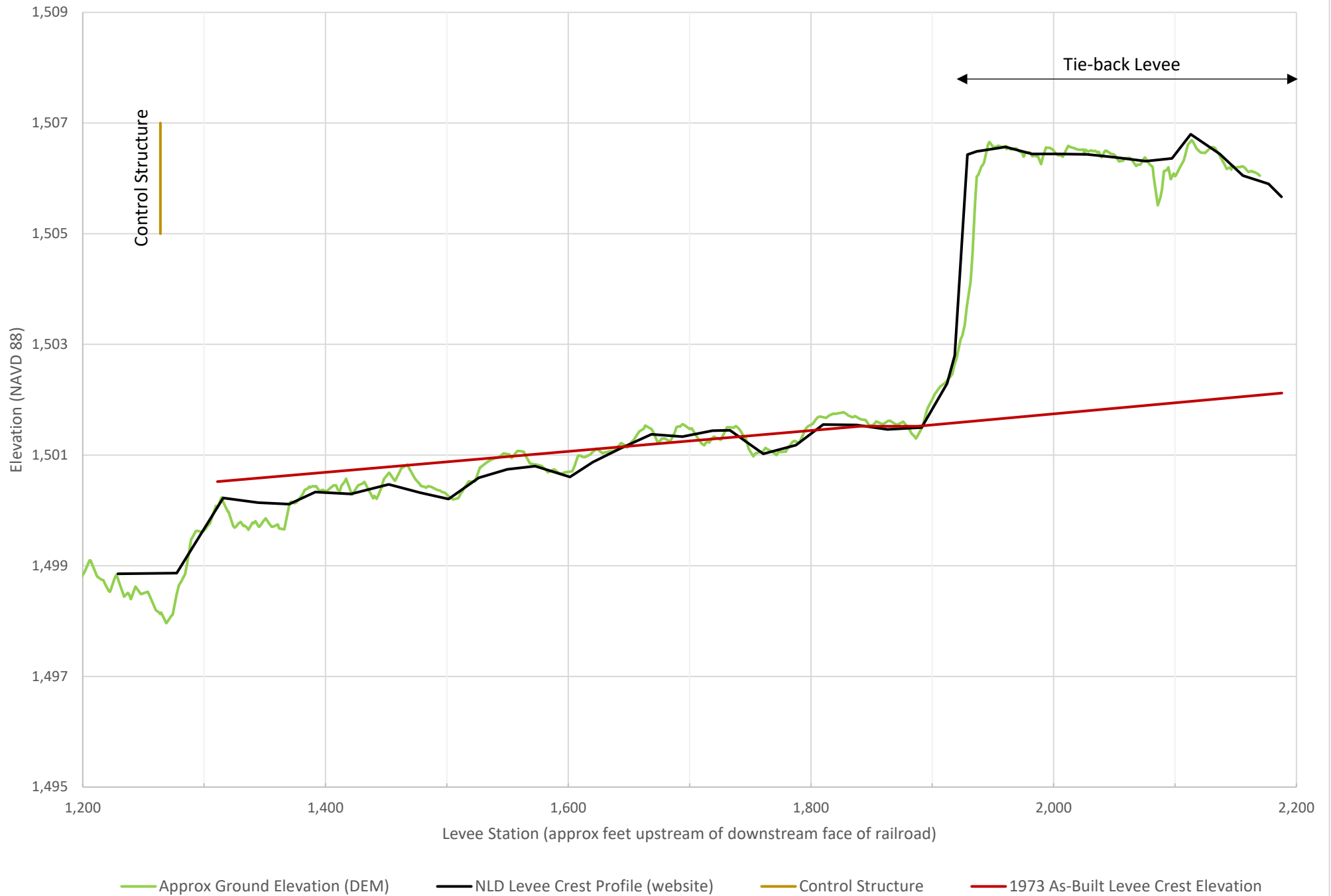
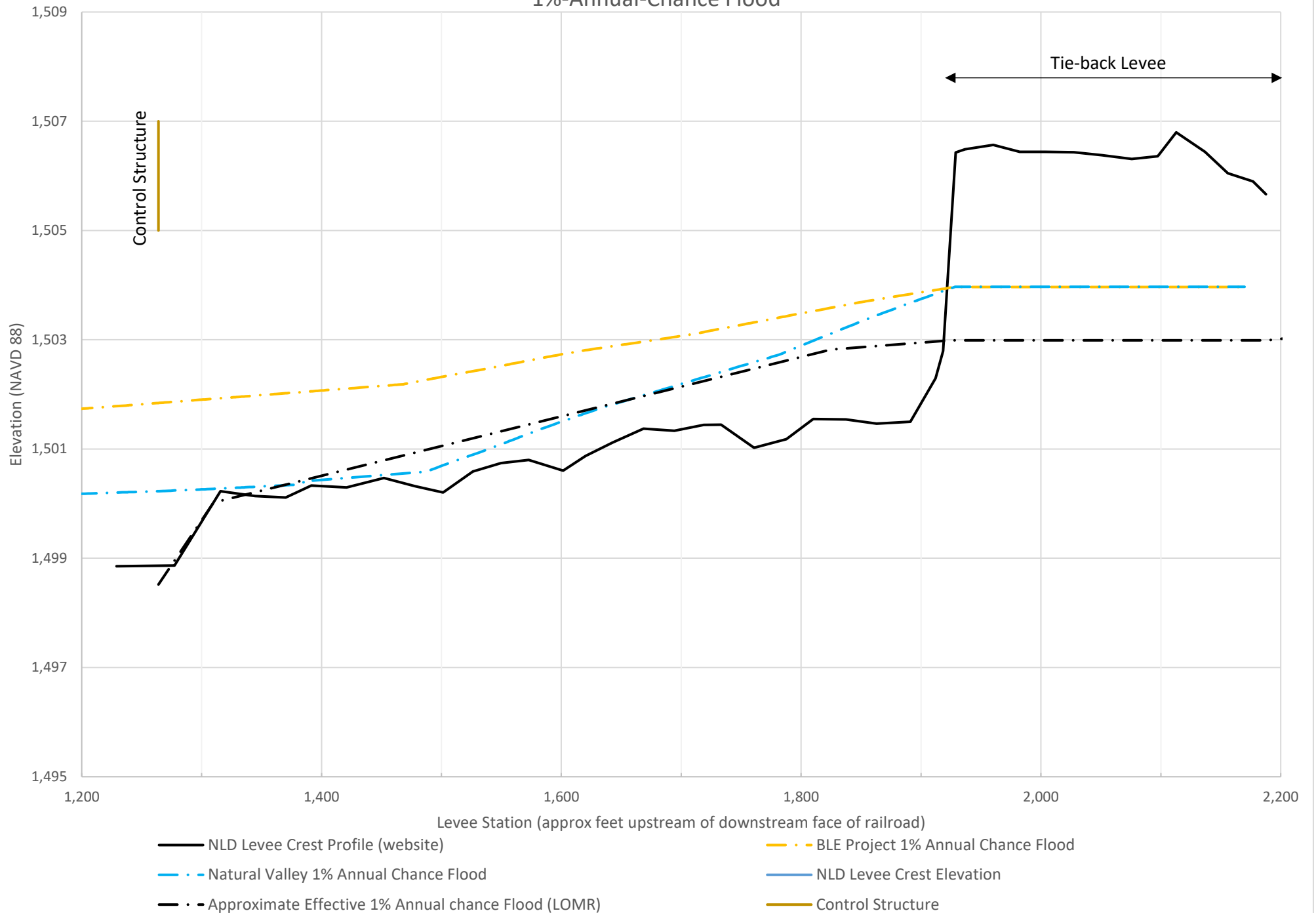


Dyke Creek (Wellsville, NY)

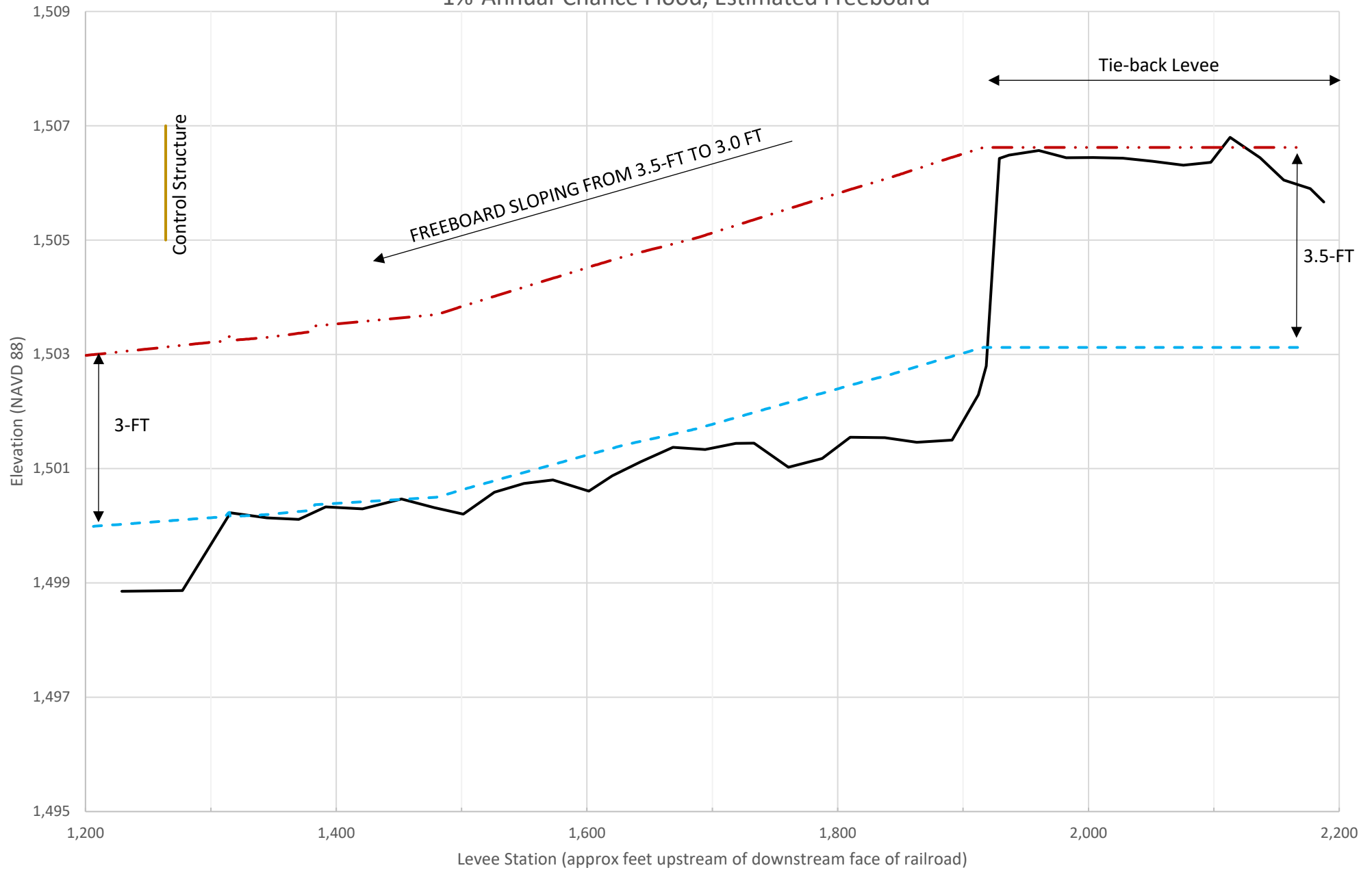
Dyke Creek Left Bank Levee Crest Profile Comparison



Dyke Creek (Wellsville, NY)
Dyke Creek Left Bank Levee Crest Profile vs.
1%-Annual-Chance Flood



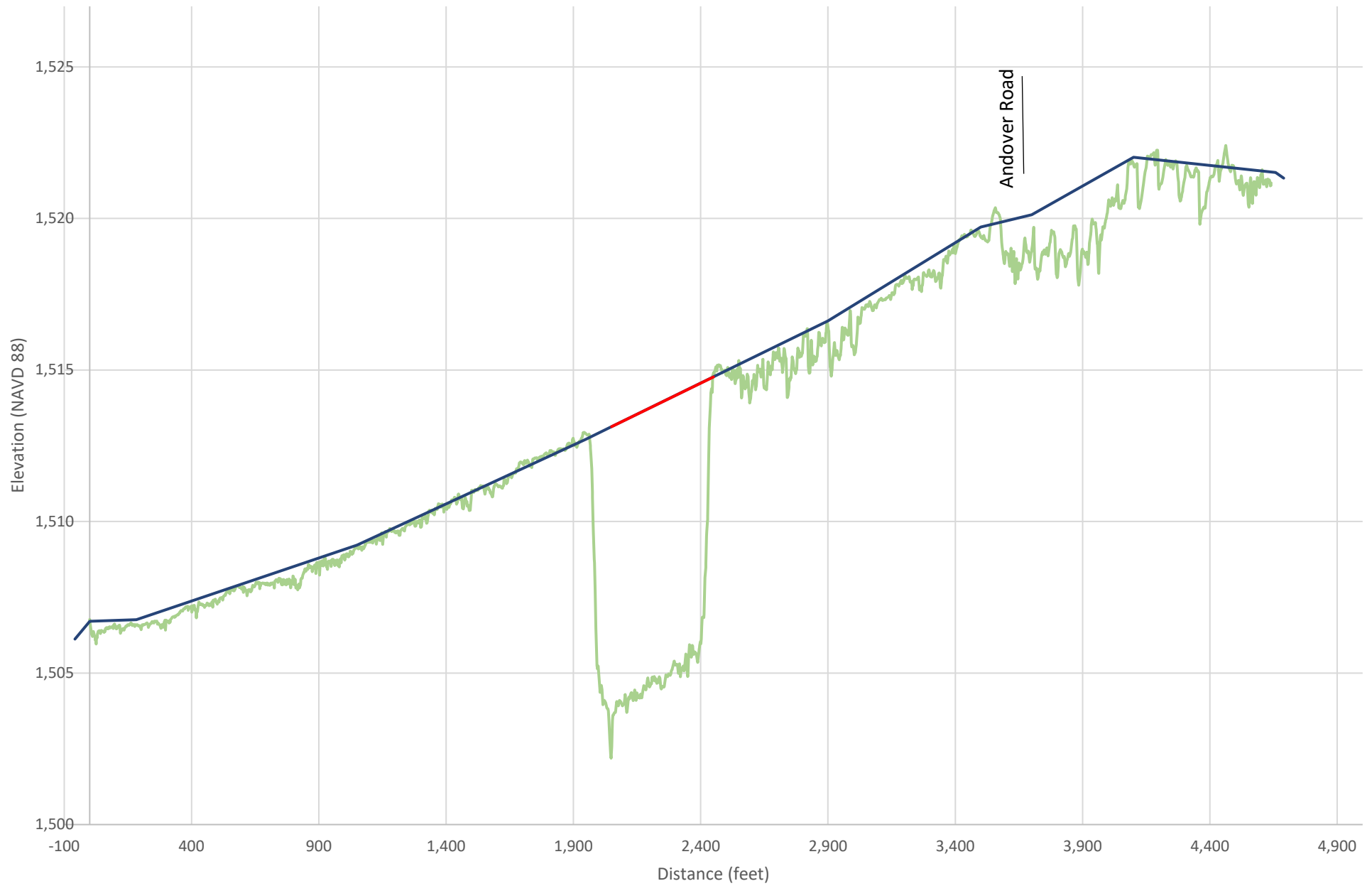
Dyke Creek (Wellsville, NY)
Dyke Creek Left Bank Levee Crest Profile vs.
1%-Annual-Chance Flood, Estimated Freeboard



- NLD Levee Crest Profile (website)
- Natural Valley 1% Annual Chance Flood
- NLD Levee Crest Elevation
- Natural Valley 1% Annual Chance Flood + Freeboard
- Control Structure

Dyke Creek (Wellsville, NY)

Dyke Creek NRCS Left Bank Levee Crest Comparison

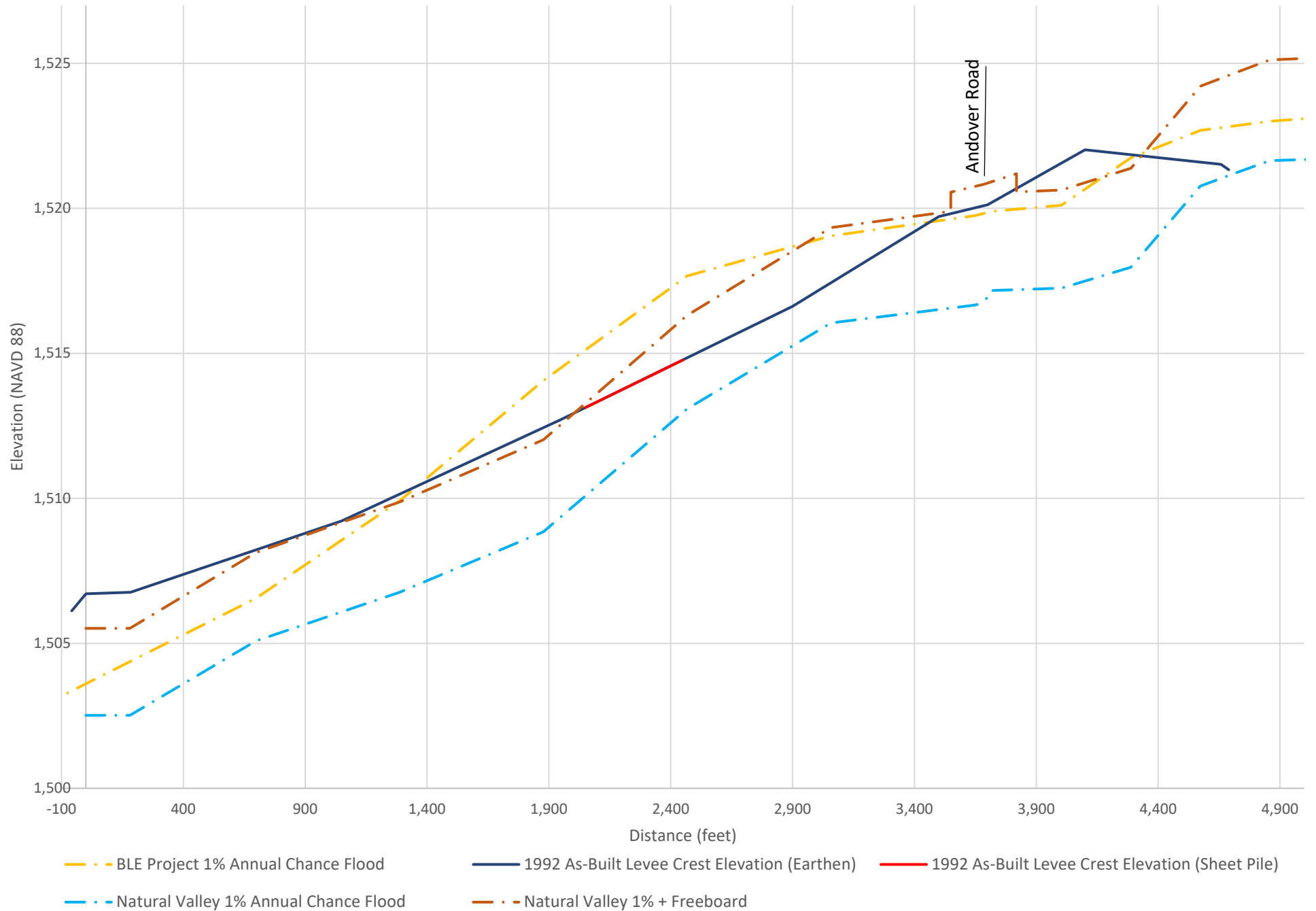


— Approx Ground Elevation (DEM)

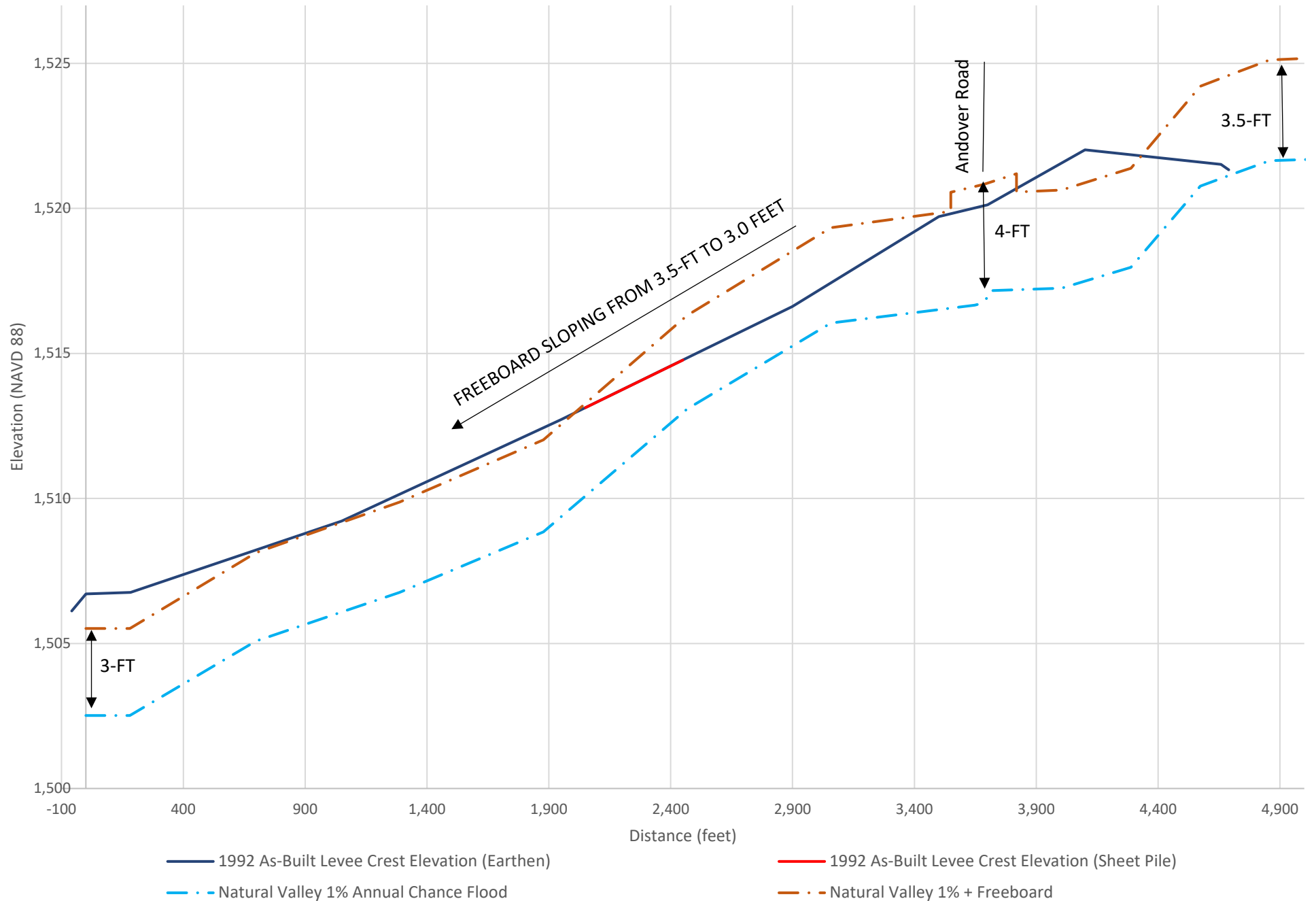
— 1992 As-Built Levee Crest Elevation (Earthen)

— 1992 As-Built Levee Crest Elevation (Sheet Pile)

Dyke Creek (Wellsville, NY)
Dyke Creek NRCS Left Bank Levee Crest Profile vs.
1%-Annual-Chance Flood

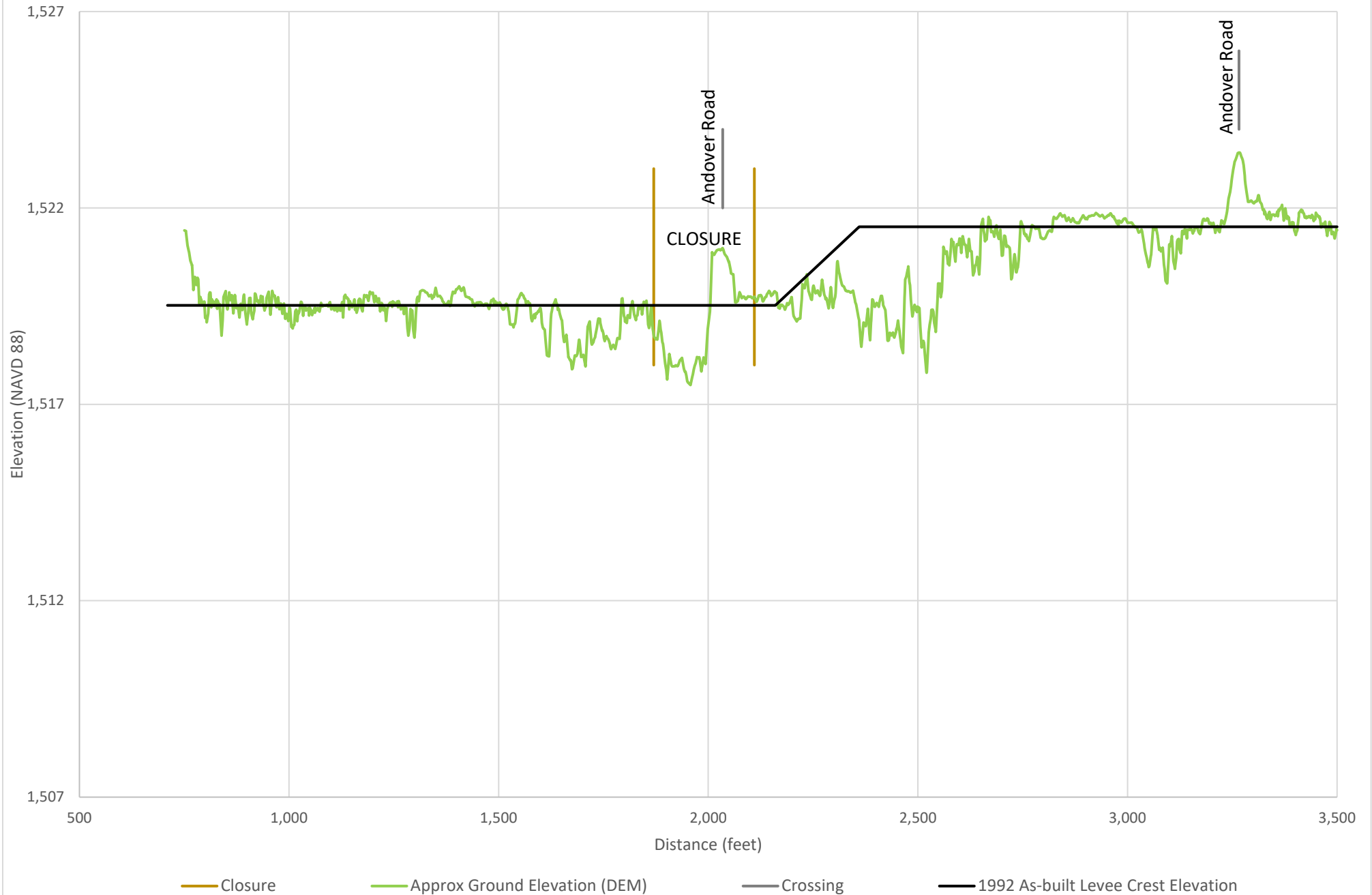


Dyke Creek (Wellsville, NY)
Dyke Creek NRCS Left Bank Levee Crest Profile vs.
1%-Annual-Chance Flood, Estimated Freeboard

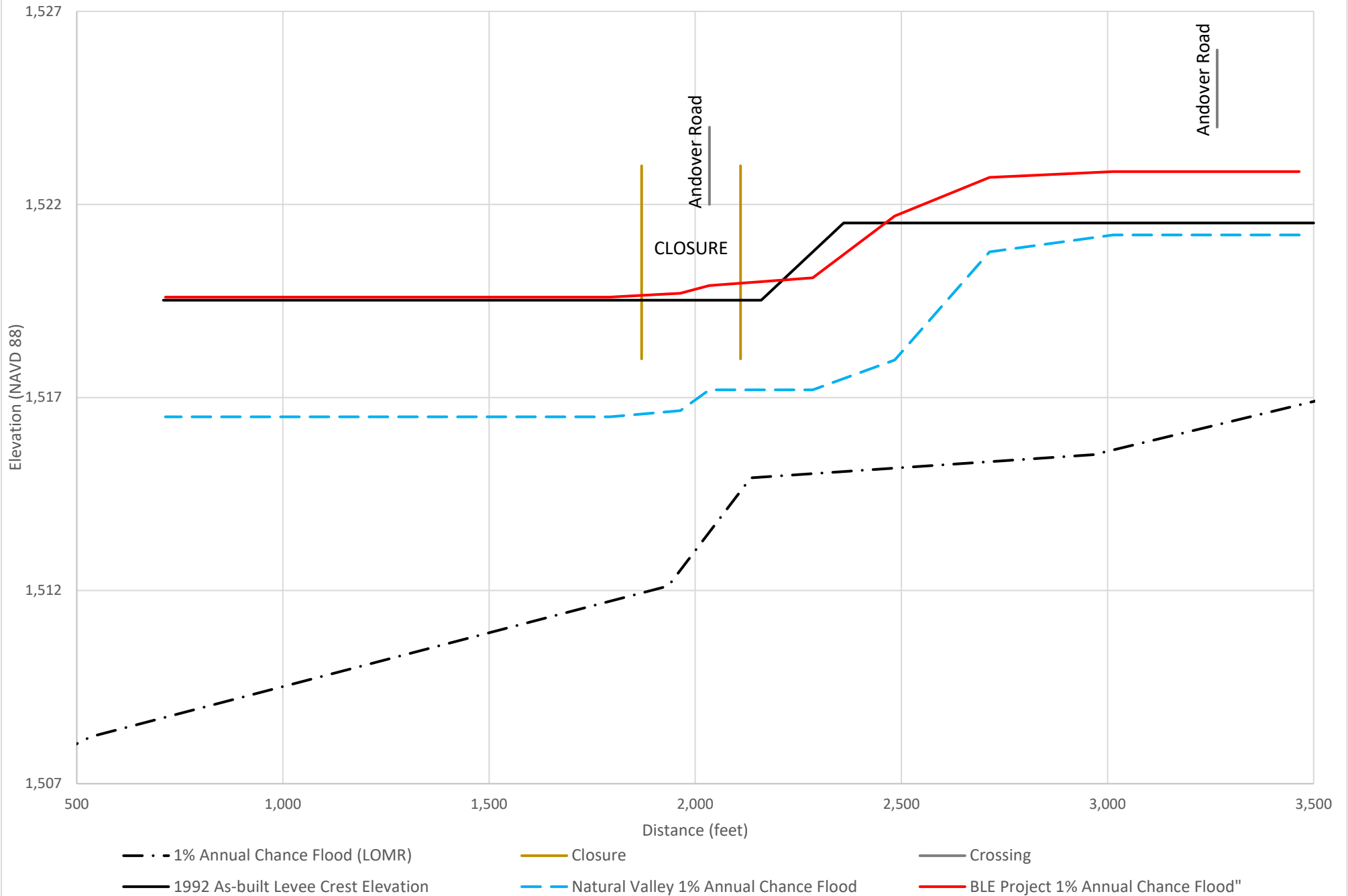


Dyke Creek (Wellsville, NY)

Dyke Creek NRCS Right Bank Levee Crest Profile Comparison



Dyke Creek (Wellsville, NY)
Dyke Creek NRCS Right Bank Levee Crest Profile vs.
1%-Annual-Chance Flood



Dyke Creek (Wellsville, NY)
Dyke Creek NRCS Right Bank Levee Crest Profile vs.
1%-Annual-Chance Flood, Estimated Freeboard

